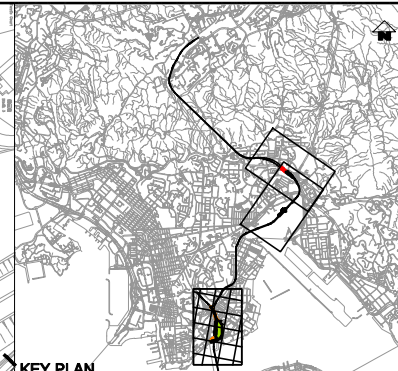








KEY PLAN



Edge of Podium

NMS-OA-1

**LEGEND :**

-  Temporary At-Grade Work Sites
-  300m Study Area
-  Operation Airborne Noise Monitoring Locations
-  Assessment Point for Operation Airborne Noise Monitoring



PLOT DRW: \$PLOTDRW\$ MODEL: \$MODEL\$ FILENAME: \$FILENAME\$

PRINTED BY: \$USER\$ \$DATE\$ \$TIME\$

REV	DESCRIPTION	BY	DATE	APPROVED	REV	DESCRIPTION	BY	DATE	APPROVED
A	FIRST ISSUE	AC	09/11	FC					

DRAWN	AC
DESIGNED	LK
CHECKED	TC
APPROVED	FC
DATE	09/11

**MTR**

SHATIN TO CENTRAL LINK

ORIGINATOR

**ARUP** Ove Arup & Partners  
Hong Kong Limited

CADD REF.

TITLE

**NEX2206 - SCL(HHS)**  
**STABLING SIDINGS AT HUNG HOM FREIGHT YARD**  
Location of Proposed Noise Monitoring Stations  
(Operation Airborne Noise)

SCALE 1 : 5000 (A3) DRAWING NO. **Figure 8.3** REV. **A**

DO NOT SCALE DRAWINGS. ALL DIMENSIONS SHALL BE VERIFIED ON SITE. (C) MTR CORPORATION LIMITED 2008. COPYRIGHT IN RESPECT OF THIS DRAWING / DOCUMENT IS OWNED BY THE MTR CORPORATION LIMITED OF HONG KONG. NO REPRODUCTION OF THE DRAWING / DOCUMENT OR ANY PART BY WHATEVER MEANS IS PERMITTED WITHOUT THE PRIOR WRITTEN CONSENT OF THE MTR CORPORATION LIMITED.