




LR 1.1
ROADSIDE AMENITY AREAS AT CHATHAM ROAD INTERCHANGE




LR 1.2
ROADSIDE AMENITY AREAS ALONG CHEONG WAN ROAD



LR 1.3
ROADSIDE AMENITY AREAS AT HUNG LUEN ROAD AND HUNG LOK ROAD




LR 1.4
ROADSIDE AMENITY AREAS AT SALISBURY ROAD AND HONG CHONG ROAD ABOVE THE PORTAL OF CROSS HARBOUR TUNNEL



LR 2
AMENITY AREAS AT OI SEN PATH



LR 3
SPORT FIELD AND ASSOCIATED AMENITY AREAS INSIDE HONG KONG POLYTECHNIC UNIVERSITY (HKPU)



LR 4
AMENITY AREAS AT HONG KONG COLISEUM



LR 5
VICTORIA HARBOUR



LR 6
HUNG HOM SOUTH ROAD REST GARDEN

REV				DESCRIPTION				BY				DATE				APPROVED				REV				DESCRIPTION				BY				DATE				APPROVED											
																DRAWN		YJP				SHATIN TO CENTRAL LINK 										TITLE		NEX/2213 EIA STUDY FOR SCL (MKK - HUH) PHOTOS OF LANDSCAPE RESOURCE SHEET 1 OF 2													
																DESIGNED		---														ORIGINATOR		SCALE		N.T.S.											
																CHECKED		---														CADD REF.		NEX2213_C_361_ENS_M54_521A.dgn													
																APPROVED		---														DATE		10/AUG/2010													
																DATE		10/AUG/2010		FIGURE NO.		NEX2213/C/361/ENS/M54/521																									
																DO NOT SCALE DRAWINGS. ALL DIMENSIONS SHALL BE VERIFIED ON SITE.				REV.		A																									
																RESPECT OF THIS DRAWING / DOCUMENT IS OWNED BY THE MTR CORPORATION LIMITED OF HONG KONG. NO REPRODUCTION OF THE DRAWING / DOCUMENT OR ANY PART BY WHATEVER MEANS IS PERMITTED WITHOUT THE PRIOR WRITTEN CONSENT OF THE MTR CORPORATION LIMITED.																															