

AS-BUILT COORDINATES FOR SAMPLING LOCATIONS



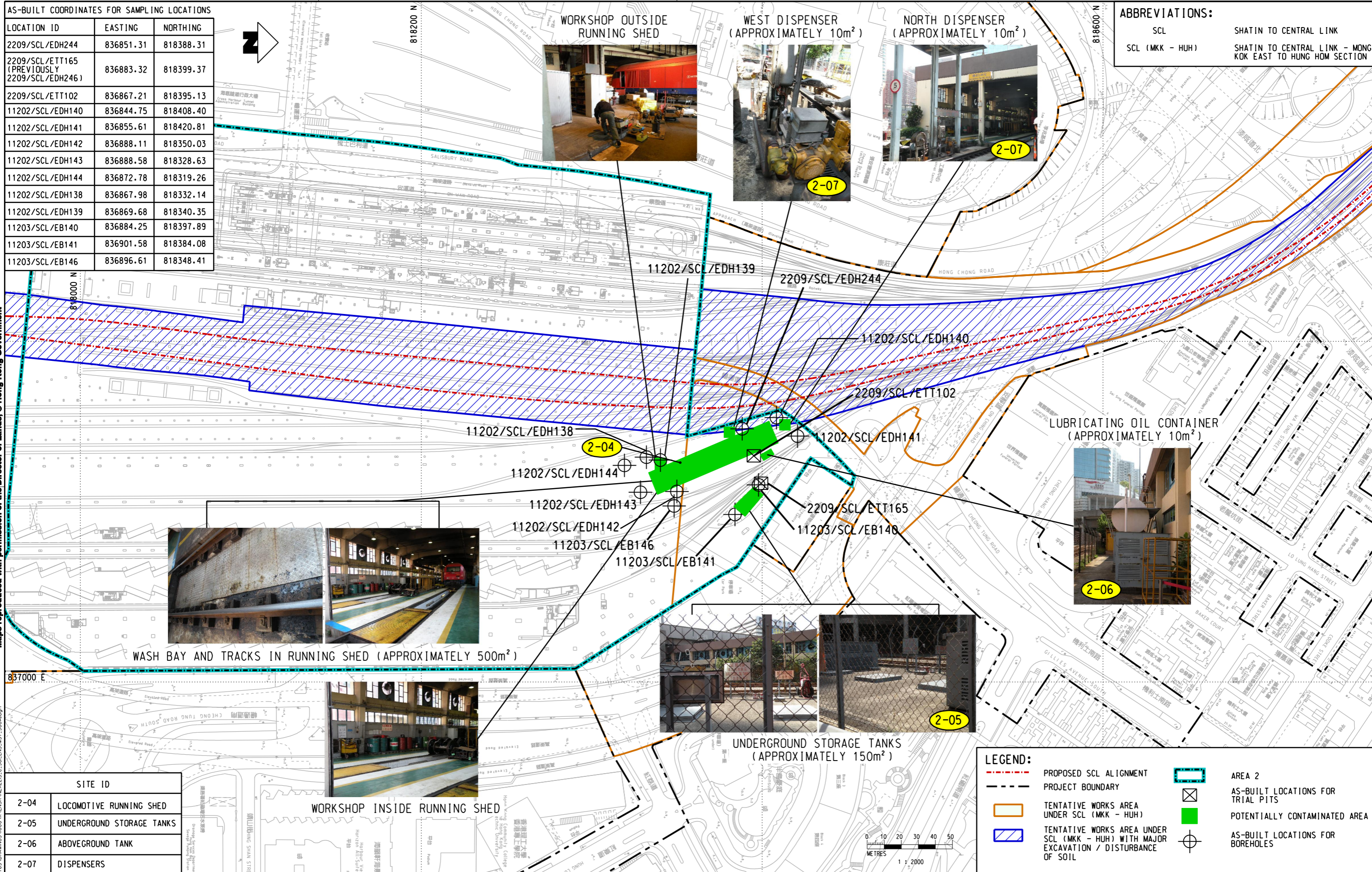
LOCATION ID	EASTING	NORTHING
2209/SCL/EDH244	836851.31	818388.31
2209/SCL/ETT165 (PREVIOUSLY 2209/SCL/EDH246)	836883.32	818399.37
2209/SCL/ETT102	836867.21	818395.13
11202/SCL/EDH140	836844.75	818408.40
11202/SCL/EDH141	836855.61	818420.81
11202/SCL/EDH142	836888.11	818350.03
11202/SCL/EDH143	836888.58	818328.63
11202/SCL/EDH144	836872.78	818319.26
11202/SCL/EDH138	836867.98	818332.14
11202/SCL/EDH139	836869.68	818340.35
11203/SCL/EB140	836884.25	818397.89
11203/SCL/EB141	836901.58	818384.08
11203/SCL/EB146	836896.61	818348.41



**ABBREVIATIONS:**

SCL	SHATIN TO CENTRAL LINK
SCL (MCK - HUH)	SHATIN TO CENTRAL LINK - MONG KOK EAST TO HUNG HOM SECTION

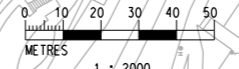
Maps reproduced with permission of the Director of Lands, © Hong Kong Government



SITE ID	
2-04	LOCOMOTIVE RUNNING SHED
2-05	UNDERGROUND STORAGE TANKS
2-06	ABOVEGROUND TANK
2-07	DISPENSERS

**LEGEND:**

	PROPOSED SCL ALIGNMENT		AREA 2
	PROJECT BOUNDARY		POTENTIALLY CONTAMINATED AREA
	TENTATIVE WORKS AREA UNDER SCL (MCK - HUH)		AS-BUILT LOCATIONS FOR TRIAL PITS
	TENTATIVE WORKS AREA UNDER SCL (MCK - HUH) WITH MAJOR EXCAVATION / DISTURBANCE OF SOIL		AS-BUILT LOCATIONS FOR BOREHOLES



PLOT DRY: R:\us\mset\NTR\PI\DRIVER\WINDOWS\33 COL\016.dgn  
 MODEL NAME: MEX/2213/C/361/ENS/M57/508.dgn  
 FILE NAME: MEX/2213/C/361/ENS/M57/508.dgn

DRAWN	GXH
DESIGNED	---
CHECKED	LCR
APPROVED	---
DATE	02/NOV/2010

**MTR**

SHATIN TO CENTRAL LINK

**AECOM**

CADD REF. NEX2213\_C\_361\_ENS\_M57\_508.dgn

TITLE		NEX/2213	
EIA STUDY FOR SCL (MCK - HUH)		POTENTIALLY CONTAMINATED SITES IDENTIFIED AND AS-BUILT SAMPLING LOCATIONS AT AREA 2	
SCALE	FIGURE NO.	REV.	
1 : 2000 (A3)	NEX2213/C/361/ENS/M57/508	A	