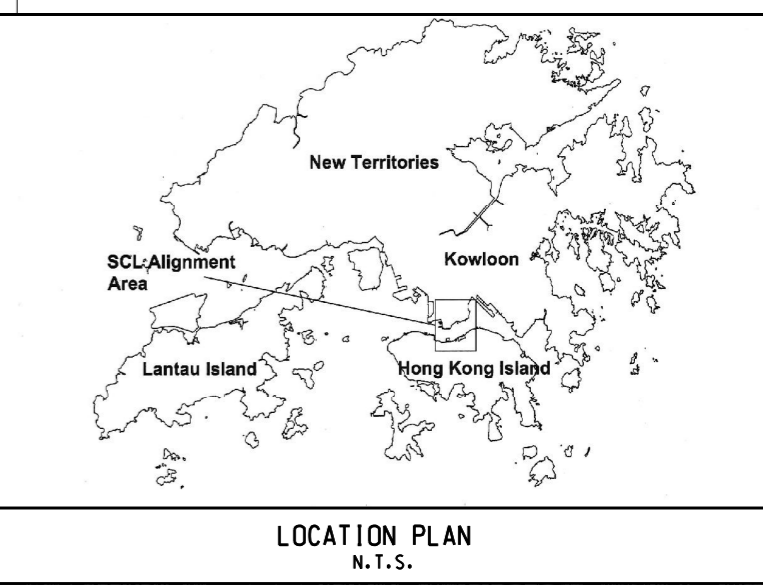
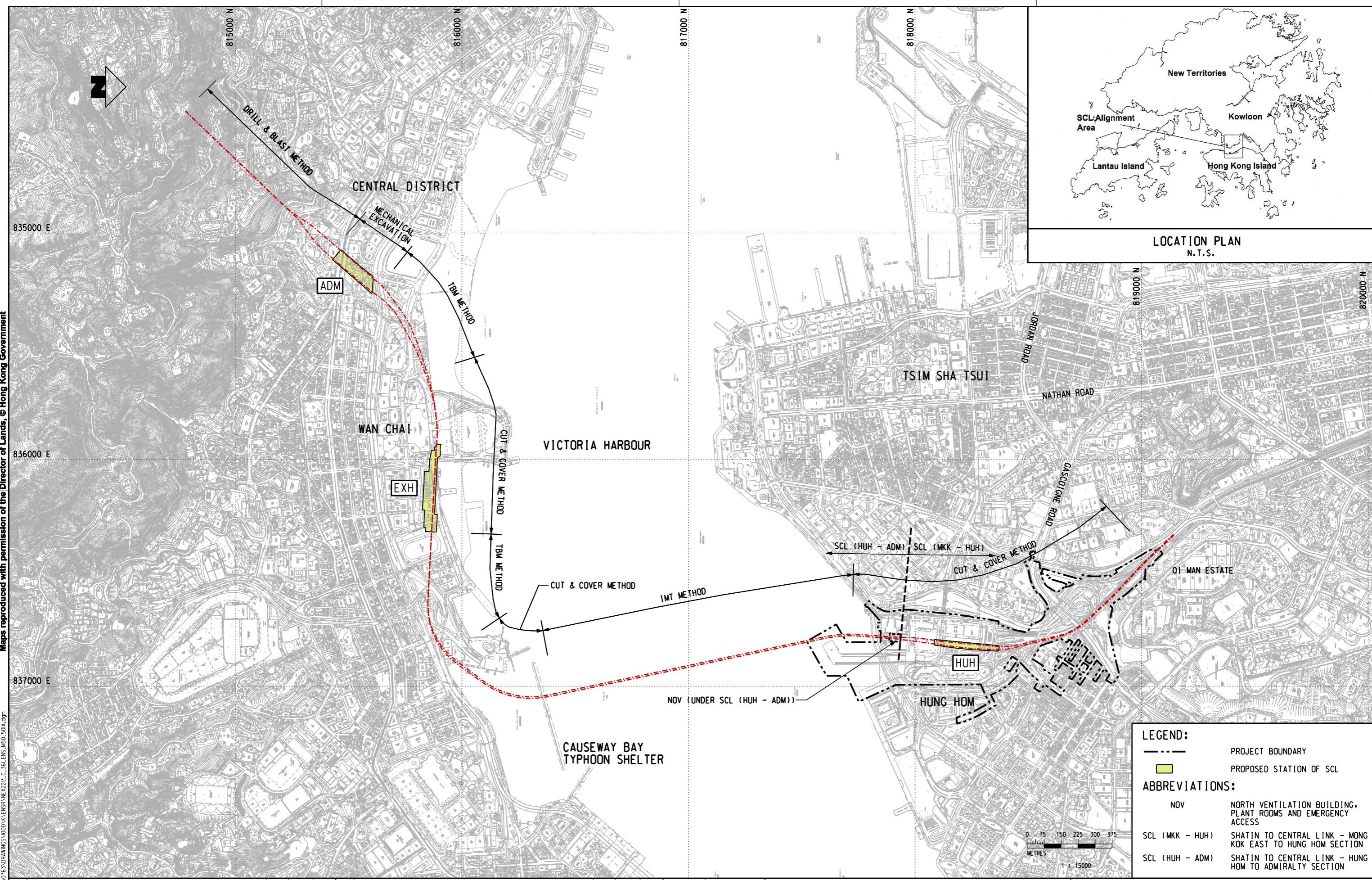


Maps reproduced with permission of the Director of Lands, © Hong Kong Government

PLOT DRY: R:\ustmsb\mtr\p\drawing\windows\33_colour.dwg
 MODEL NAME: MTR\PROJECTS\DRAWINGS\000\K\ENR\M50\2213_C_361_ENR_M50_501A.dgn
 FILE NAME: MTR\PROJECTS\DRAWINGS\000\K\ENR\M50\2213_C_361_ENR_M50_501A.dgn
 DATE: 2011-05-14 08:59:43

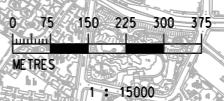


LEGEND:

- PROJECT BOUNDARY
- PROPOSED STATION OF SCL

ABBREVIATIONS:

- NOV NORTH VENTILATION BUILDING, PLANT ROOMS AND EMERGENCY ACCESS
- SCL (MCK - HUH) SHATIN TO CENTRAL LINK - MONG KOK EAST TO HUNG HOM SECTION
- SCL (HUH - ADM) SHATIN TO CENTRAL LINK - HUNG HOM TO ADMIRALTY SECTION



REV	DESCRIPTION	BY	DATE	APPROVED	REV	DESCRIPTION	BY	DATE	APPROVED

DRAWN	WDF
DESIGNED	---
CHECKED	LCR
APPROVED	---
DATE	14/MAY/2009

MTR

SHATIN TO CENTRAL LINK

AECOM

CADD REF. NEX2213_C_361_ENR_M50_501A.dgn

TITLE

NEX/2213
EIA STUDY FOR SCL (MCK - HUH)
SCL OVERALL ALIGNMENT (WITH BOUNDARY OF SCL - MONG KOK EAST TO HUNG HOM SECTION)

SCALE 1 : 15000 (A3)

FIGURE NO. NEX2213/C/361/ENS/M50/501

REV. A