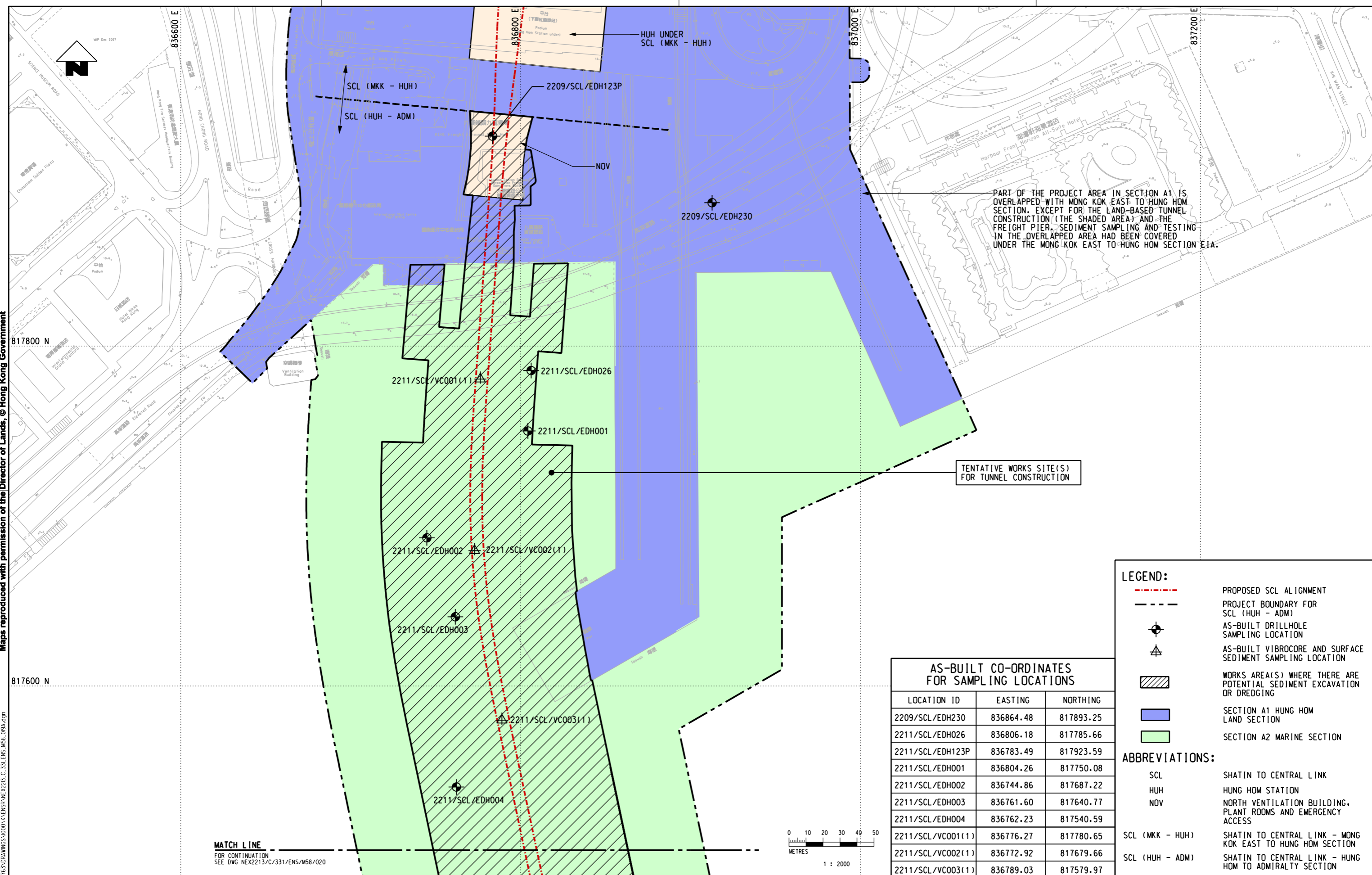


PLOT DRY: R:\us\msh\NTR\PI\DRIVER\WINDOWS\3 COL\019\_019.dgn  
 MODELNAME: M58\_019.dgn  
 FILENAME: M58\_019.dgn



**MATCH LINE**  
 FOR CONTINUATION  
 SEE DWG NEX2213/C/331/ENS/M58/020



AS-BUILT CO-ORDINATES FOR SAMPLING LOCATIONS		
LOCATION ID	EASTING	NORTHING
2209/SCL/EDH230	836864.48	817893.25
2211/SCL/EDH026	836806.18	817785.66
2211/SCL/EDH123P	836783.49	817923.59
2211/SCL/EDH001	836804.26	817750.08
2211/SCL/EDH002	836744.86	817687.22
2211/SCL/EDH003	836761.60	817640.77
2211/SCL/EDH004	836762.23	817540.59
2211/SCL/VC001(1)	836776.27	817780.65
2211/SCL/VC002(1)	836772.92	817679.66
2211/SCL/VC003(1)	836789.03	817579.97

**LEGEND:**

- - - PROPOSED SCL ALIGNMENT
- PROJECT BOUNDARY FOR SCL (HUH - ADM)
- AS-BUILT DRILLHOLE SAMPLING LOCATION
- AS-BUILT VIBROCORE AND SURFACE SEDIMENT SAMPLING LOCATION
- WORKS AREA(S) WHERE THERE ARE POTENTIAL SEDIMENT EXCAVATION OR DREDGING
- SECTION A1 HUNG HOM LAND SECTION
- SECTION A2 MARINE SECTION

**ABBREVIATIONS:**

- SCL SHATIN TO CENTRAL LINK
- HUH HUNG HOM STATION
- NOV NORTH VENTILATION BUILDING, PLANT ROOMS AND EMERGENCY ACCESS
- SCL (MKK - HUH) SHATIN TO CENTRAL LINK - MONG KOK EAST TO HUNG HOM SECTION
- SCL (HUH - ADM) SHATIN TO CENTRAL LINK - HUNG HOM TO ADMIRALTY SECTION

REV	DESCRIPTION	BY	DATE	APPROVED	REV	DESCRIPTION	BY	DATE	APPROVED

DRAWN	LX
DESIGNED	---
CHECKED	LCR
APPROVED	---
DATE	19/NOV/2010

**MTR**

**SHATIN TO CENTRAL LINK**

**AECOM**

CADD REF. NEX2213.C\_331.ENS\_M58\_019A.dgn

**TITLE**

**NEX/2213**  
**EIA STUDY FOR SCL (HUH - ADM)**  
**AS-BUILT SEDIMENT SAMPLING LOCATIONS**  
**SHEET 1 OF 8**

SCALE 1 : 2000 (A3)    FIGURE NO. NEX2213/C/331/ENS/M58/019    REV. A



Maps reproduced with permission of the Director of Lands, © Hong Kong Government

Plot: R:\us\mshet\mtr\p\01\DRIVER\WINDOWS\X3\COL006.dgn  
 Model Name: NEX2213\_C\_331\_ENS\_M58\_021A.dgn  
 File Name: NEX2213\_C\_331\_ENS\_M58\_021A.dgn



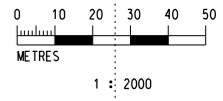
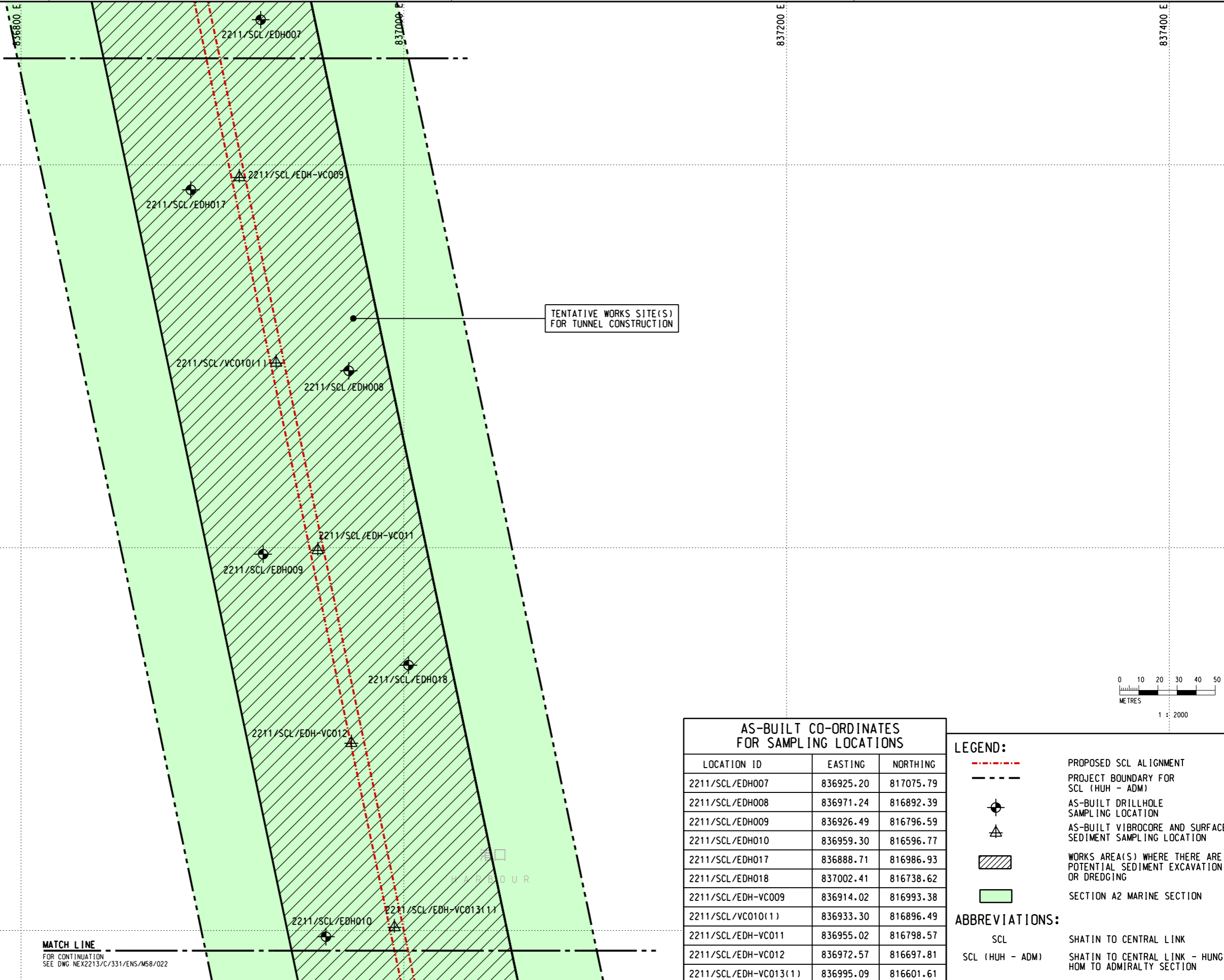
**MATCH LINE**  
 FOR CONTINUATION  
 SEE DWG NEX2213/C/331/ENS/M58/020

**MATCH LINE**  
 FOR CONTINUATION  
 SEE DWG NEX2213/C/331/ENS/M58/022

817000 N

816800 N

816600 N



AS-BUILT CO-ORDINATES FOR SAMPLING LOCATIONS		
LOCATION ID	EASTING	NORTHING
2211/SCL/EDH007	836925.20	817075.79
2211/SCL/EDH008	836971.24	816892.39
2211/SCL/EDH009	836926.49	816796.59
2211/SCL/EDH010	836959.30	816596.77
2211/SCL/EDH017	836888.71	816986.93
2211/SCL/EDH018	837002.41	816738.62
2211/SCL/EDH-VC009	836914.02	816993.38
2211/SCL/VC010(1)	836933.30	816896.49
2211/SCL/EDH-VC011	836955.02	816798.57
2211/SCL/EDH-VC012	836972.57	816697.81
2211/SCL/EDH-VC013(1)	836995.09	816601.61

**LEGEND:**

- - - - - PROPOSED SCL ALIGNMENT
- PROJECT BOUNDARY FOR SCL (HUH - ADM)
- AS-BUILT DRILLHOLE SAMPLING LOCATION
- AS-BUILT VIBROCORE AND SURFACE SEDIMENT SAMPLING LOCATION
- WORKS AREA(S) WHERE THERE ARE POTENTIAL SEDIMENT EXCAVATION OR DREDGING
- SECTION A2 MARINE SECTION

**ABBREVIATIONS:**

- SCL SHATIN TO CENTRAL LINK
- SCL (HUH - ADM) SHATIN TO CENTRAL LINK - HUNG HOM TO ADMIRALTY SECTION

REV	DESCRIPTION	BY	DATE	APPROVED	REV	DESCRIPTION	BY	DATE	APPROVED

DRAWN	LX
DESIGNED	---
CHECKED	LCR
APPROVED	---
DATE	19/NOV/2010

**MTR**

**SHATIN TO CENTRAL LINK**

**AECOM**

CADD REF. NEX2213\_C\_331\_ENS\_M58\_021A.dgn

**TITLE**  
 NEX/2213  
 EIA STUDY FOR SCL (HUH - ADM)  
 AS-BUILT SEDIMENT SAMPLING LOCATIONS  
 SHEET 3 OF 8

SCALE 1 : 2000 (A3)    FIGURE NO. NEX2213/C/331/ENS/M58/021    REV. A



**LEGEND:**

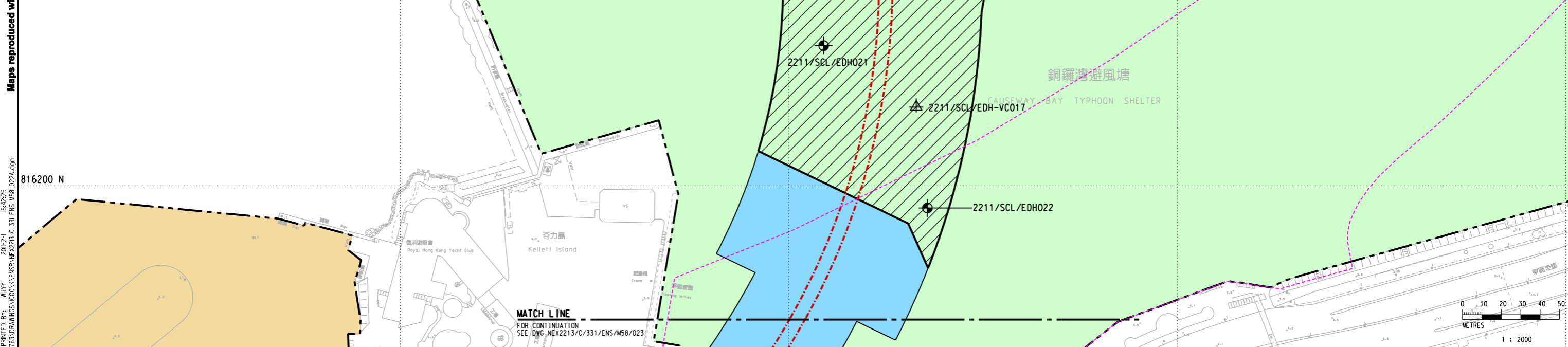
- PROPOSED SCL ALIGNMENT
- PROJECT BOUNDARY FOR SCL (HUH - ADM)
- TEMPORARY RECLAMATION AREA UNDER WDII / CWB LAYOUT LINE
- AS-BUILT DRILLHOLE SAMPLING LOCATION
- AS-BUILT VIBROCORE AND SURFACE SEDIMENT SAMPLING LOCATION
- WORKS AREA(S) WHERE THERE ARE POTENTIAL SEDIMENT EXCAVATION OR DREDGING
- WORKS AREA(S) COVERED UNDER EIA STUDY FOR SCL PROTECTION WORKS AT CAUSEWAY BAY TYPHOON SHELTER
- SECTION A2 MARINE SECTION
- SECTION B POC TO EAST OF EXH

**ABBREVIATIONS:**

SCL SHATIN TO CENTRAL LINK  
 SCL (HUH - ADM) SHATIN TO CENTRAL LINK - HUNG HOM TO ADMIRALTY SECTION

**AS-BUILT CO-ORDINATES FOR SAMPLING LOCATIONS**

LOCATION ID	EASTING	NORTHING
2211/SCL/EDH010	836959.30	816596.77
2211/SCL/EDH011	837049.56	816513.69
2211/SCL/EDH012	837069.71	816420.58
2211/SCL/EDH013	837096.30	816335.50
2211/SCL/EDH019	836969.10	816543.05
2211/SCL/EDH021	837017.94	816272.21
2211/SCL/EDH022	837071.38	816188.57
2211/SCL/EDH-VC013(1)	836995.09	816601.61
2211/SCL/VC014(1)	837014.41	816503.88
2211/SCL/EDH-VC015	837043.95	816411.01
2211/SCL/EDH-VC016(1)	837032.93	816327.95
2211/SCL/EDH-VC017	837065.61	816240.57



<p>Drawn: LX          Designed: ---          Checked: LCR          Approved: ---          Date: 19/NOV/2010</p>	<p><b>MTR</b></p> <p>SHATIN TO CENTRAL LINK</p> <p><b>AECOM</b></p>	<p><b>TITLE</b></p> <p>NEX/2213          EIA STUDY FOR SCL (HUH - ADM)          AS-BUILT SEDIMENT SAMPLING LOCATIONS          SHEET 4 OF 8</p>	<p>SCALE: 1 : 2000 (A3)          FIGURE NO.: NEX2213/C/331/ENS/M58/022          REV: A</p>
<p>DO NOT SCALE DRAWINGS. ALL DIMENSIONS SHALL BE VERIFIED ON SITE.          (C) MTR CORPORATION LIMITED 2008. COPYRIGHT IN RESPECT OF THIS DRAWING / DOCUMENT IS OWNED BY THE MTR CORPORATION LIMITED OF HONG KONG. NO REPRODUCTION OF THE DRAWING / DOCUMENT OR ANY PART BY WHATEVER MEANS IS PERMITTED WITHOUT THE PRIOR WRITTEN CONSENT OF THE MTR CORPORATION LIMITED.</p>		<p>CADD REF: NEX2213_C_331_ENS_M58_022A.dgn</p>	

Maps reproduced with permission of the Director of Lands, © Hong Kong Government  
 R:\us\msb\NTR\PI\DRIVER\WINDOWS\X3\COL\016.dgn  
 PLOTTED BY: MTR  
 MODEL NAME: MTR  
 FILE NAME: MTR