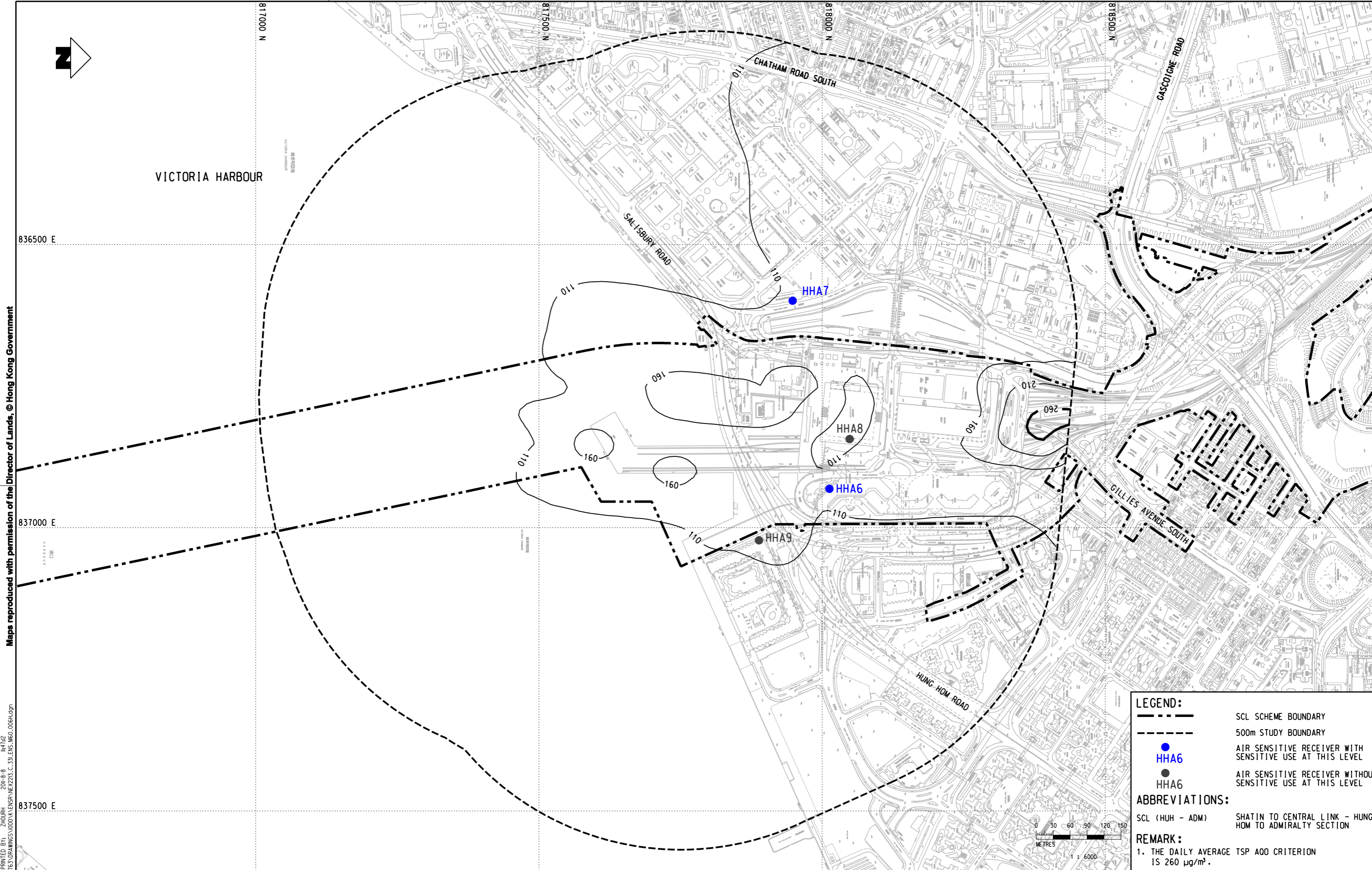






VICTORIA HARBOUR



Maps reproduced with permission of the Director of Lands, © Hong Kong Government

PLOT DIR: R:\us\mset\NTR\PI\DRIVER\WINDOWS\33 COL\016.dgn  
MODEL NAME: M60066.dgn  
FILE NAME: M60066.dgn

- LEGEND:**
- SCL SCHEME BOUNDARY
  - 500m STUDY BOUNDARY
  - HHA6 AIR SENSITIVE RECEIVER WITH SENSITIVE USE AT THIS LEVEL
  - HHA8 AIR SENSITIVE RECEIVER WITHOUT SENSITIVE USE AT THIS LEVEL

**ABBREVIATIONS:**

SCL (HUH - ADM) SHATIN TO CENTRAL LINK - HUNG HOM TO ADMIRALTY SECTION

**REMARK:**

1. THE DAILY AVERAGE TSP AOD CRITERION IS 260  $\mu\text{g}/\text{m}^3$ .



REV	DESCRIPTION	BY	DATE	APPROVED	REV	DESCRIPTION	BY	DATE	APPROVED

DRAWN	WDF
DESIGNED	---
CHECKED	---
APPROVED	---
DATE	04/AUG/2011

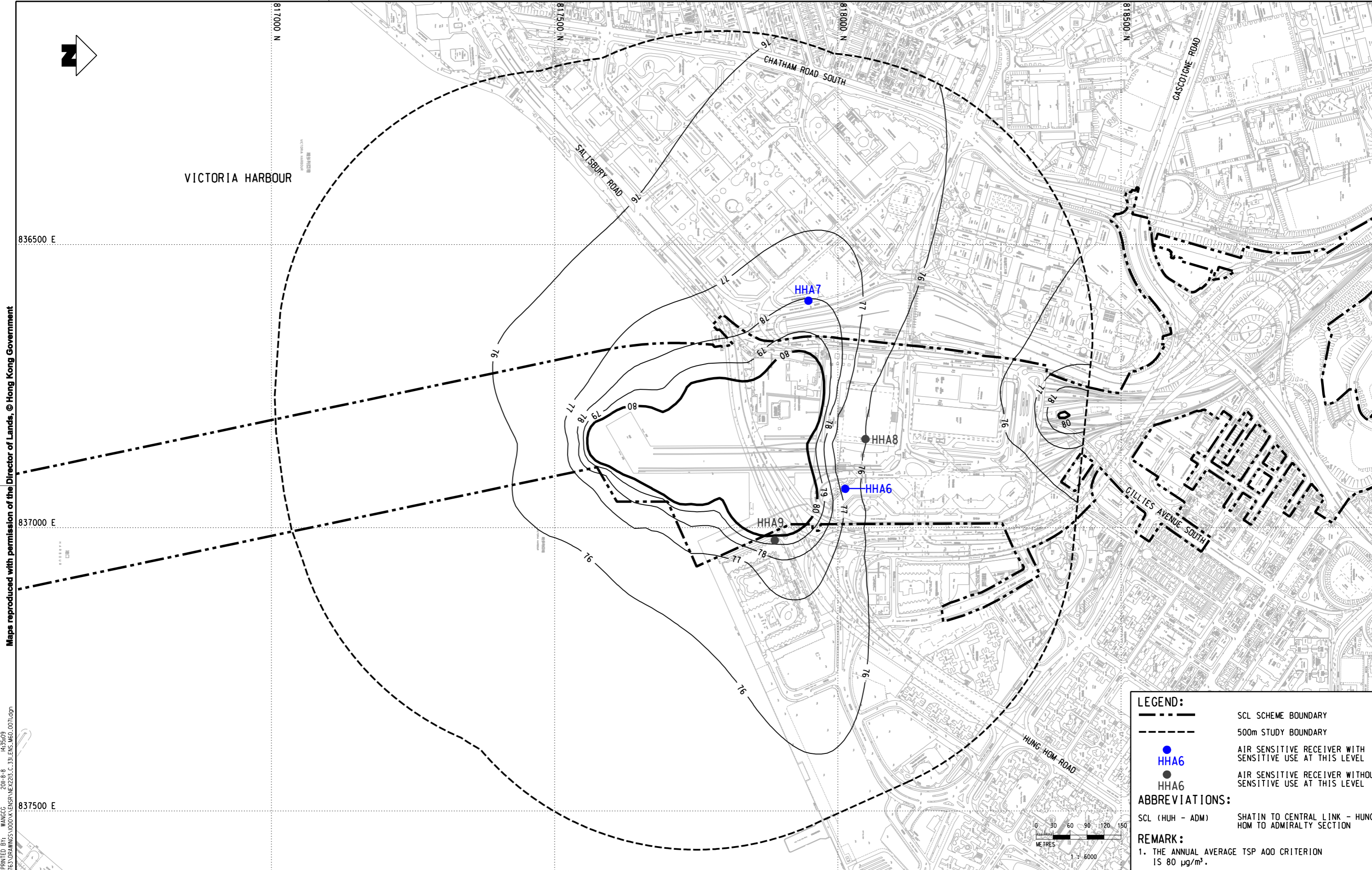
**MTR**

SHATIN TO CENTRAL LINK

**AECOM**

CADD REF. NEX2213\_C\_331\_ENS\_M60\_006H.dgn

TITLE	NEX/2213 EIA STUDY FOR SCL (HUH - ADM) CONTOURS OF MITIGATED CUMULATIVE MAXIMUM 24-HOUR TSP CONCENTRATION IN $\mu\text{g}/\text{m}^3$ AT 1.5m ABOVE GROUND LEVEL (KOWLOON SIDE)
SCALE	1 : 6000 (A3)
FIGURE NO.	NEX2213/C/331/ENS/M60/006
REV.	H



Maps reproduced with permission of the Director of Lands, © Hong Kong Government

PLOT DRY: M:\PROJECTS\60050763\CAD\_ADMIN\PLOTDRIVER\WINDOWS\43\_COLOUR.dwt  
DETAILED: M:\PROJECTS\60050763\DRAWINGS\000\331\_ENS\_M60\_0071.dgn  
FILENAME: M:\PROJECTS\60050763\DRAWINGS\000\331\_ENS\_M60\_0071.dgn

**LEGEND:**

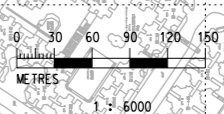
- SCL SCHEME BOUNDARY
- 500m STUDY BOUNDARY
- AIR SENSITIVE RECEIVER WITH SENSITIVE USE AT THIS LEVEL
- AIR SENSITIVE RECEIVER WITHOUT SENSITIVE USE AT THIS LEVEL

**ABBREVIATIONS:**

- SCL (HUH - ADM) SHATIN TO CENTRAL LINK - HUNG HOM TO ADMIRALTY SECTION

**REMARK:**

- THE ANNUAL AVERAGE TSP AOD CRITERION IS  $80 \mu\text{g}/\text{m}^3$ .



REV	DESCRIPTION	BY	DATE	APPROVED	REV	DESCRIPTION	BY	DATE	APPROVED

DRAWN	WDF
DESIGNED	---
CHECKED	---
APPROVED	---
DATE	04/AUG/2011

**MTR**

SHATIN TO CENTRAL LINK

**AECOM**

ORIGINATOR

CADD REF. NEX2213.C\_331\_ENS\_M60\_0071.dgn

TITLE

**NEX/2213**  
EIA STUDY FOR SCL (HUH - ADM)  
CONTOURS OF MITIGATED CUMULATIVE ANNUAL TSP  
CONCENTRATION IN  $\mu\text{g}/\text{m}^3$  AT 1.5m ABOVE GROUND LEVEL  
(KOWLOON SIDE)

SCALE 1 : 6000 (A3)

FIGURE NO. NEX2213/C/331/ENS/M60/007

REV. 1