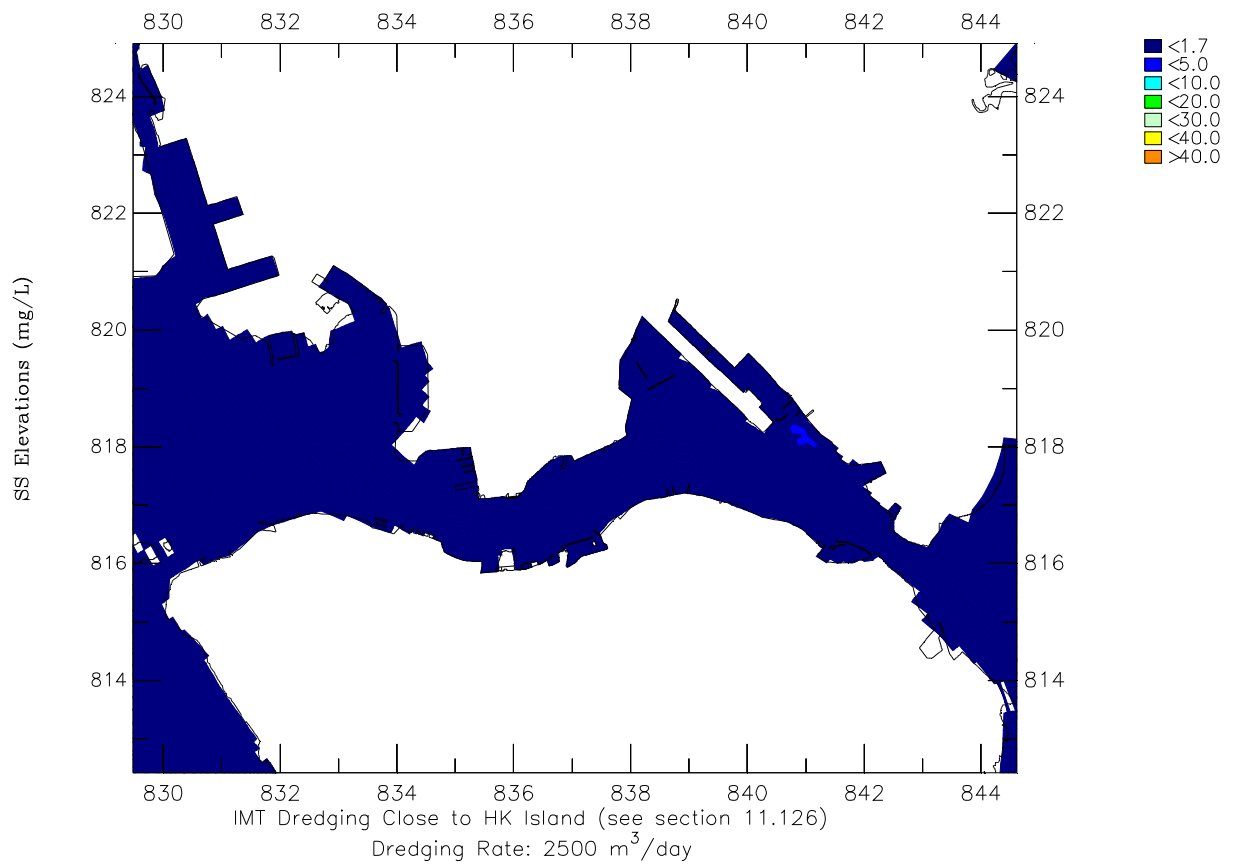
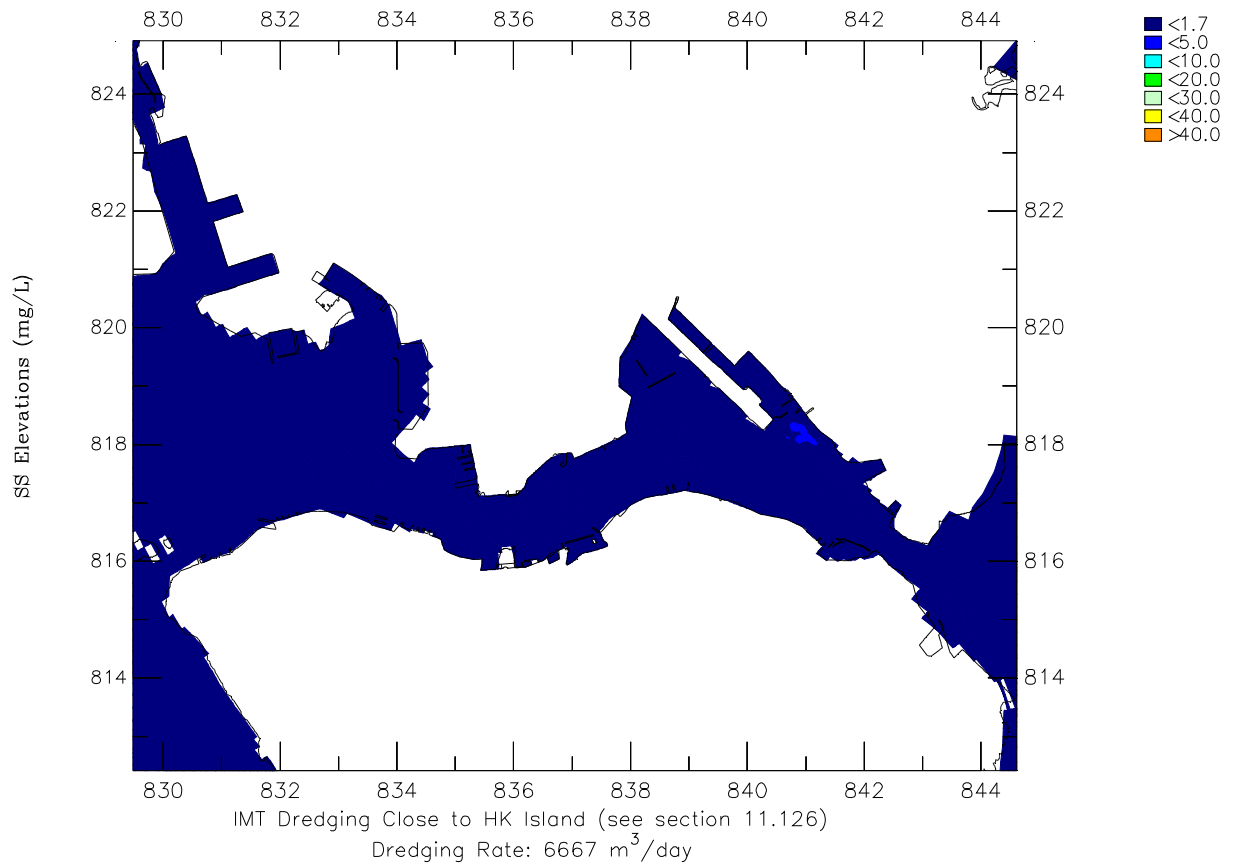


NEX/2213 Shatin to Central Link EIA Study for Cross Harbour Section Average Surface SS Elevations, Spring-Neap Cycle Upper: Unmitigated Scenario; Lower: Mitigated Scenario	Scenario 1	Wet Season
	Appendix 11.5-01	
AECOM Asia Company Limited	60050763/GPP	12W-Scn1.ssn



NEX/2213 Shatin to Central Link EIA Study for Cross Harbour Section
Average Surface SS Elevations, Spring-Neap Cycle
Upper: Unmitigated Scenario; Lower: Mitigated Scenario

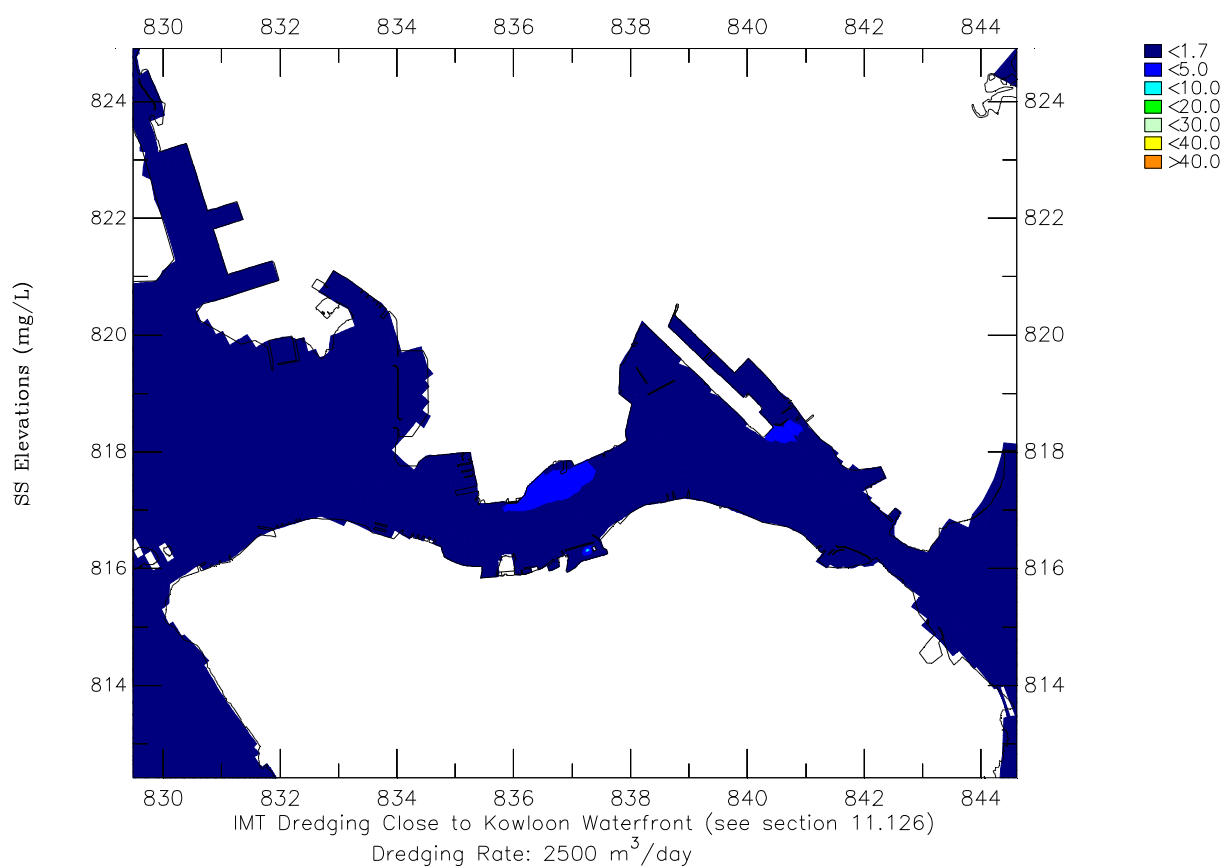
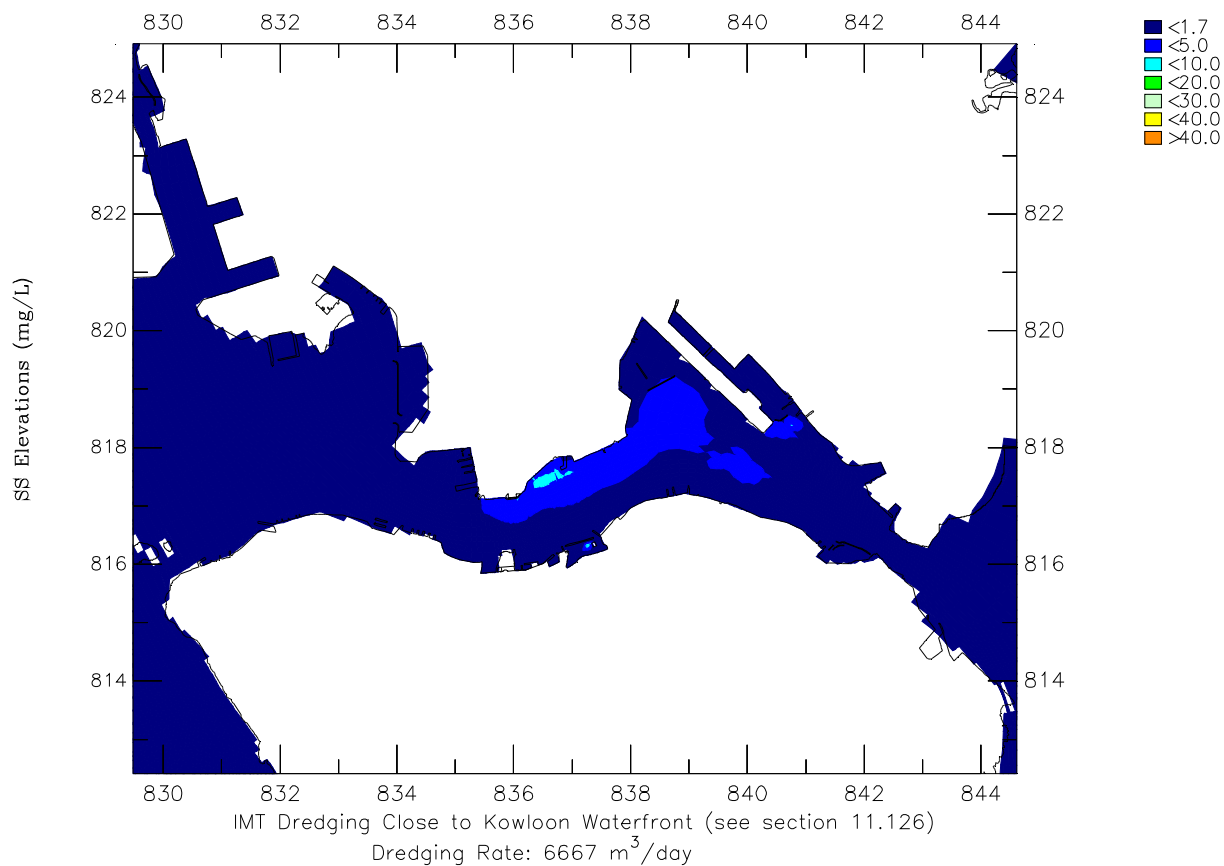
Scenario 1 Wet Season

Appendix 11.5-02

AECOM Asia Company Limited

60050763/GPP

12W-Scn1.ssn

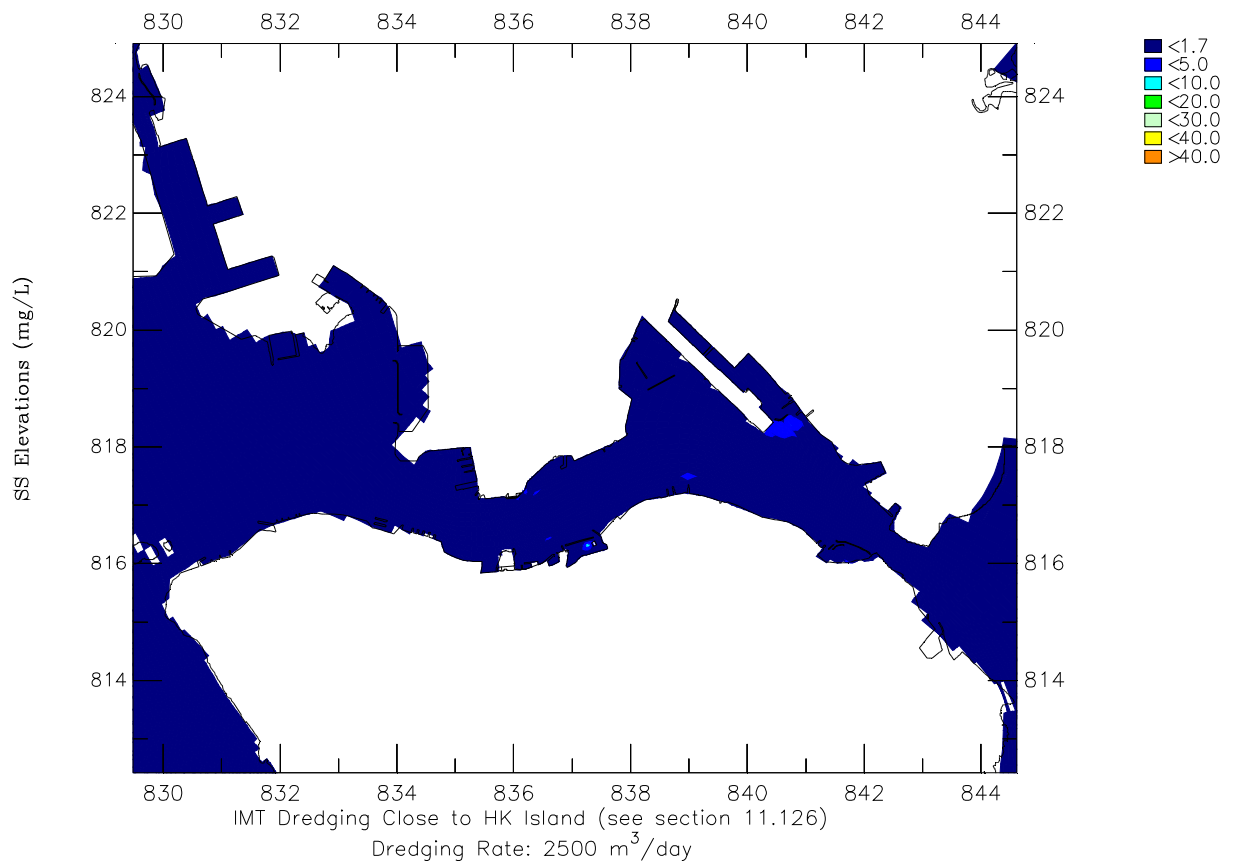
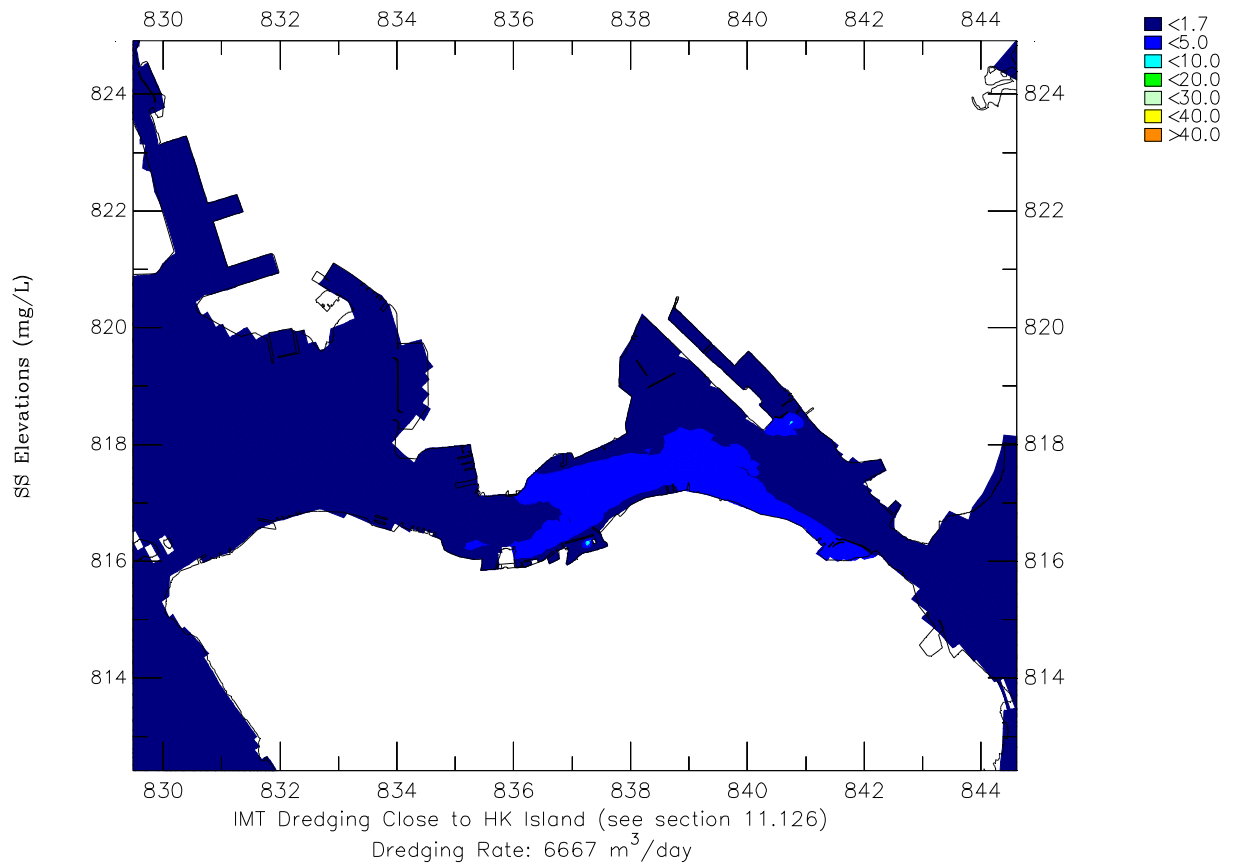


NEX/2213 Shatin to Central Link EIA Study for Cross Harbour Section
Average Mid-Depth SS Elevations, Spring-Neap Cycle
Upper: Unmitigated Scenario; Lower: Mitigated Scenario

Scenario 1	Wet Season
Appendix 11.5-03	

AECOM Asia Company Limited

60050763/GPP	12W-Scn1.ssn
--------------	--------------



NEX/2213 Shatin to Central Link EIA Study for Cross Harbour Section
Average Mid-Depth SS Elevations, Spring-Neap Cycle
Upper: Unmitigated Scenario; Lower: Mitigated Scenario

Scenario 1

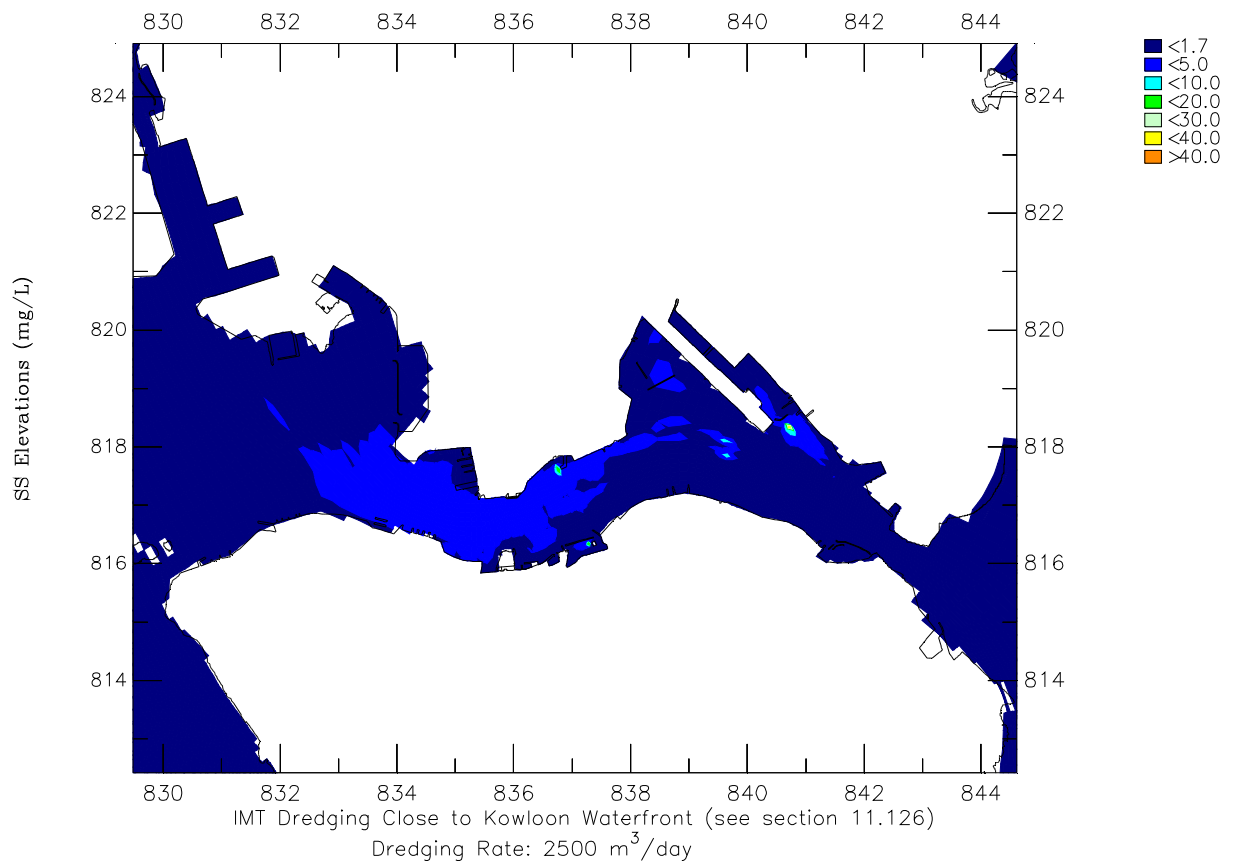
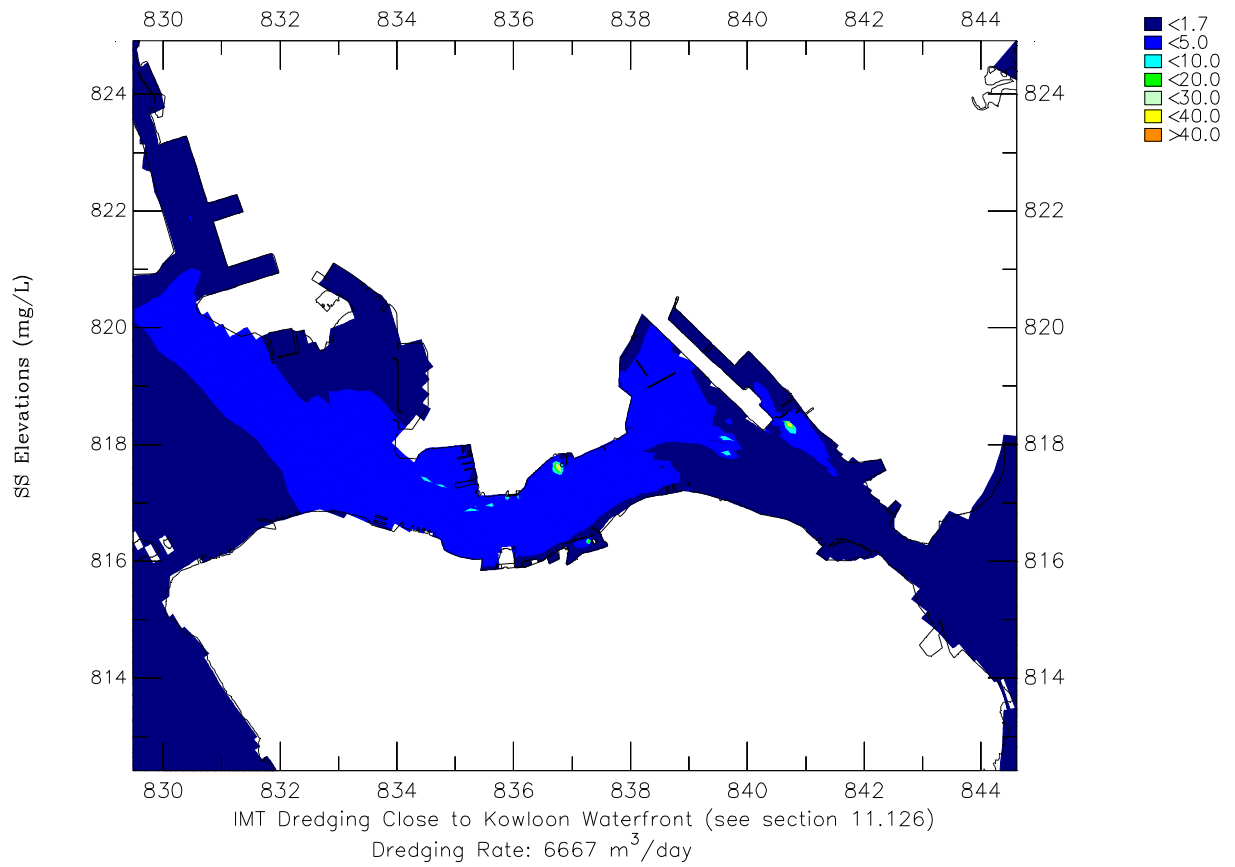
Wet Season

Appendix 11.5-04

AECOM Asia Company Limited

60050763/GPP

12W-Scn1.ssn



NEX/2213 Shatin to Central Link EIA Study for Cross Harbour Section
Average Bottom SS Elevations, Spring-Neap Cycle
Upper: Unmitigated Scenario; Lower: Mitigated Scenario

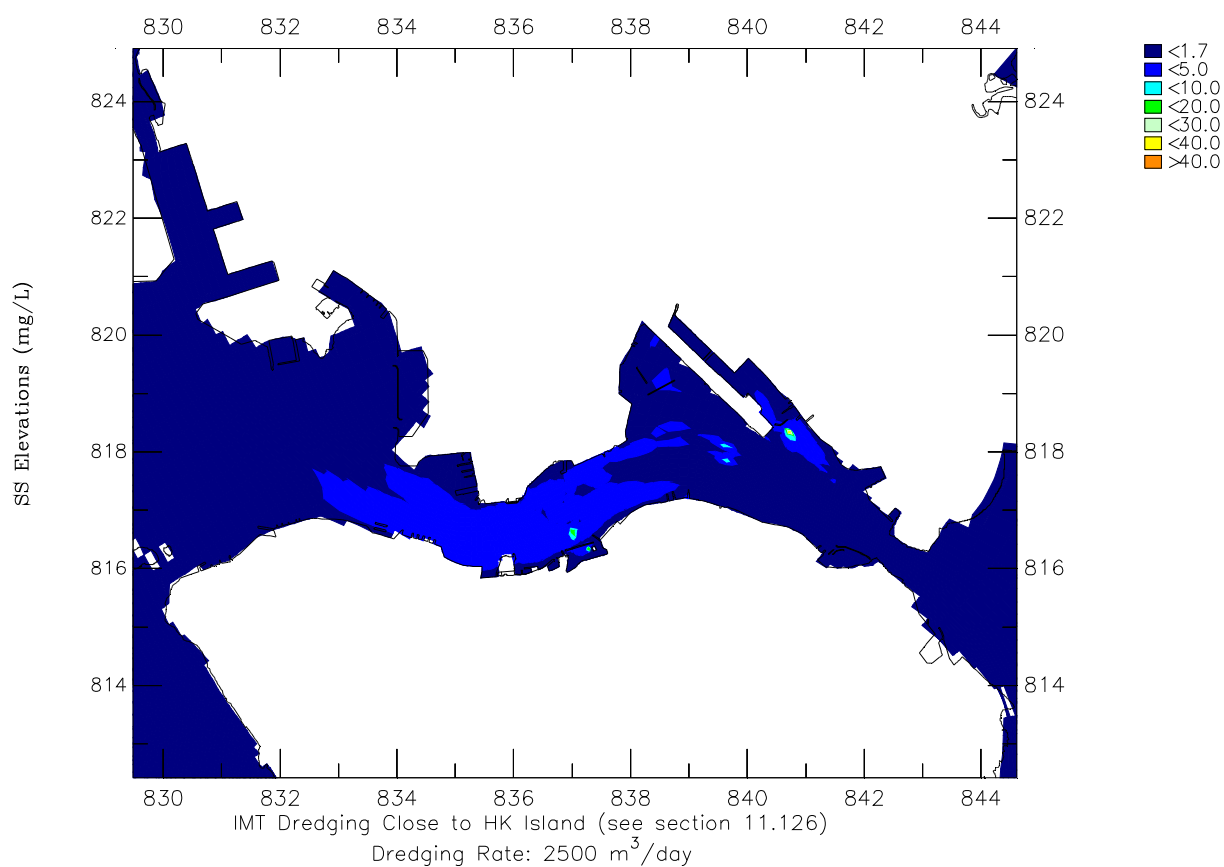
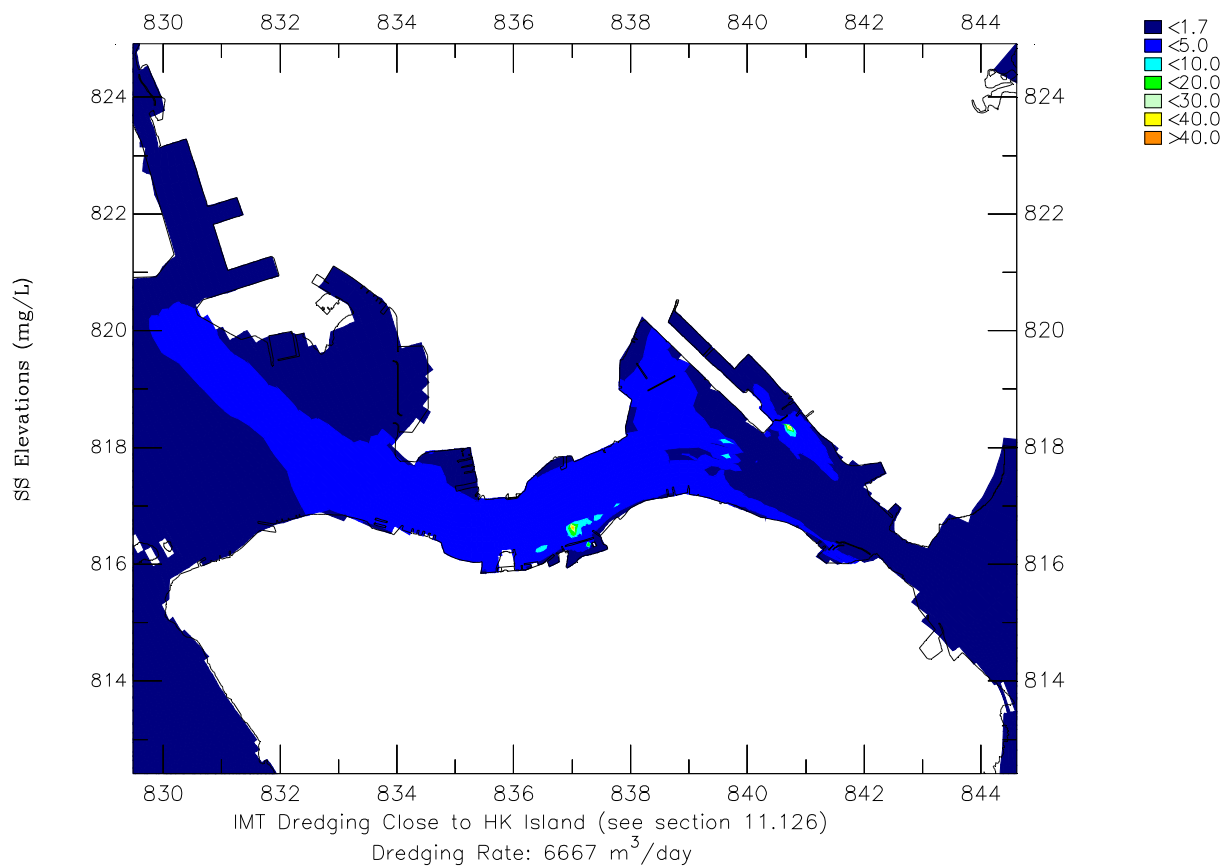
Scenario 1 Wet Season

Appendix 11.5-05

AECOM Asia Company Limited

60050763/GPP

12W-Scn1.ssn



NEX/2213 Shatin to Central Link EIA Study for Cross Harbour Section Average Bottom SS Elevations, Spring-Neap Cycle Upper: Unmitigated Scenario; Lower: Mitigated Scenario	Scenario 1	Wet Season
	Appendix 11.5-06	
AECOM Asia Company Limited	60050763/GPP	12W-Scn1.ssn