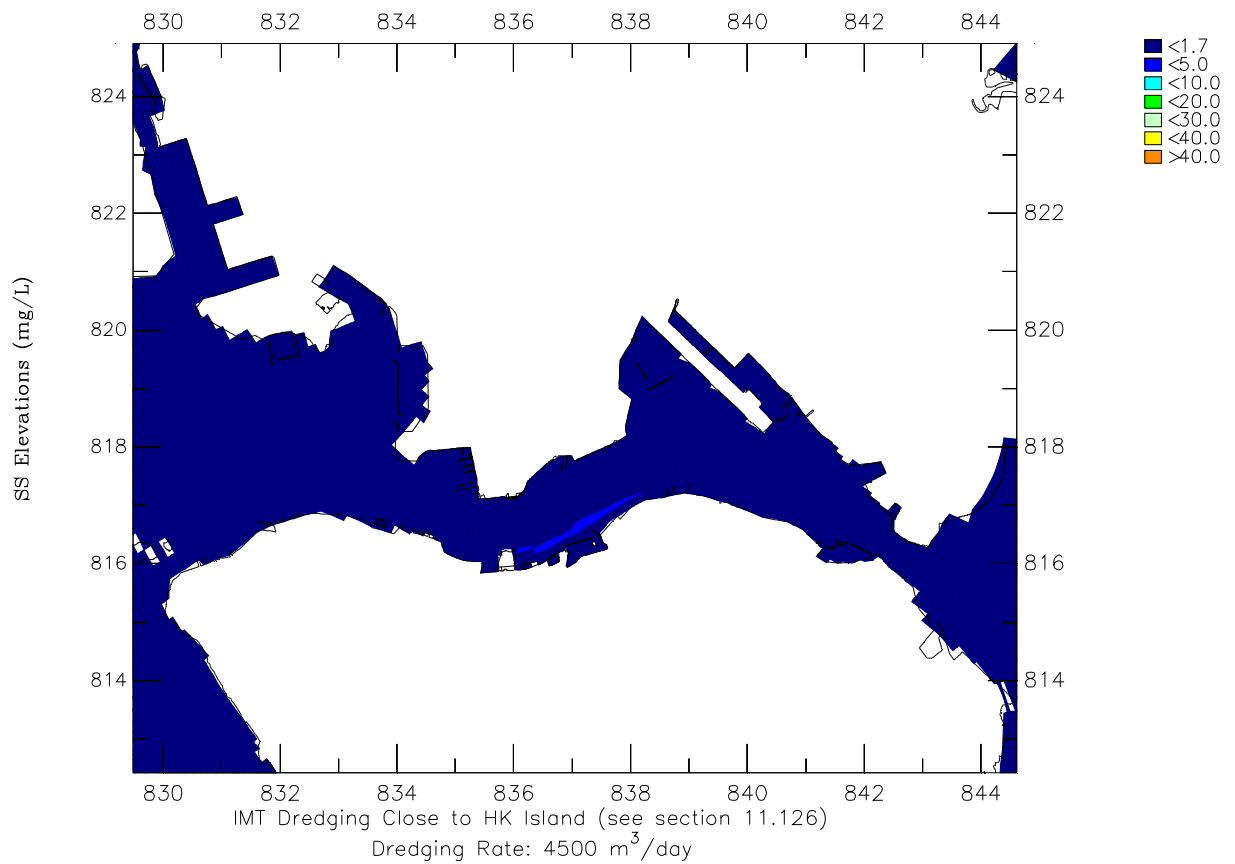
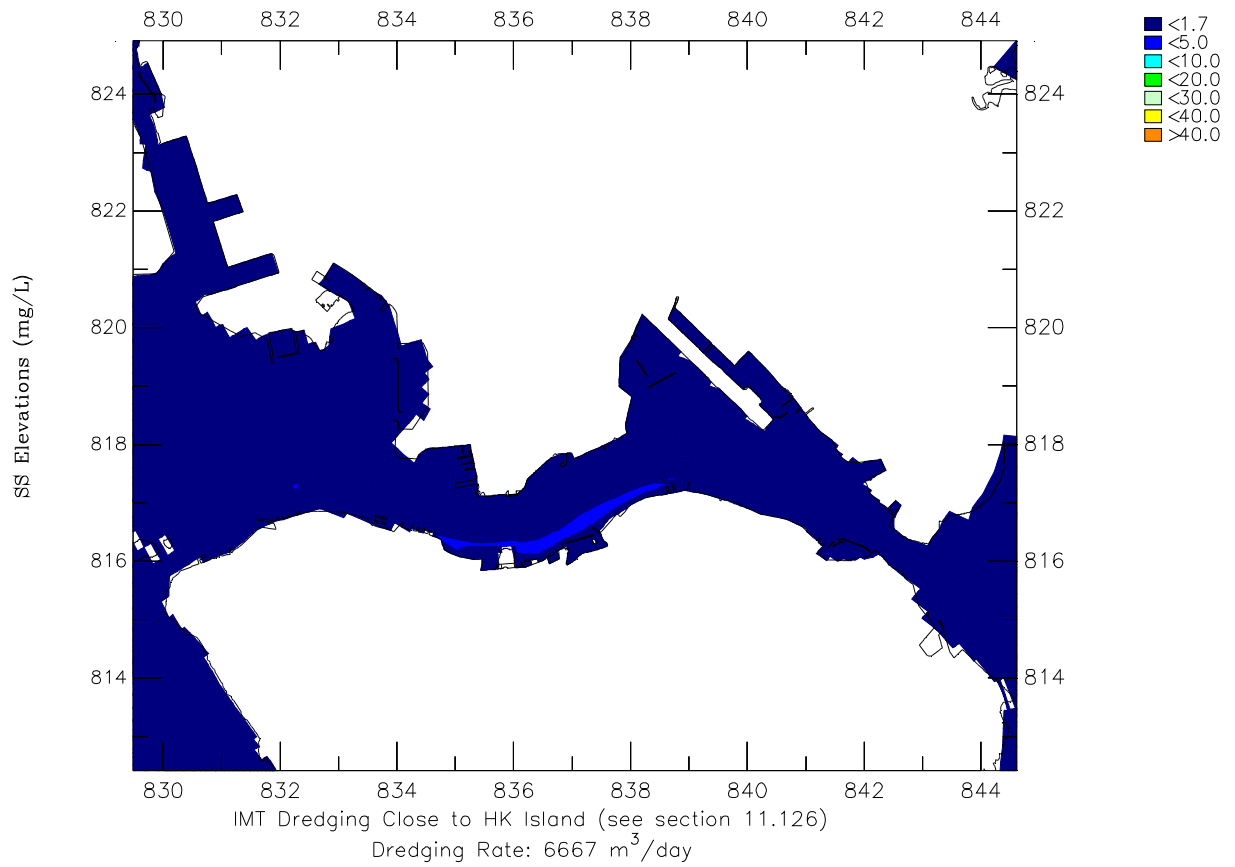


NEX/2213 Shatin to Central Link EIA Study for Cross Harbour Section Average Surface SS Elevations, Spring-Neap Cycle Upper: Unmitigated Scenario; Lower: Mitigated Scenario	Scenario 2	Dry Season
	Appendix 11.6-01	
AECOM Asia Company Limited	60050763/GPP	12D-Scn2.ssn



NEX/2213 Shatin to Central Link EIA Study for Cross Harbour Section
Average Surface SS Elevations, Spring-Neap Cycle
Upper: Unmitigated Scenario; Lower: Mitigated Scenario

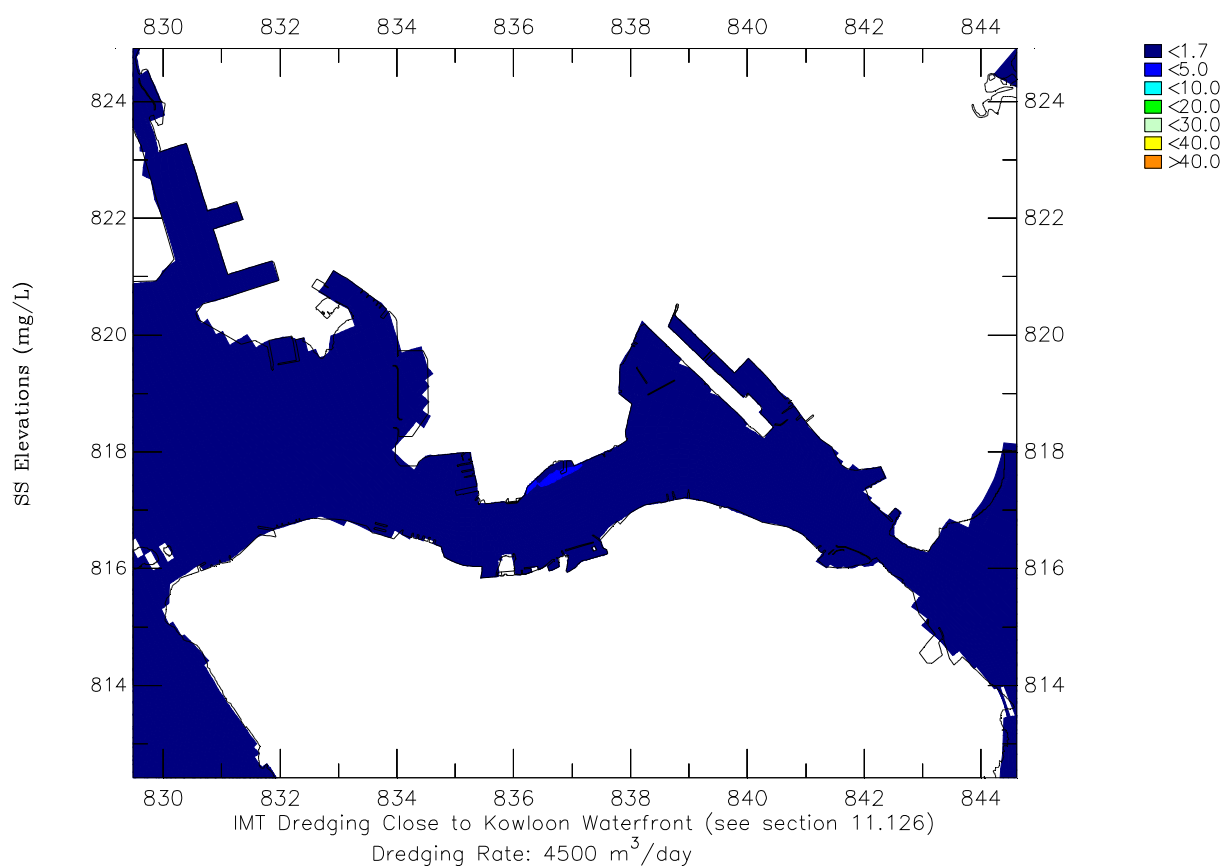
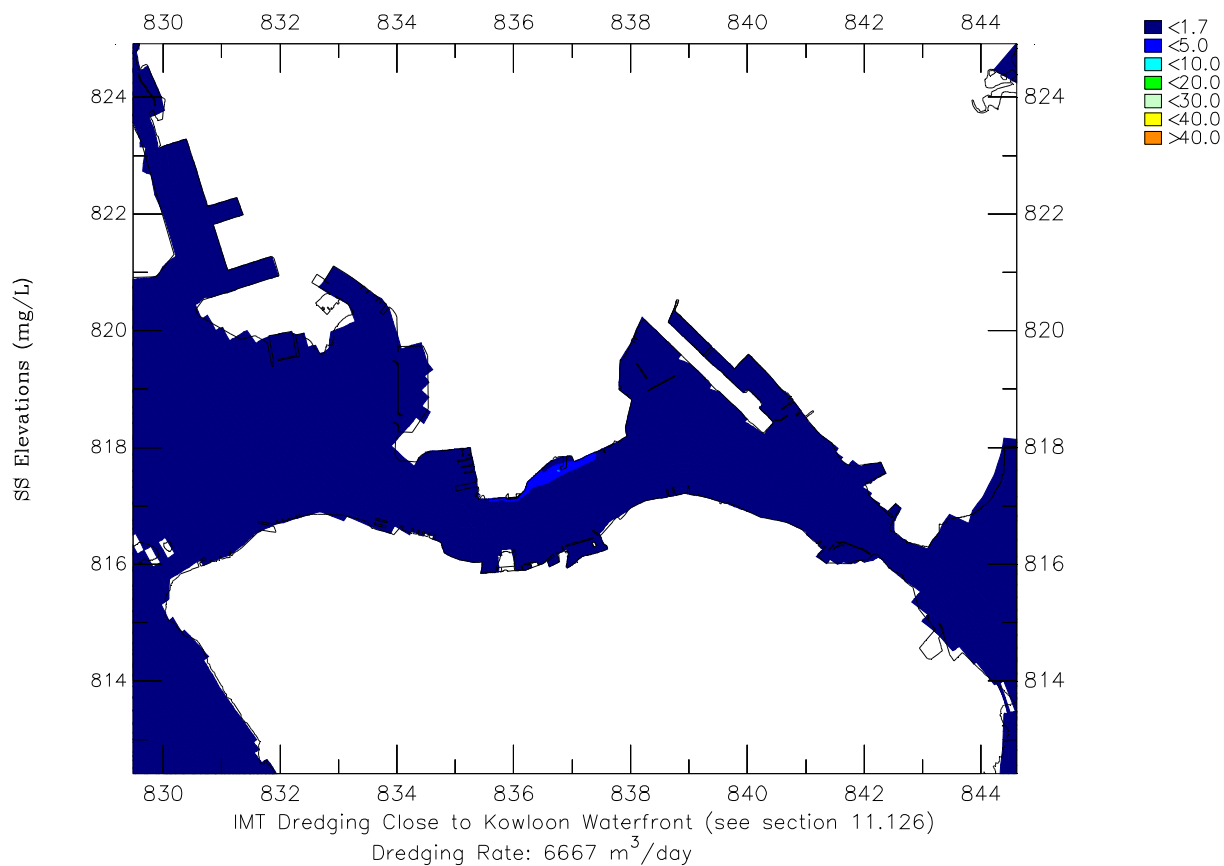
Scenario 2 Dry Season

Appendix 11.6-02

AECOM Asia Company Limited

60050763/GPP

12D-Scn2.ssn



NEX/2213 Shatin to Central Link EIA Study for Cross Harbour Section
Average Mid-Depth SS Elevations, Spring-Neap Cycle
Upper: Unmitigated Scenario; Lower: Mitigated Scenario

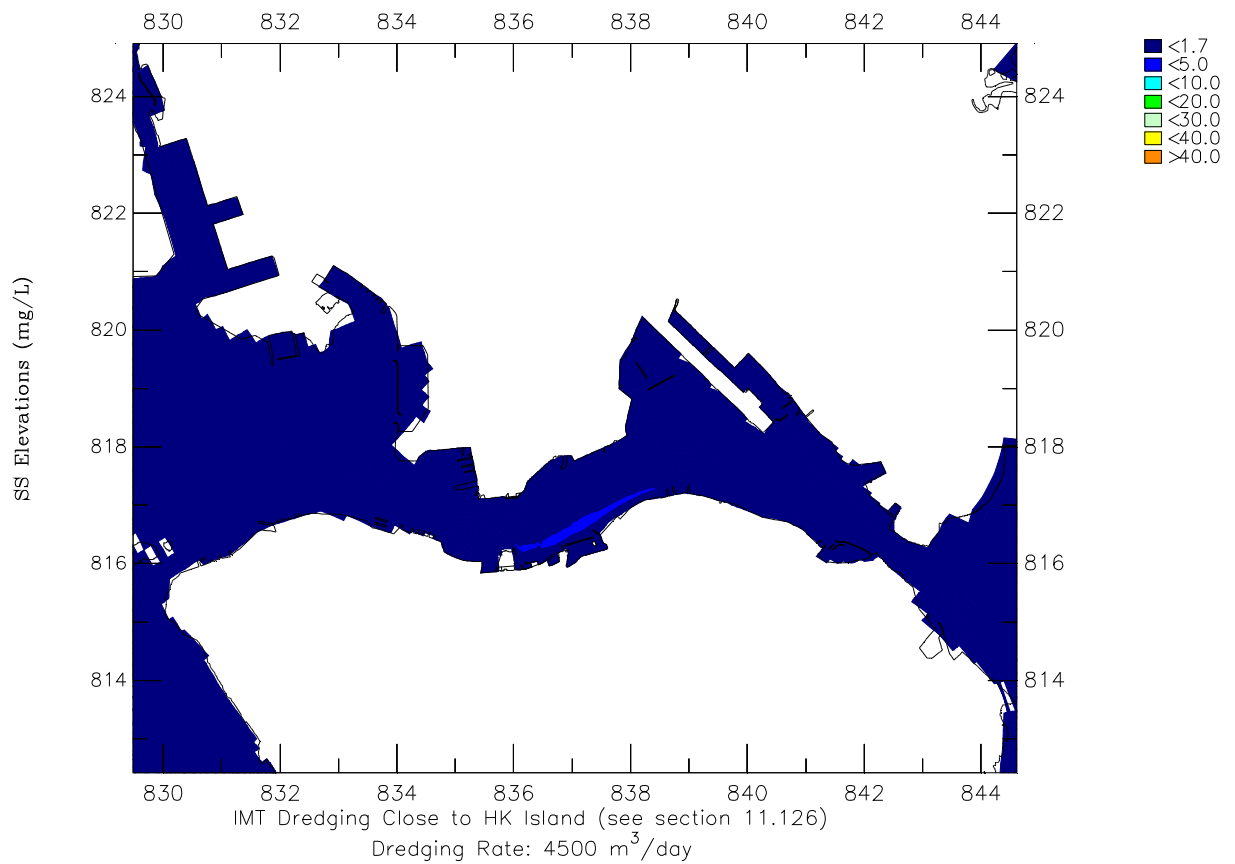
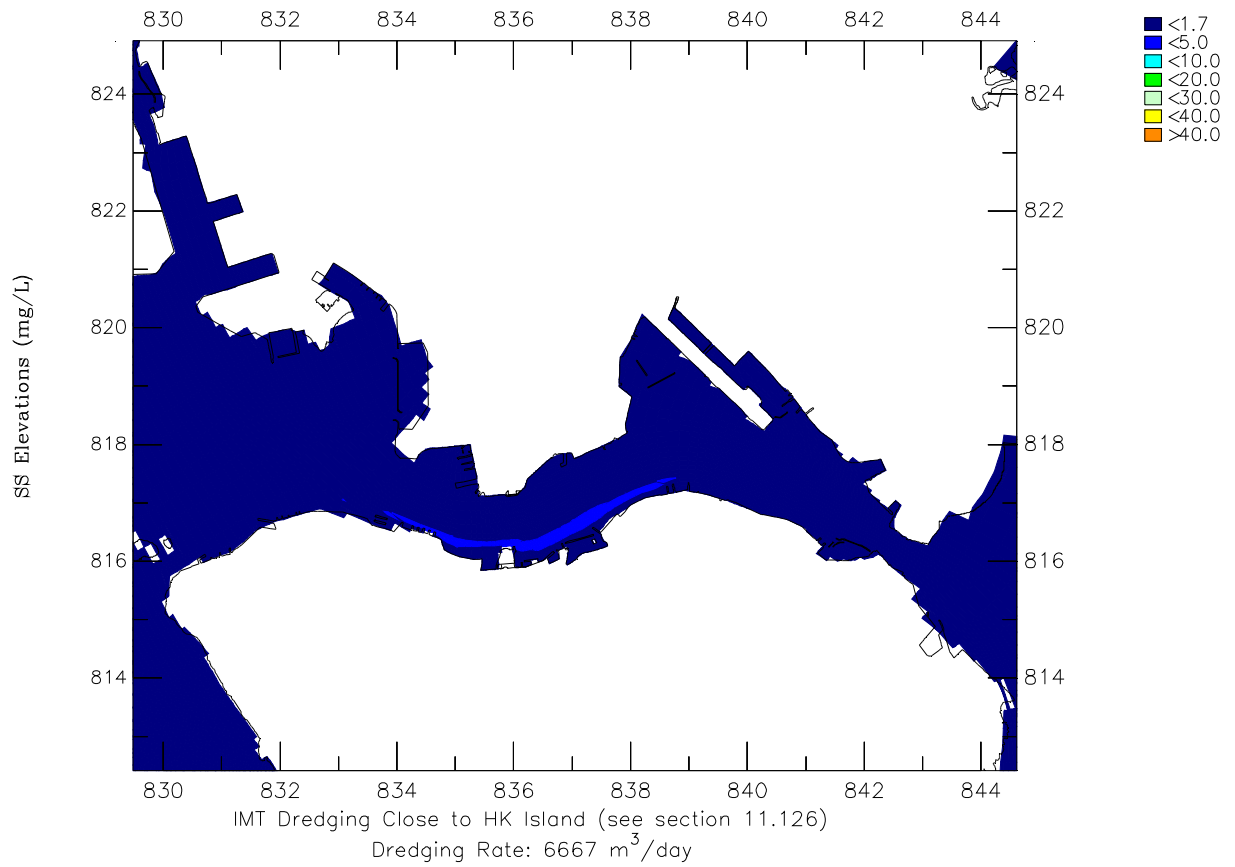
Scenario 2 Dry Season

Appendix 11.6-03

AECOM Asia Company Limited

60050763/GPP

12D-Scn2.ssn



NEX/2213 Shatin to Central Link EIA Study for Cross Harbour Section
Average Mid-Depth SS Elevations, Spring-Neap Cycle
Upper: Unmitigated Scenario; Lower: Mitigated Scenario

Scenario 2

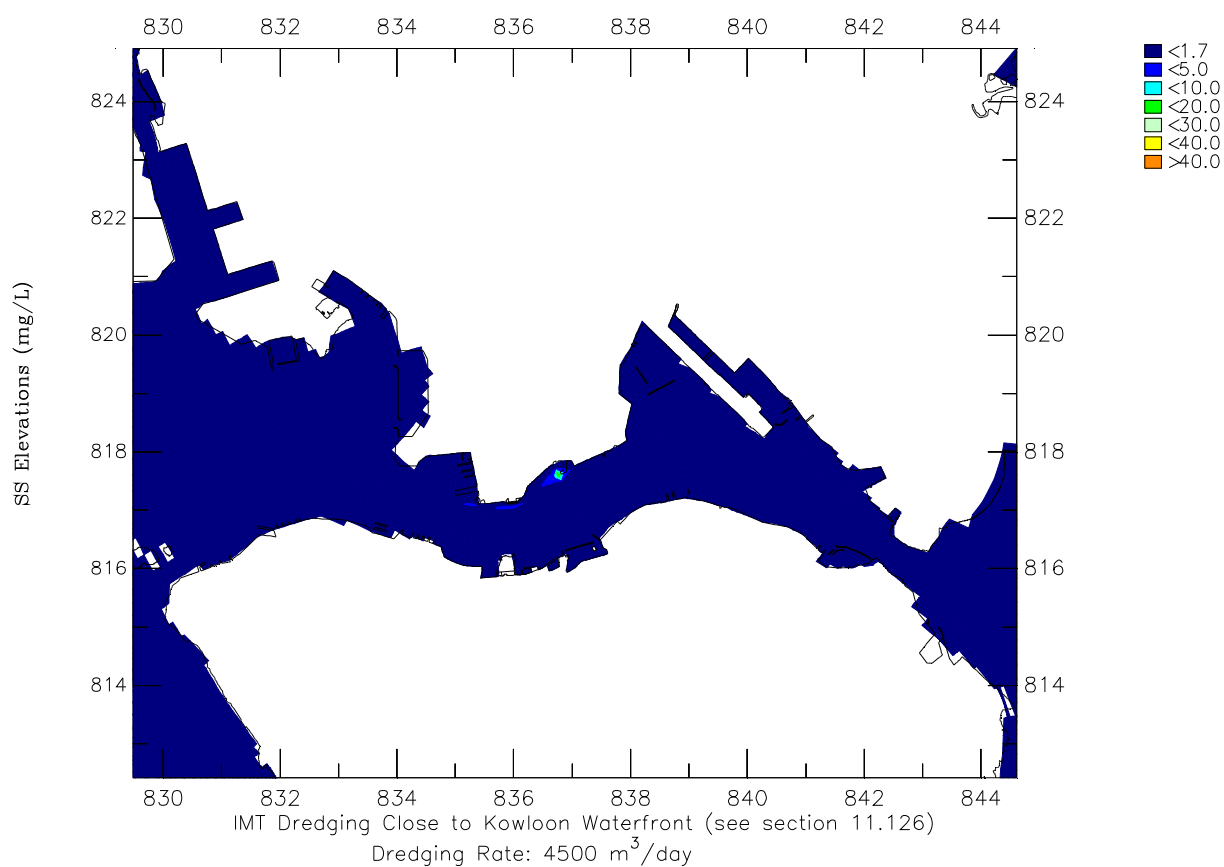
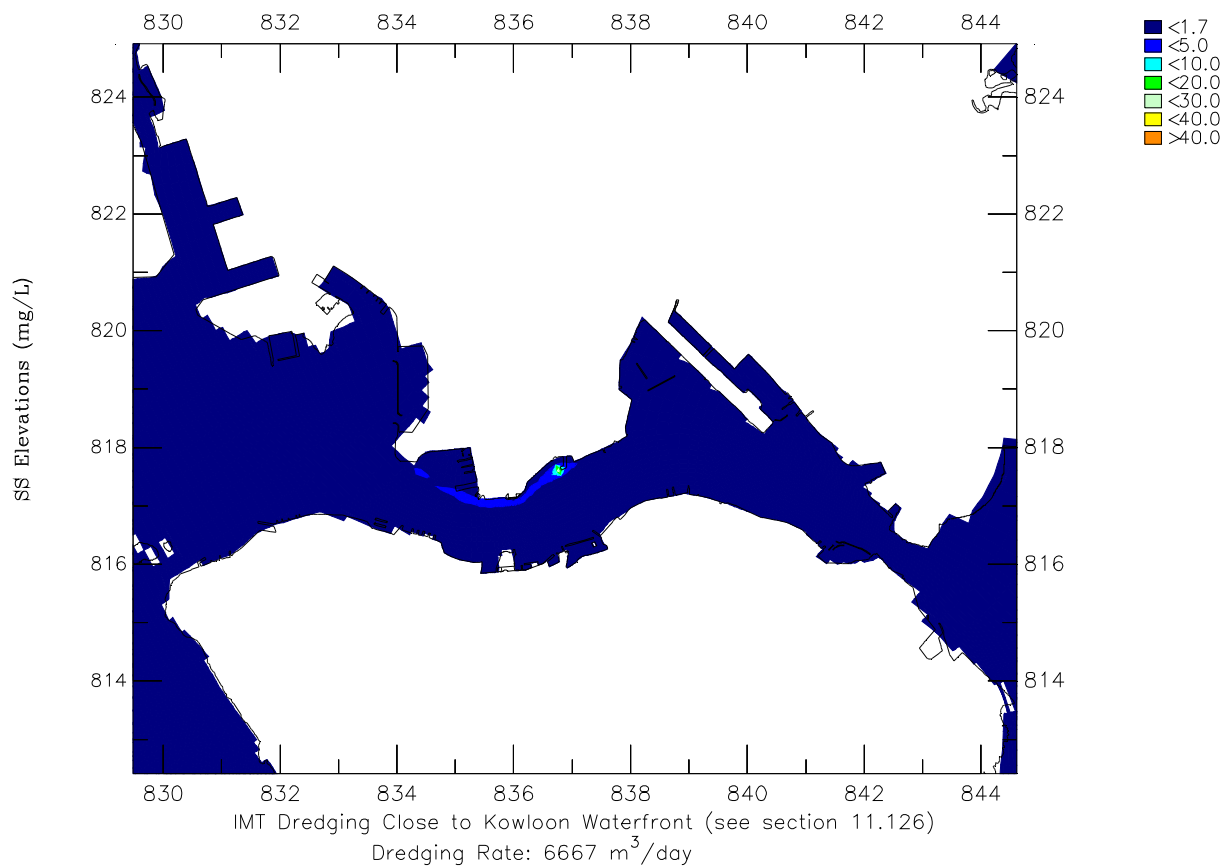
Dry Season

Appendix 11.6-04

AECOM Asia Company Limited

60050763/GPP

12D-Scn2.ssn



NEX/2213 Shatin to Central Link EIA Study for Cross Harbour Section
Average Bottom SS Elevations, Spring-Neap Cycle
Upper: Unmitigated Scenario; Lower: Mitigated Scenario

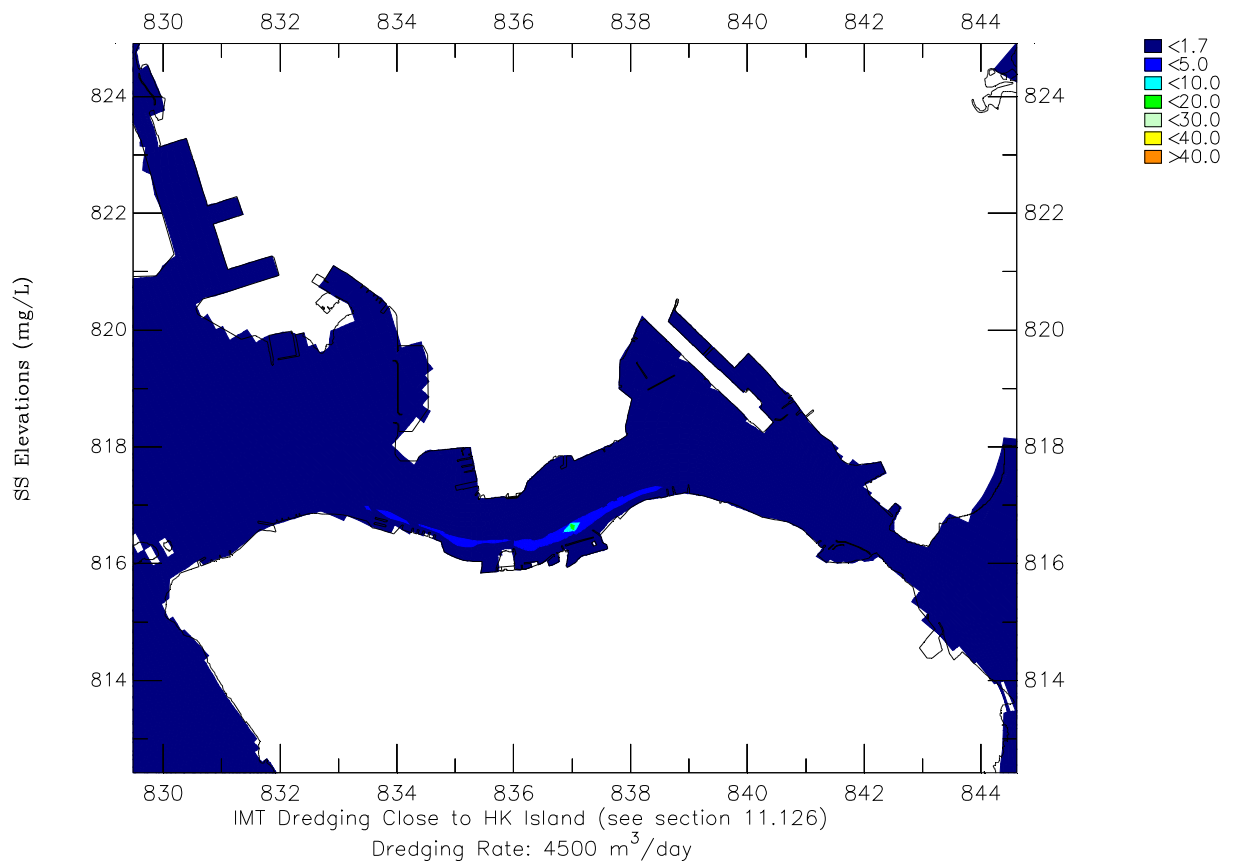
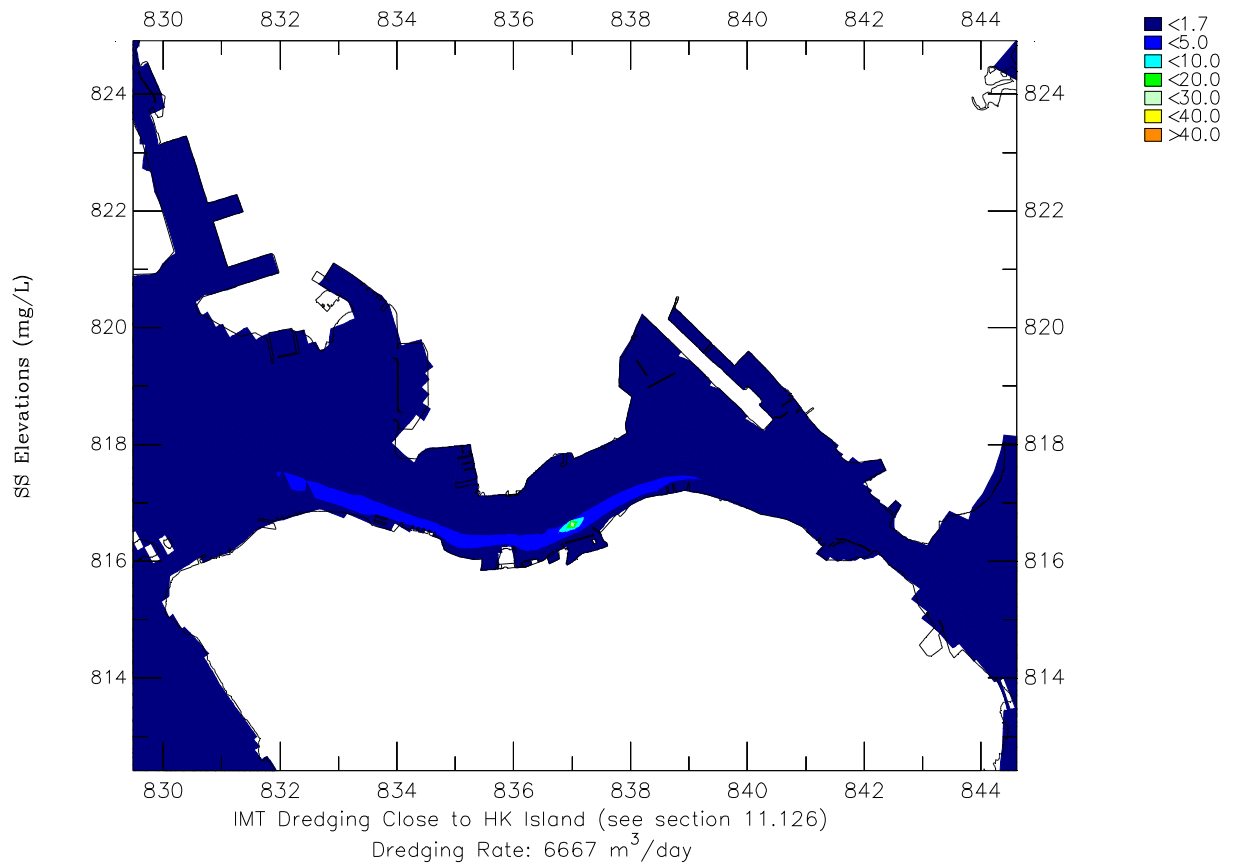
Scenario 2 Dry Season

Appendix 11.6-05

AECOM Asia Company Limited

60050763/GPP

12D-Scn2.ssn



NEX/2213 Shatin to Central Link EIA Study for Cross Harbour Section
 Average Bottom SS Elevations, Spring-Neap Cycle
 Upper: Unmitigated Scenario; Lower: Mitigated Scenario

Scenario 2 Dry Season

Appendix 11.6-06

AECOM Asia Company Limited

60050763/GPP

12D-Scn2.ssn