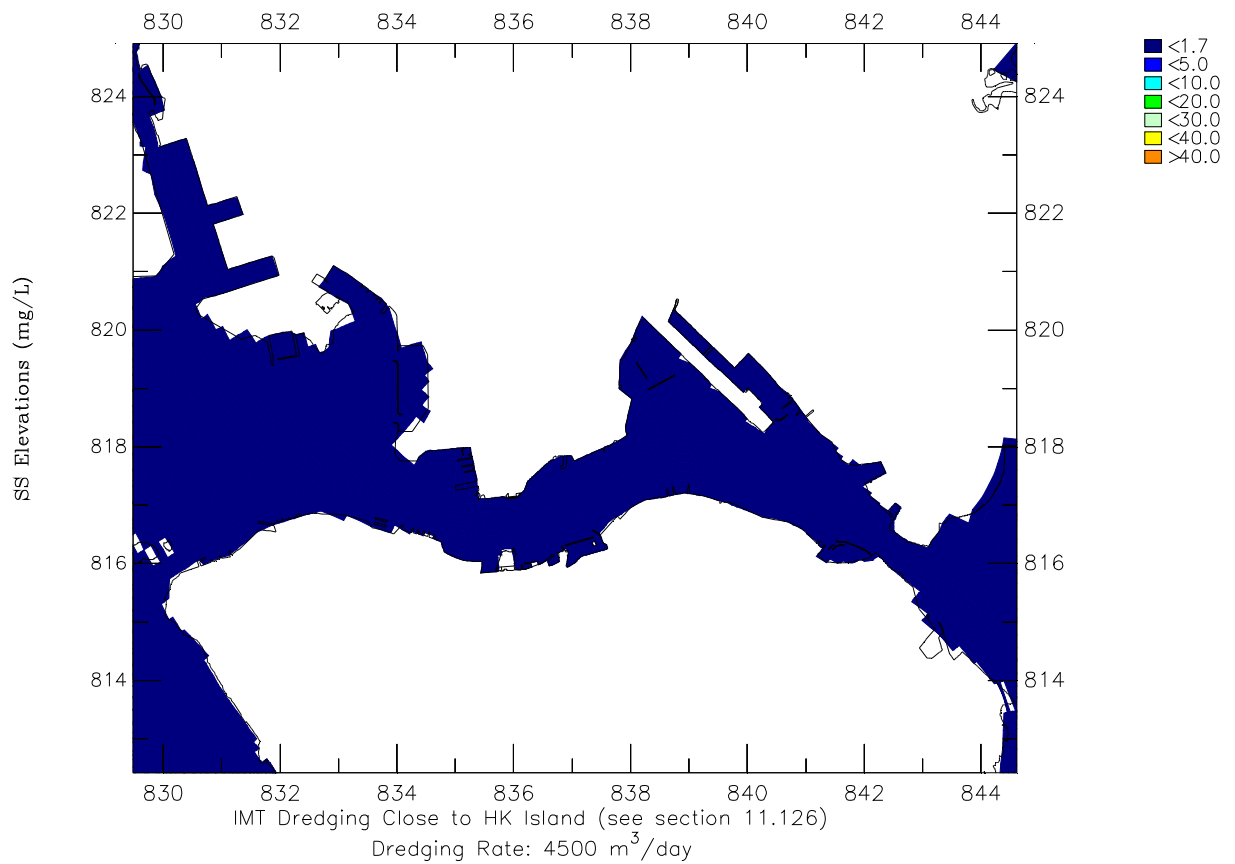
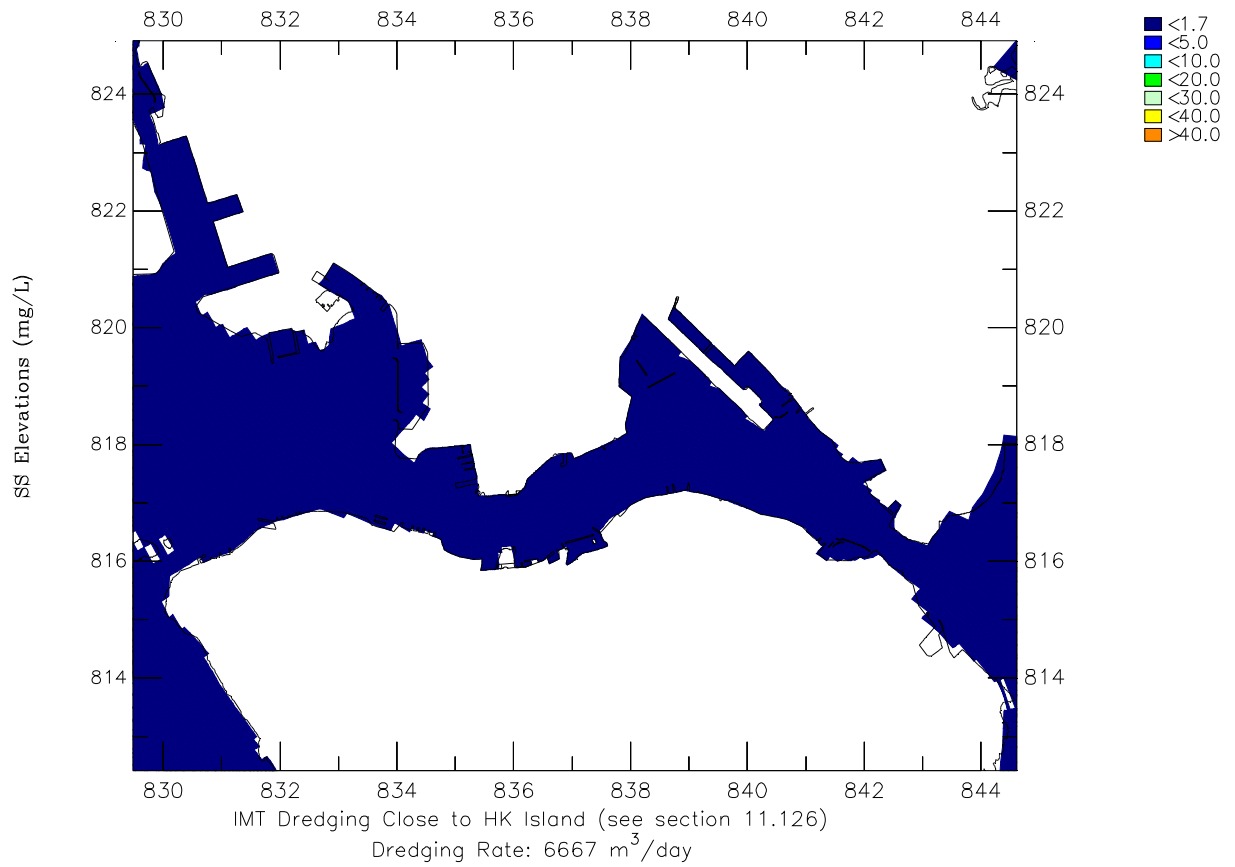


NEX/2213 Shatin to Central Link EIA Study for Cross Harbour Section Average Surface SS Elevations, Spring-Neap Cycle Upper: Unmitigated Scenario; Lower: Mitigated Scenario	Scenario 2	Wet Season
	Appendix 11.7-01	
AECOM Asia Company Limited	60050763/GPP	12W-Scn2.ssn



NEX/2213 Shatin to Central Link EIA Study for Cross Harbour Section
Average Surface SS Elevations, Spring-Neap Cycle
Upper: Unmitigated Scenario; Lower: Mitigated Scenario

Scenario 2

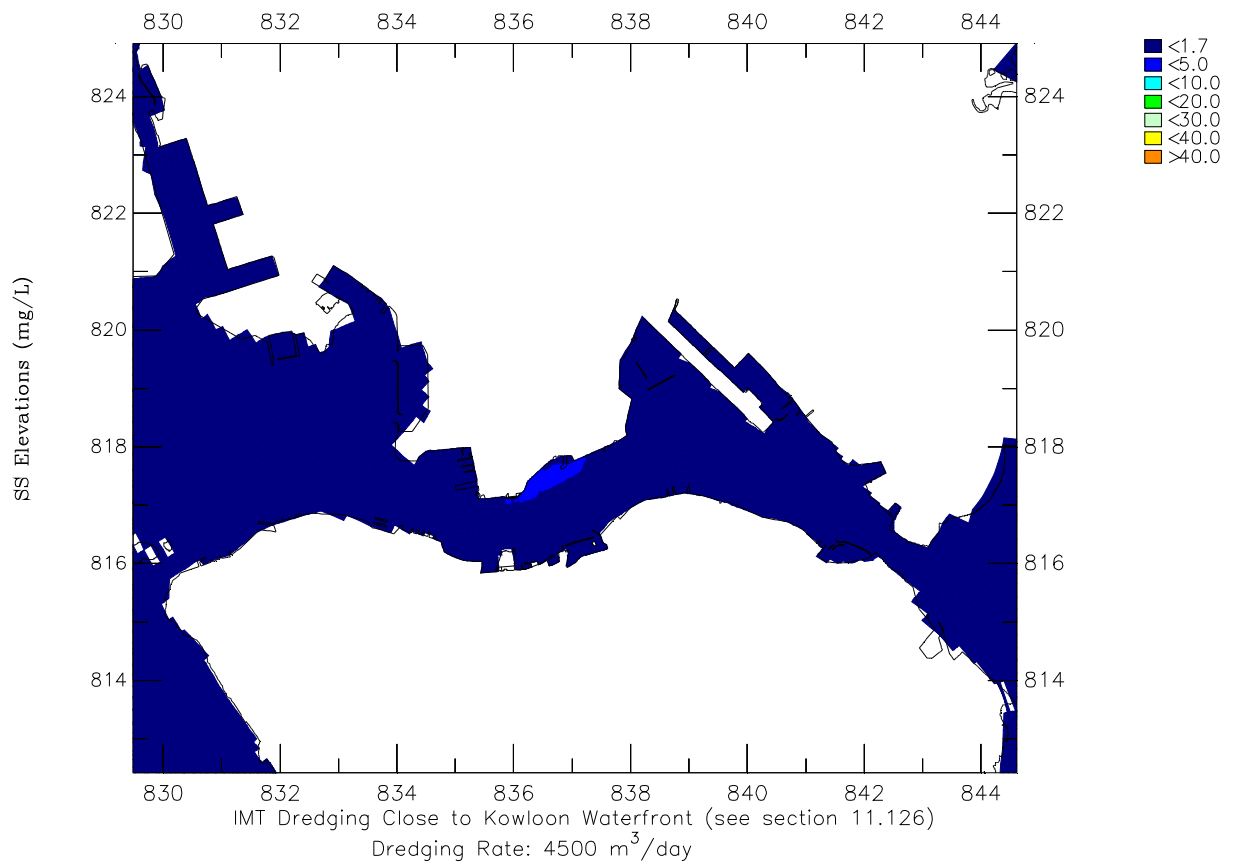
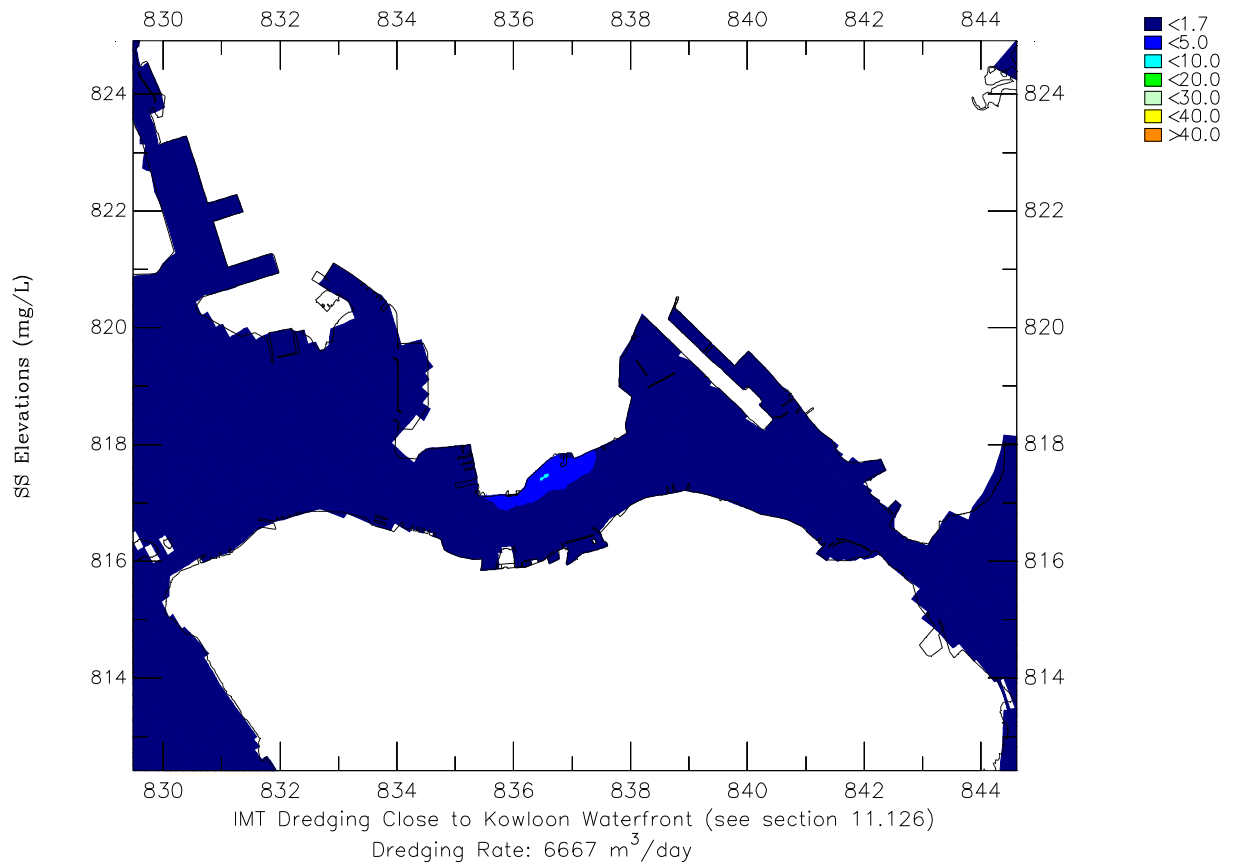
Wet Season

Appendix 11.7-02

AECOM Asia Company Limited

60050763/GPP

12W-Scn2.ssn



NEX/2213 Shatin to Central Link EIA Study for Cross Harbour Section
Average Mid-Depth SS Elevations, Spring-Neap Cycle
Upper: Unmitigated Scenario; Lower: Mitigated Scenario

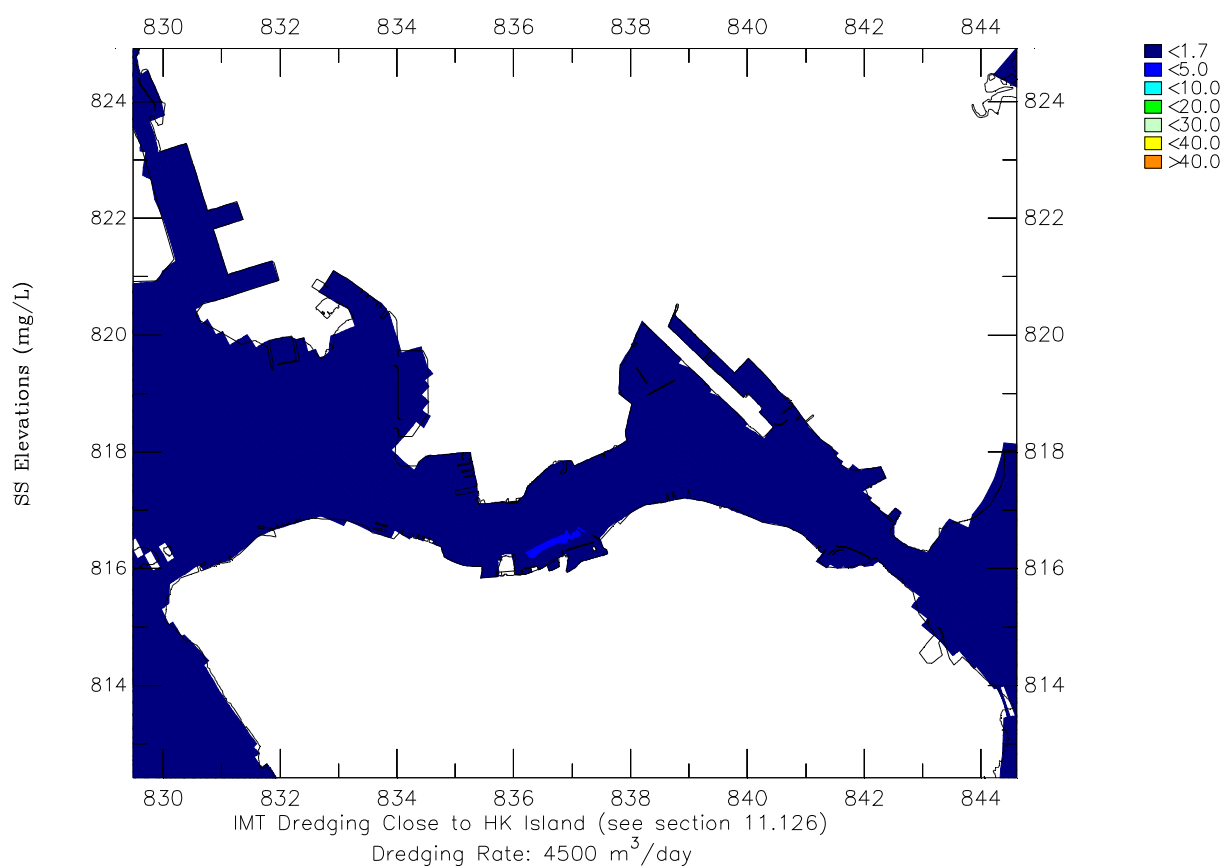
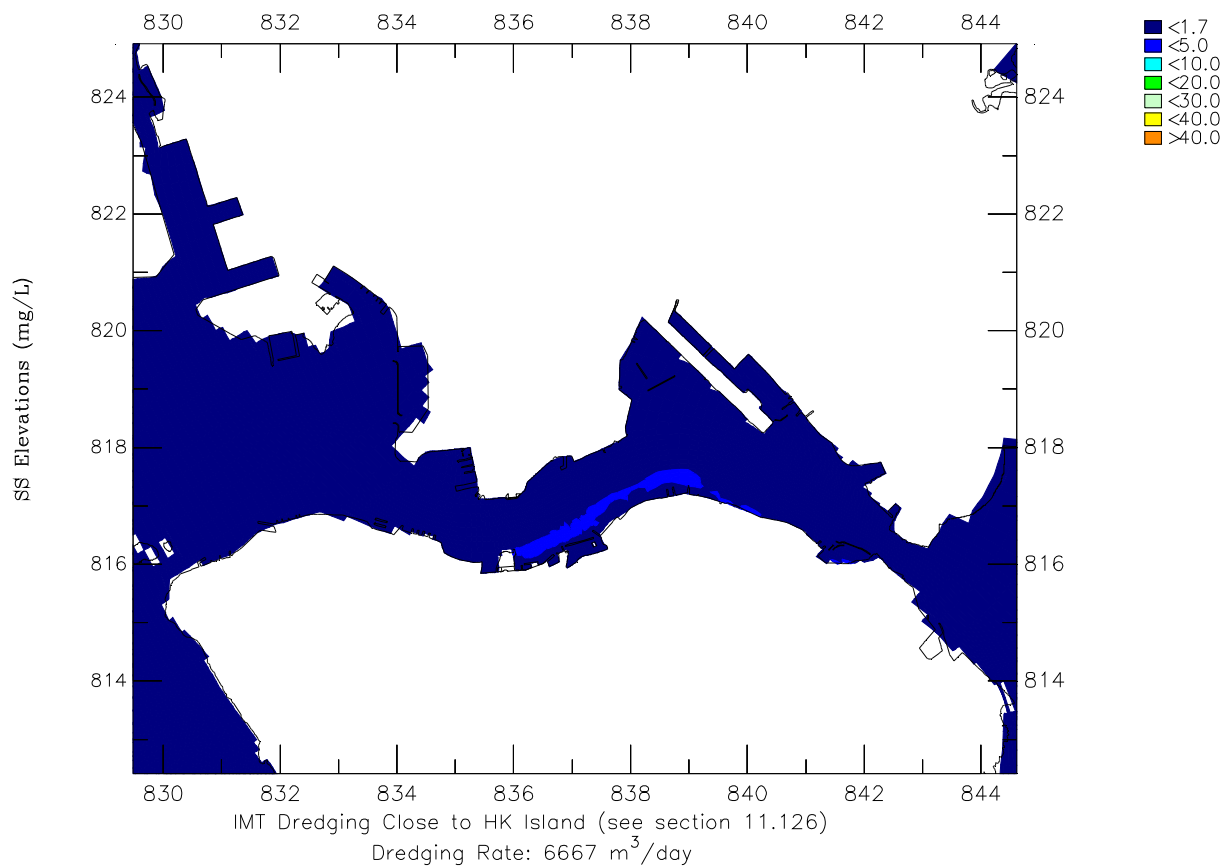
Scenario 2 Wet Season

Appendix 11.7-03

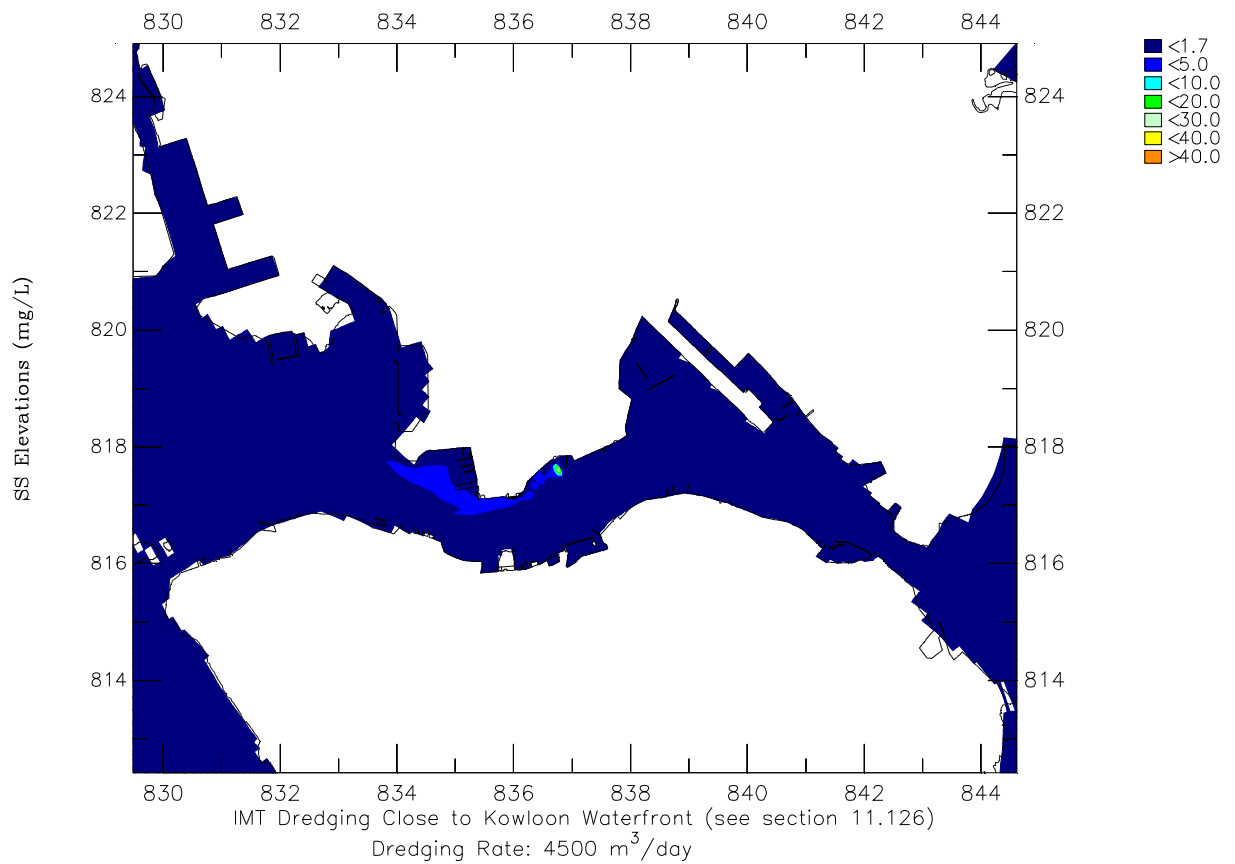
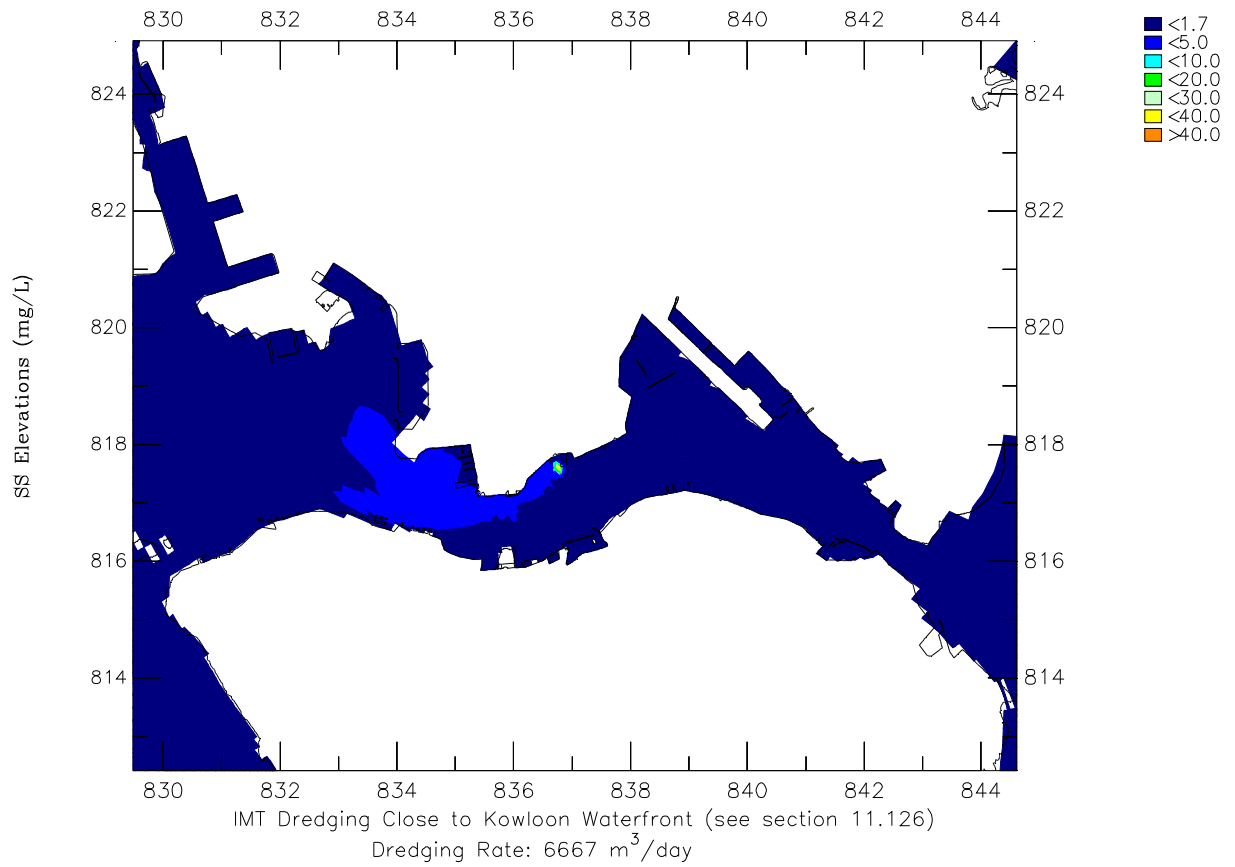
AECOM Asia Company Limited

60050763/GPP

12W-Scn2.ssn



NEX/2213 Shatin to Central Link EIA Study for Cross Harbour Section Average Mid-Depth SS Elevations, Spring-Neap Cycle Upper: Unmitigated Scenario; Lower: Mitigated Scenario	Scenario 2	Wet Season
	Appendix 11.7-04	
AECOM Asia Company Limited	60050763/GPP	12W-Scn2.ssn



NEX/2213 Shatin to Central Link EIA Study for Cross Harbour Section
Average Bottom SS Elevations, Spring-Neap Cycle
Upper: Unmitigated Scenario; Lower: Mitigated Scenario

Scenario 2

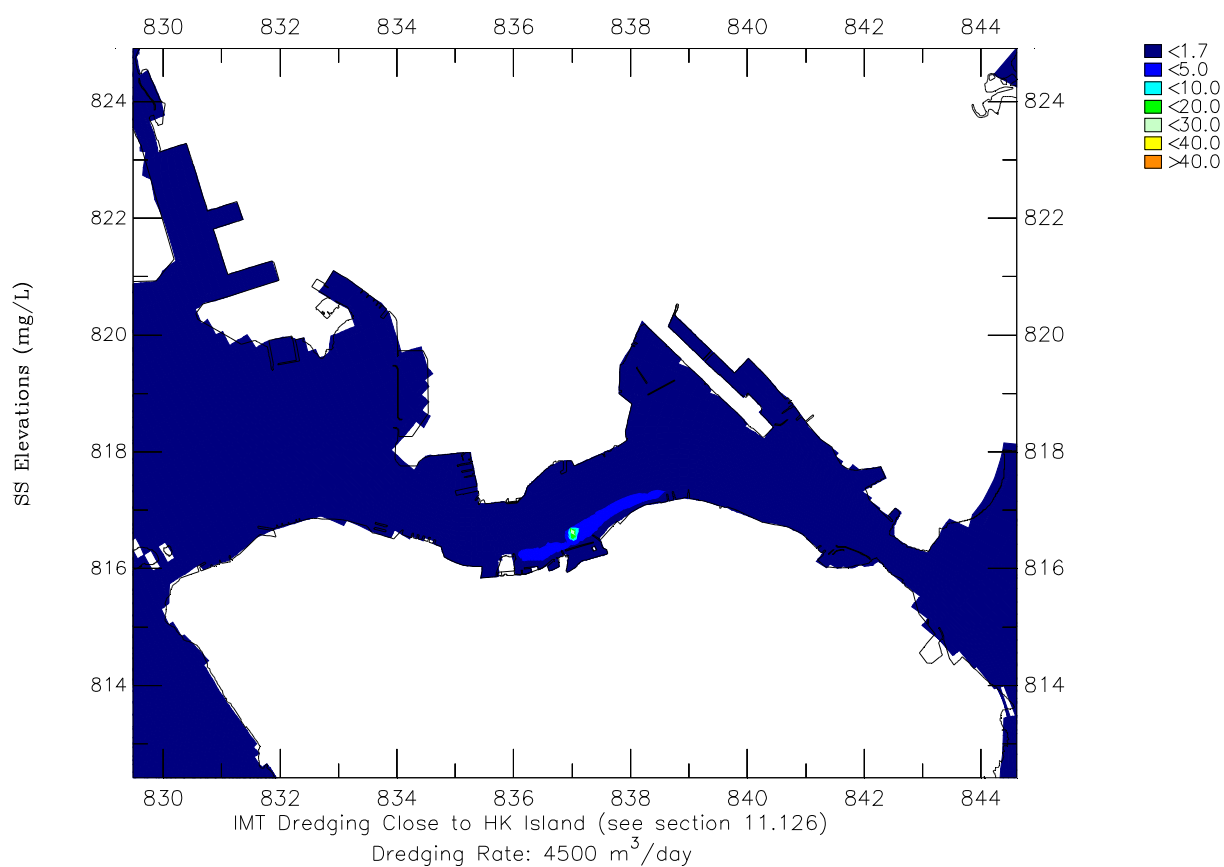
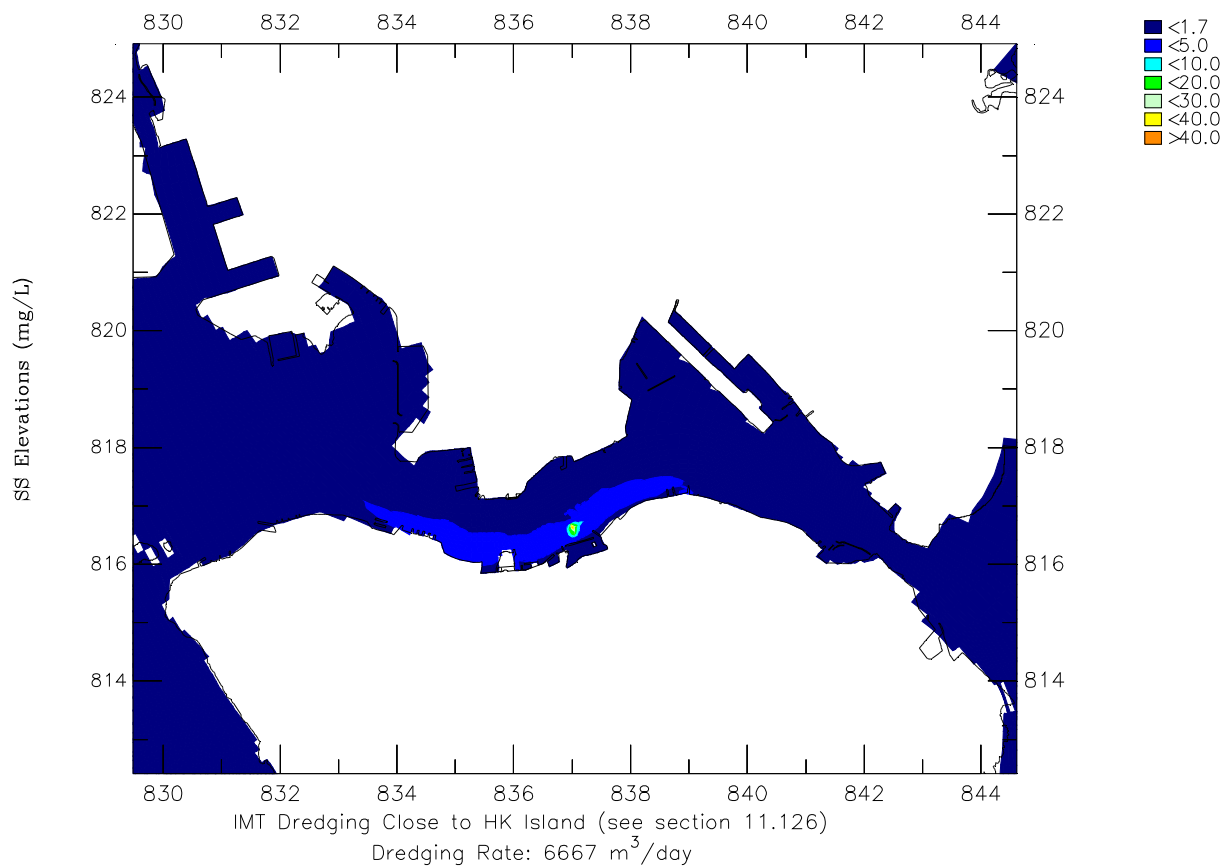
Wet Season

Appendix 11.7-05

AECOM Asia Company Limited

60050763/GPP

12W-Scn2.ssn



NEX/2213 Shatin to Central Link EIA Study for Cross Harbour Section
Average Bottom SS Elevations, Spring-Neap Cycle
Upper: Unmitigated Scenario; Lower: Mitigated Scenario

Scenario 2 Wet Season

Appendix 11.7-06

AECOM Asia Company Limited

60050763/GPP

12W-Scn2.ssn