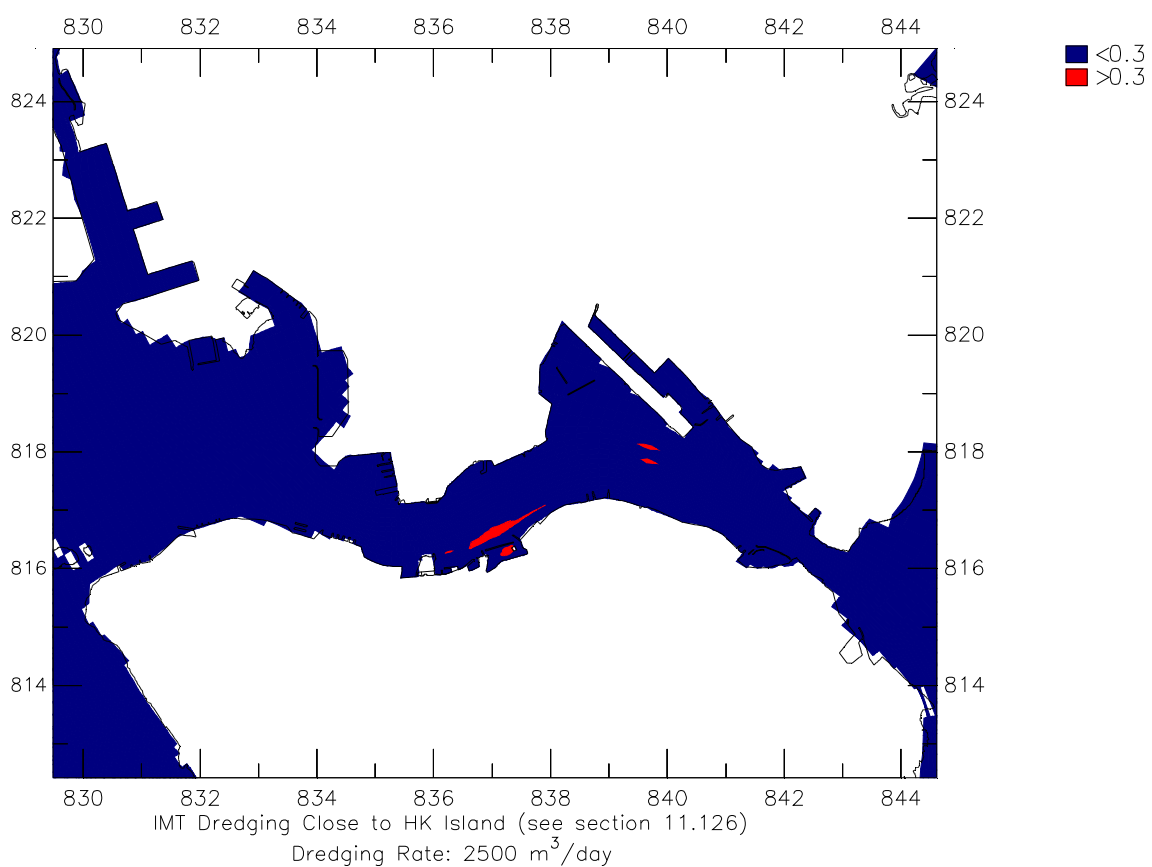
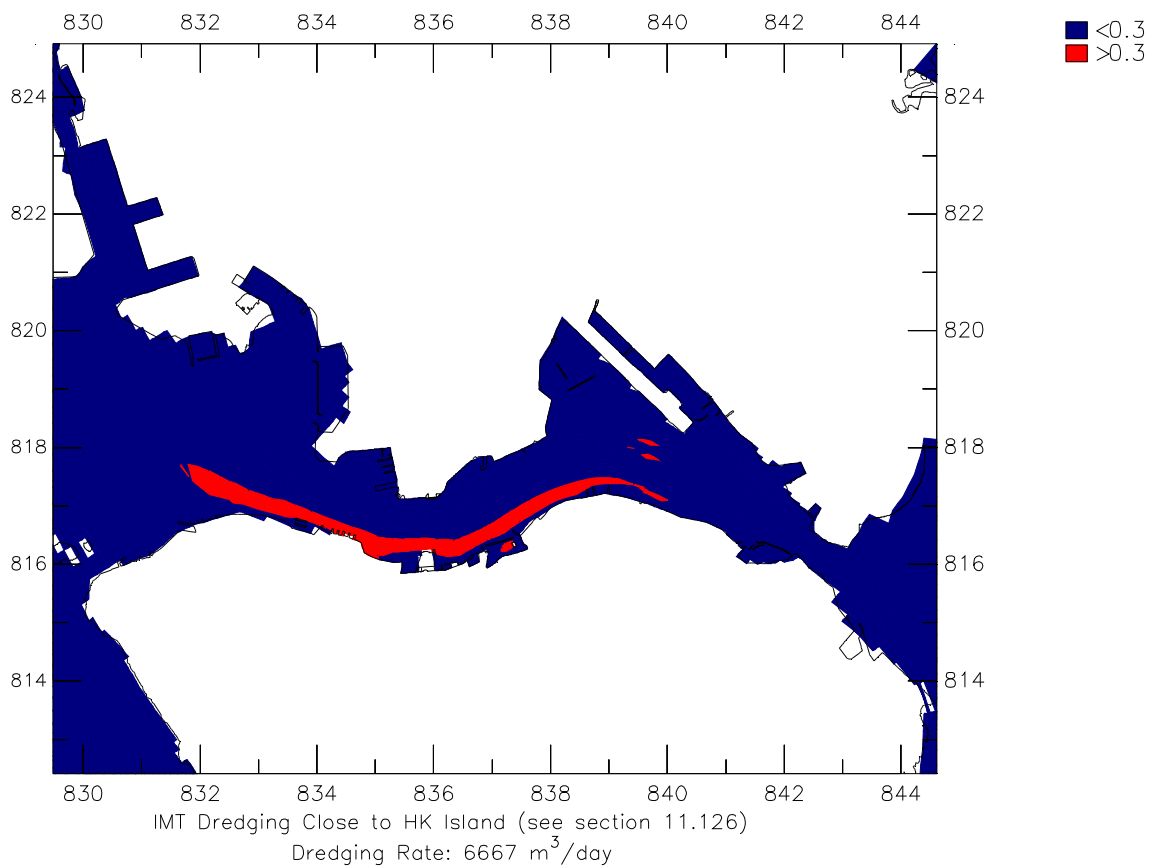
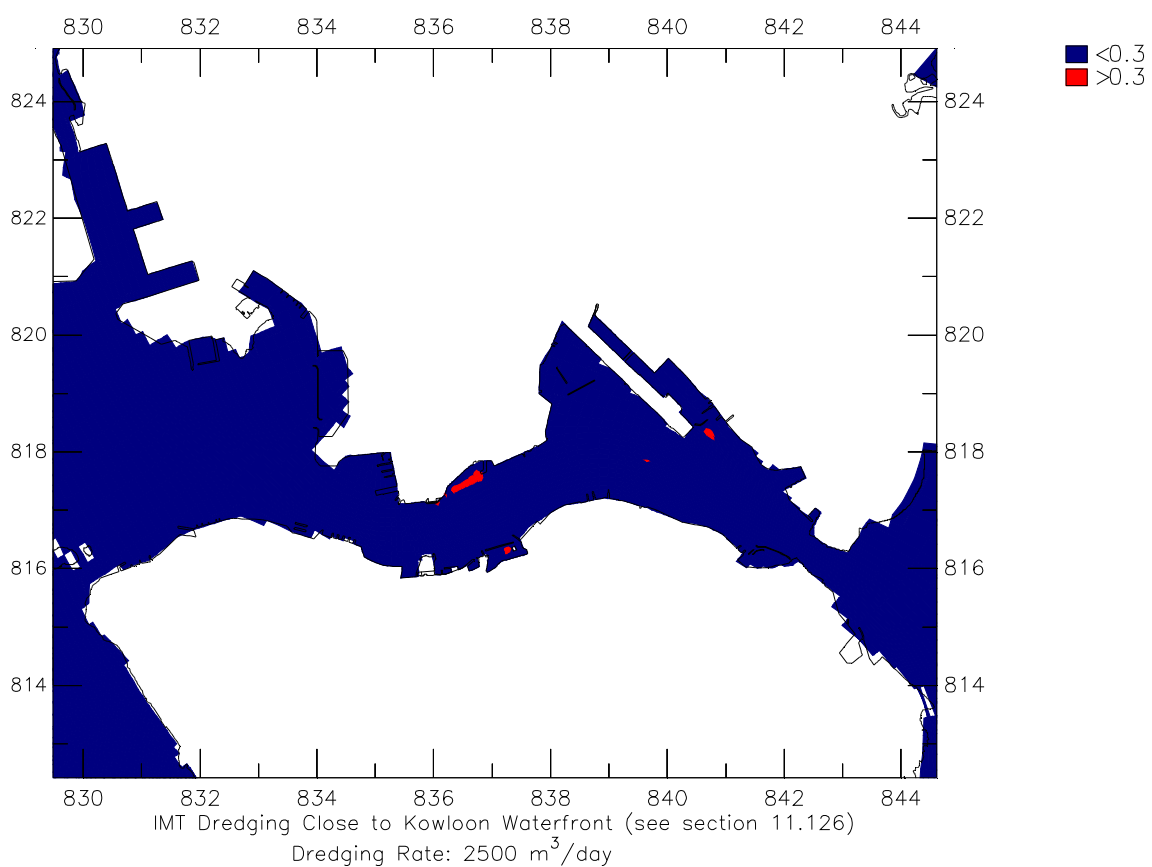
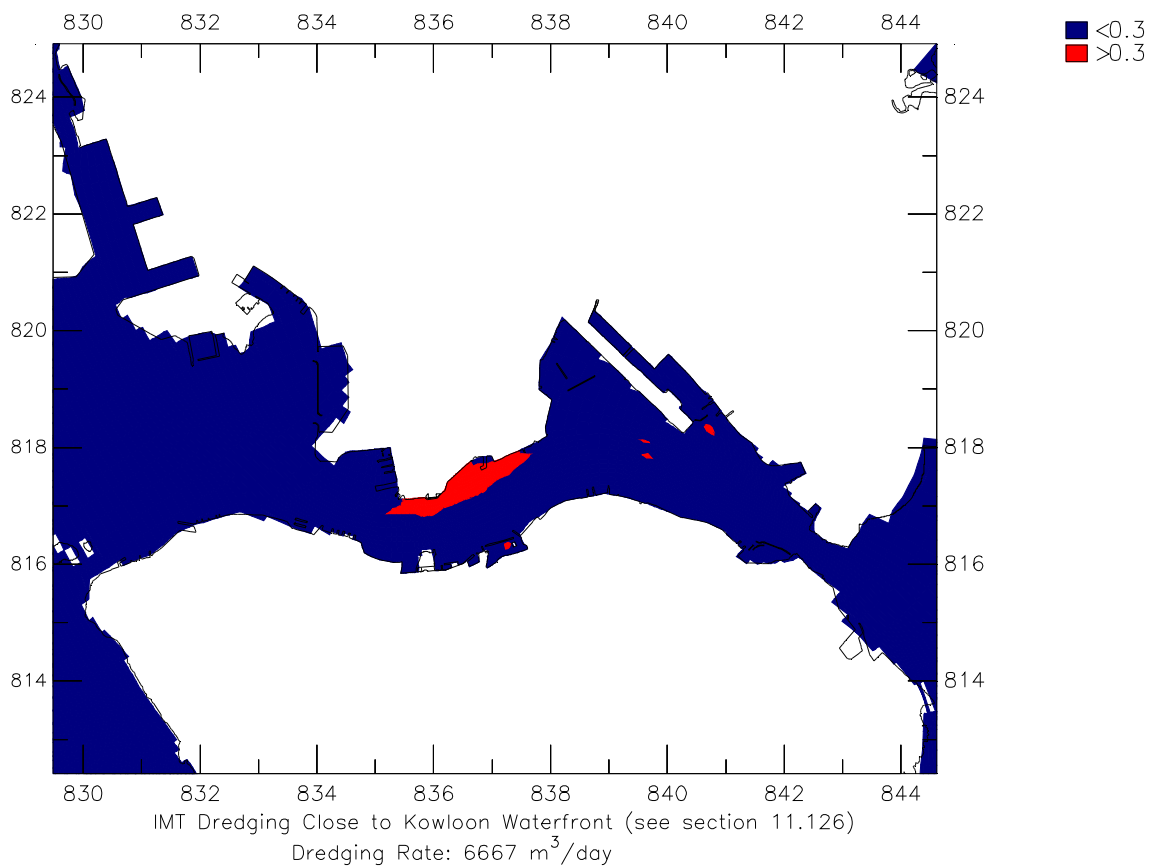


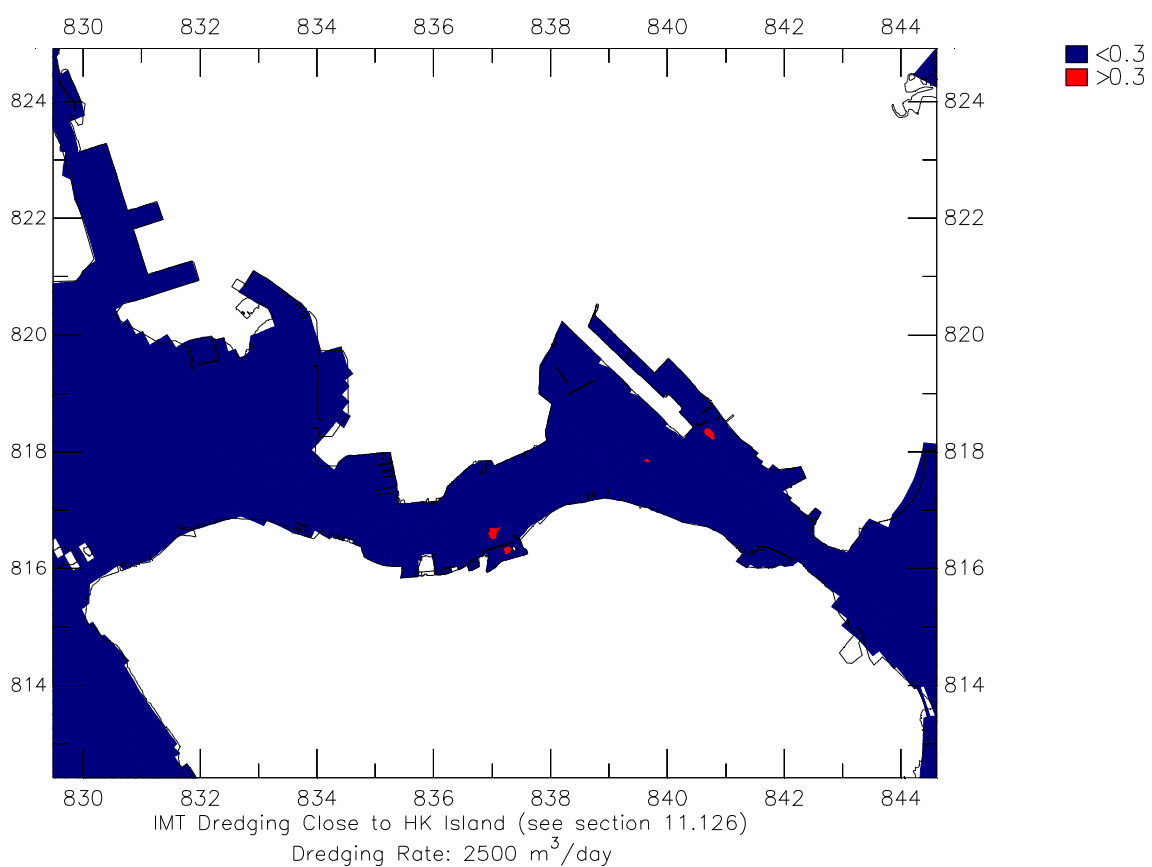
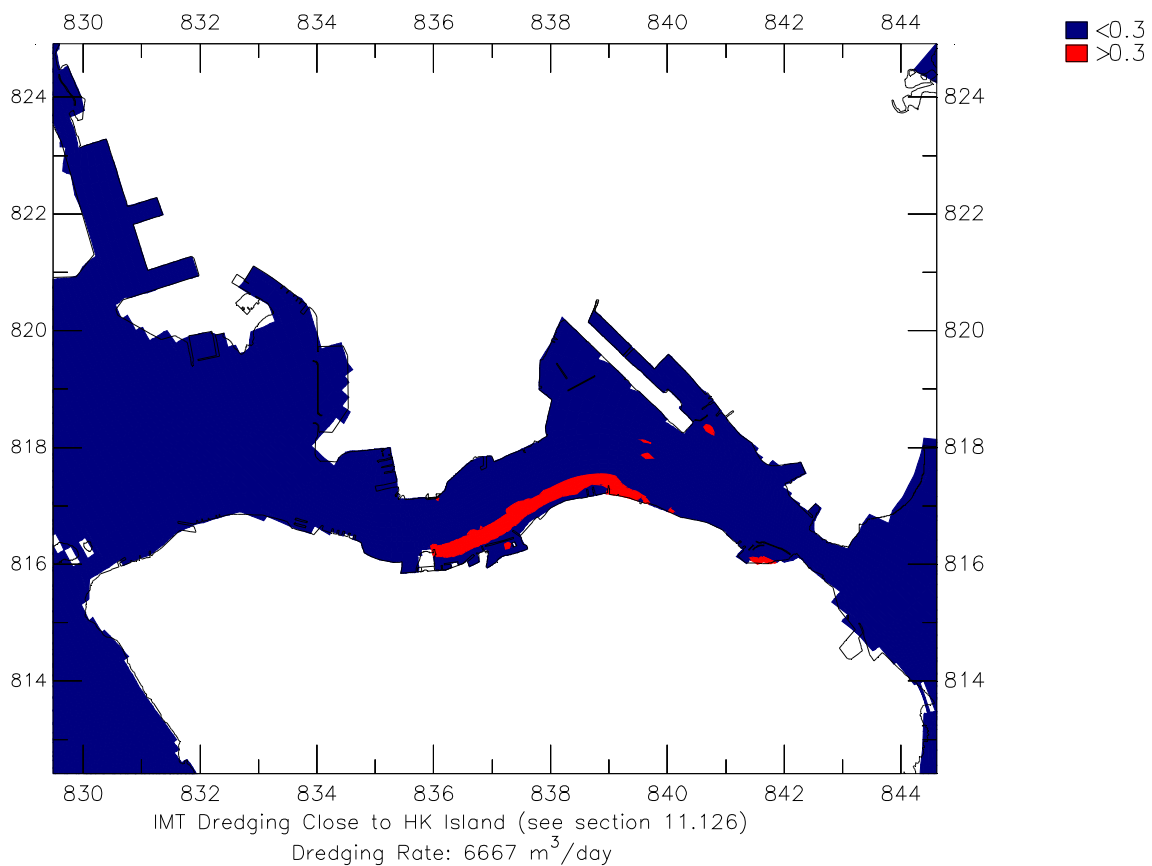
NEX/2213 Shatin to Central Link EIA Study for Cross Harbour Section Maximum Mixing Zone for SS Elevations (Contributed from SCL and other Concurrent Marine Works) Upper: Unmitigated Scenario; Lower: Mitigated Scenario; Red: value exceeded WQO for SS elevation	Scenario 1	Dry Season
	Appendix 11.8-01	
AECOM Asia Company Limited	60050763/GPP	PT-MZ.ssn



NEX/2213 Shatin to Central Link EIA Study for Cross Harbour Section Maximum Mixing Zone for SS Elevations (Contributed from SCL and other Concurrent Marine Works) Upper: Unmitigated Scenario; Lower: Mitigated Scenario; Red: value exceeded WQO for SS elevation	Scenario 1	Dry Season
	Appendix 11.8-02	
AECOM Asia Company Limited	60050763/GPP	PT-MZ.ssn



NEX/2213 Shatin to Central Link EIA Study for Cross Harbour Section Maximum Mixing Zone for SS Elevations (Contributed from SCL and other Concurrent Marine Works) Upper: Unmitigated Scenario; Lower: Mitigated Scenario; Red: value exceeded WQO for SS elevation	Scenario 1	Wet Season
	Appendix 11.8-03	
AECOM Asia Company Limited	60050763/GPP	PT-MZ.ssn



NEX/2213 Shatin to Central Link EIA Study for Cross Harbour Section Maximum Mixing Zone for SS Elevations (Contributed from SCL and other Concurrent Marine Works) Upper: Unmitigated Scenario; Lower: Mitigated Scenario; Red: value exceeded WQO for SS elevation	Scenario 1	Wet Season
	Appendix 11.8-04	
AECOM Asia Company Limited	60050763/GPP	PT-MZ.ssn