

NEX/2213 Shatin to Central Link EIA Study for Cross Harbour Section

Maximum Mixing Zone for SS Elevations (Contributed from SCL alone)

Upper: Unmitigated Scenario; Lower: Mitigated Scenario; Red: value exceeded WQO for SS elevation

Scenario 1

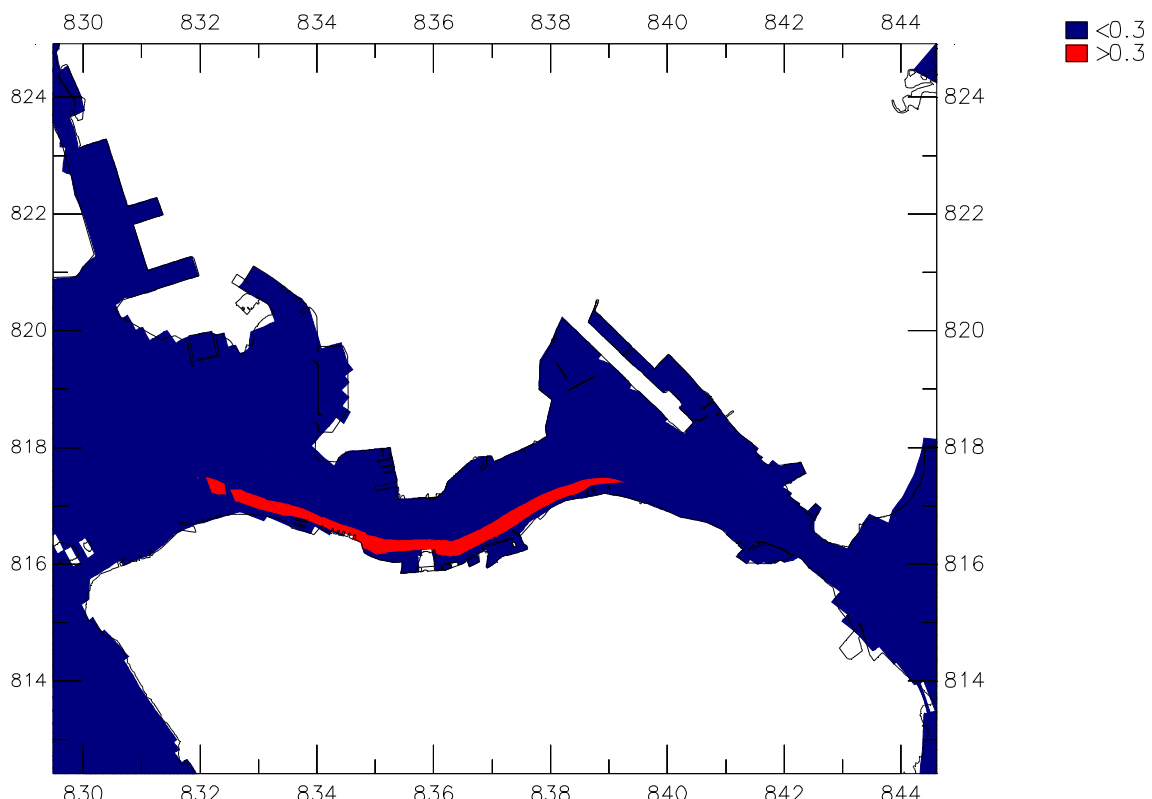
Dry Season

Appendix 11.9-01

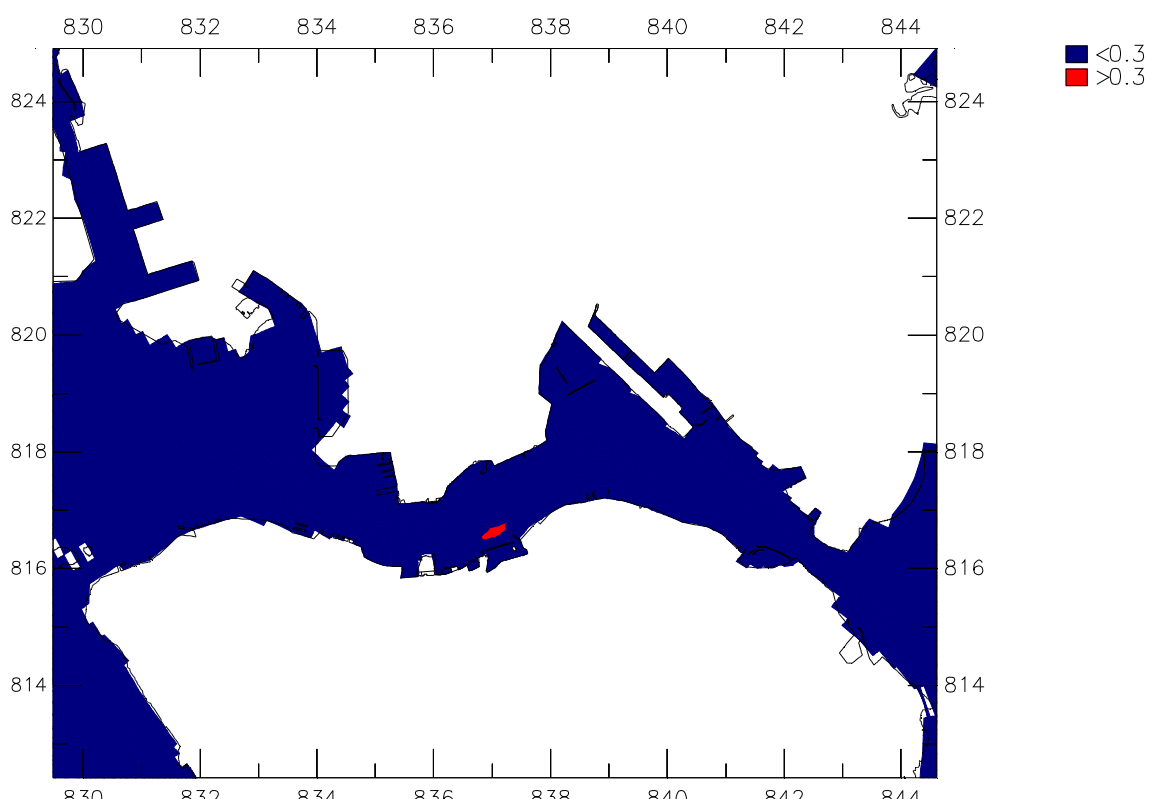
AECOM Asia Company Limited

60050763/GPP

PT-MZ.ssn



IMT Dredging Close to HK Island (see section 11.126)
Dredging Rate: 6667 m³/day



IMT Dredging Close to HK Island (see section 11.126)
Dredging Rate: 2500 m³/day

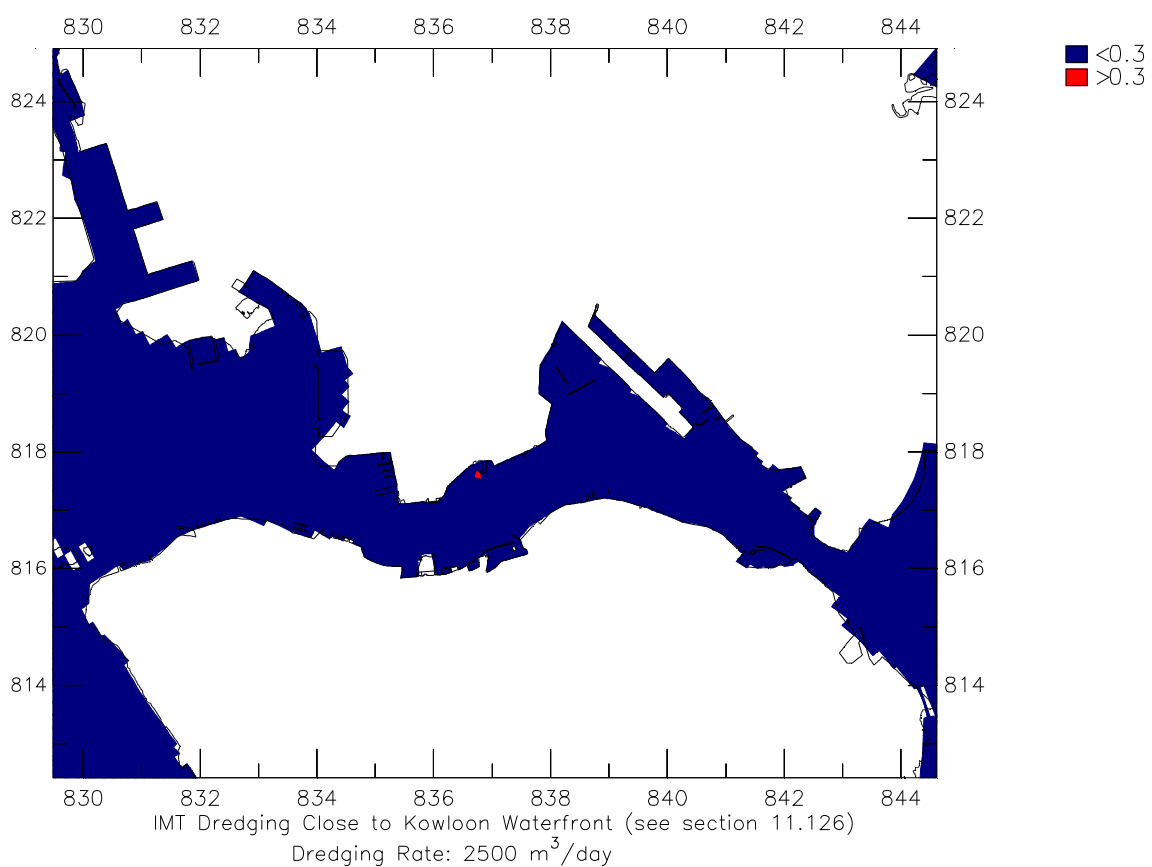
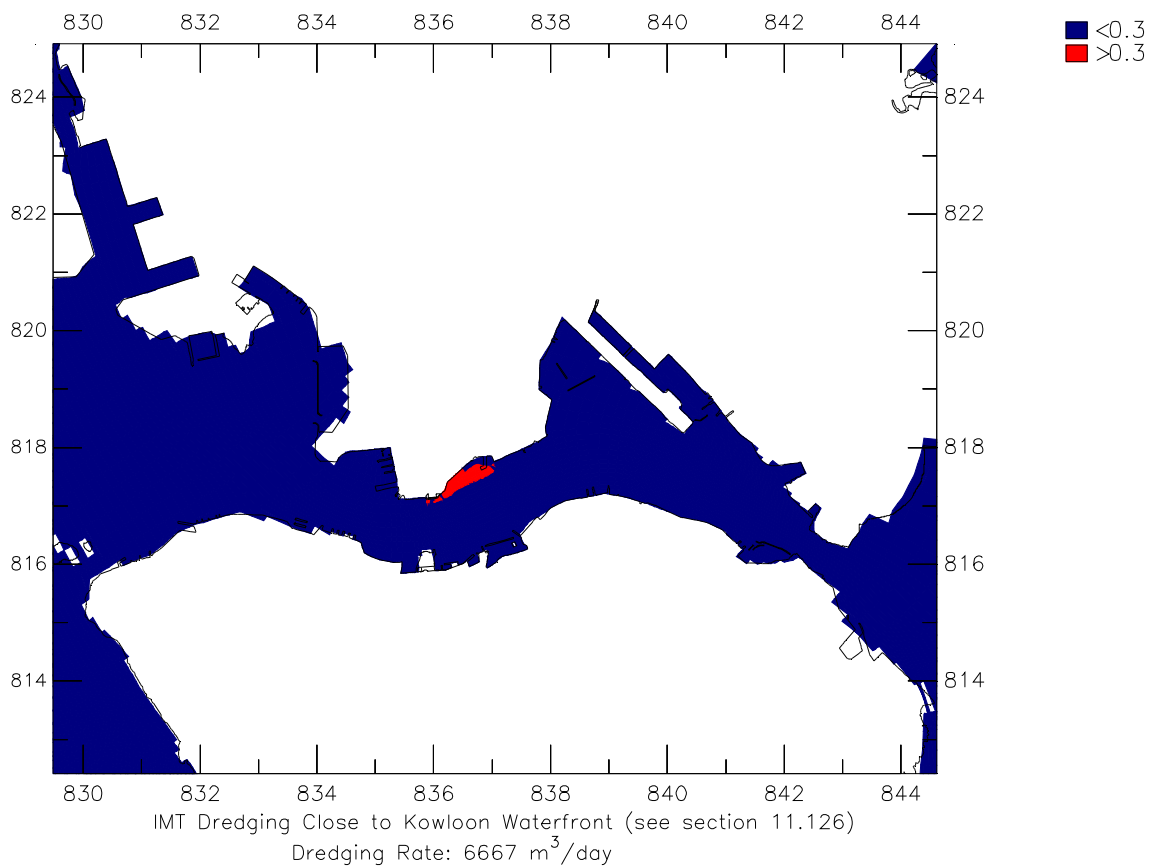
NEX/2213 Shatin to Central Link EIA Study for Cross Harbour Section
Maximum Mixing Zone for SS Elevations (Contributed from SCL alone)
Upper: Unmitigated Scenario; Lower: Mitigated Scenario; Red: value exceeded WQO for SS elevation

Scenario 1 Dry Season

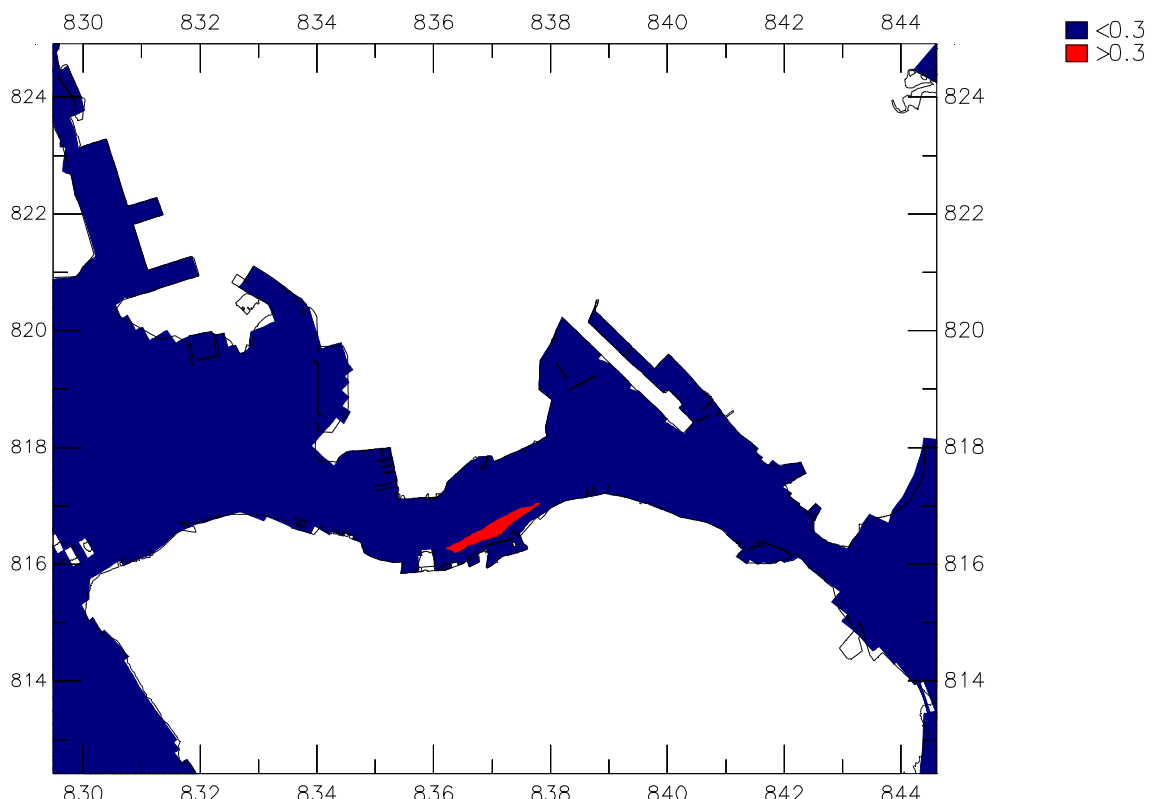
Appendix 11.9-02

AECOM Asia Company Limited

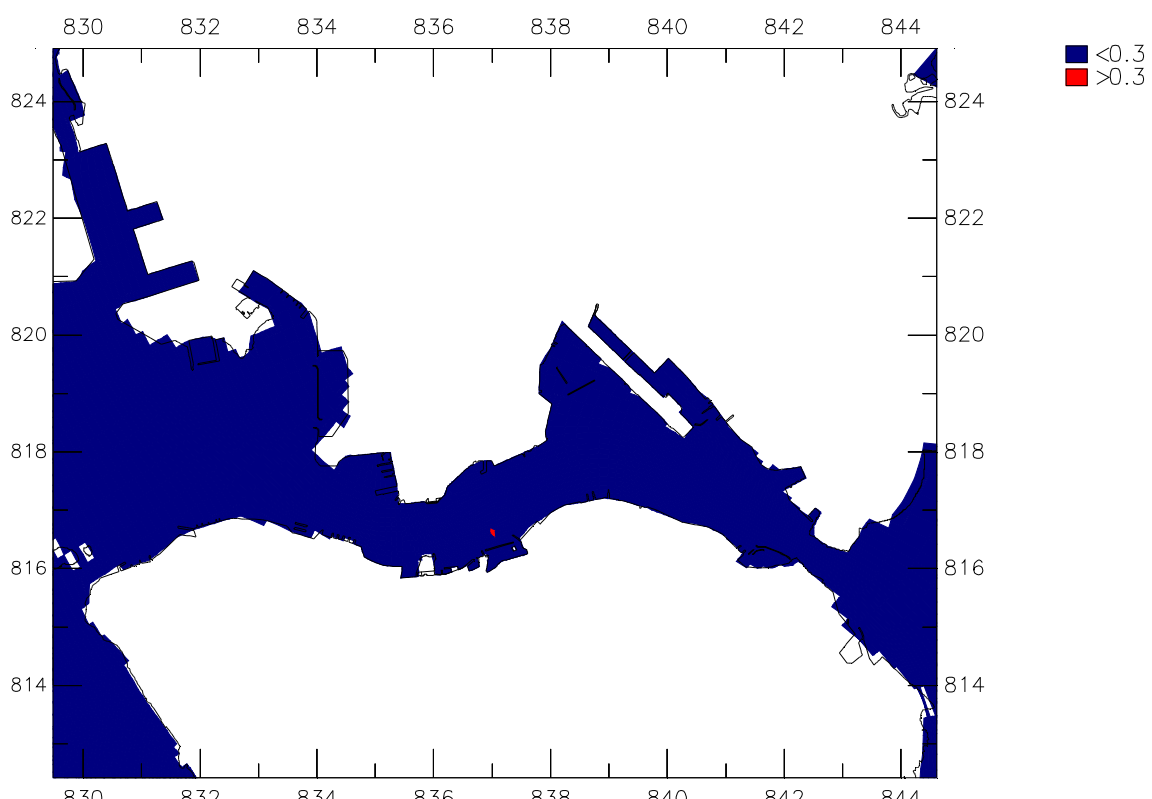
60050763/GPP PT-MZ.ssn



NEX/2213 Shatin to Central Link EIA Study for Cross Harbour Section Maximum Mixing Zone for SS Elevations (Contributed from SCL alone) Upper: Unmitigated Scenario; Lower: Mitigated Scenario; Red: value exceeded WQO for SS elevation	Scenario 1	Wet Season
	Appendix 11.9-03	
AECOM Asia Company Limited	60050763/GPP	PT-MZ.ssn



IMT Dredging Close to HK Island (see section 11.126)
Dredging Rate: 6667 m³/day



IMT Dredging Close to HK Island (see section 11.126)
Dredging Rate: 2500 m³/day

NEX/2213 Shatin to Central Link EIA Study for Cross Harbour Section Maximum Mixing Zone for SS Elevations (Contributed from SCL alone) Upper: Unmitigated Scenario; Lower: Mitigated Scenario; Red: value exceeded WQO for SS elevation	Scenario 1	Wet Season
	Appendix 11.9-04	
AECOM Asia Company Limited	60050763/GPP	PT-MZ.ssn