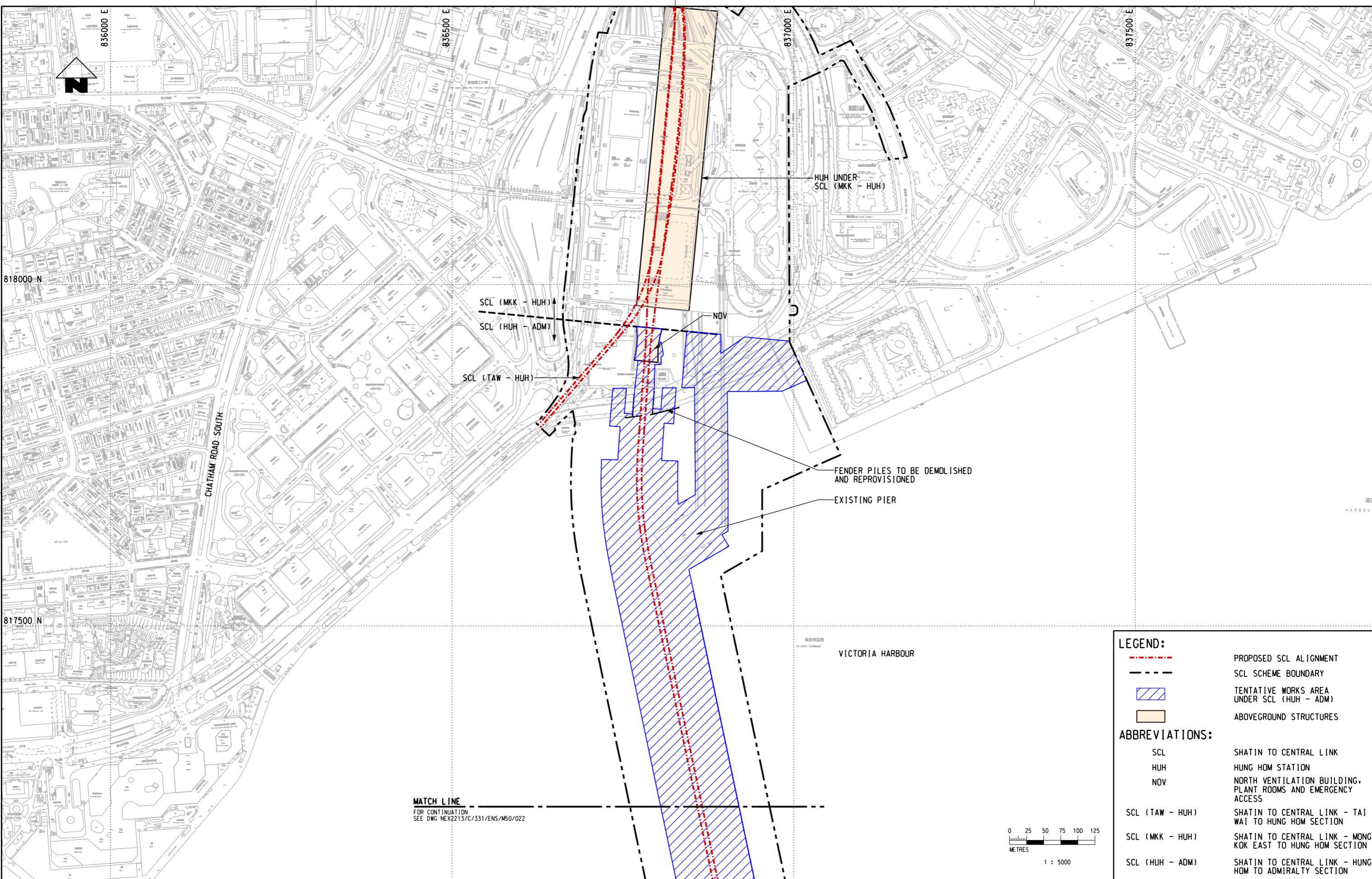


Maps reproduced with permission of the Director of Lands, © Hong Kong Government

Plot Date: 15/10/2010
 Model Name: NEX2213_C_331_ENS_M50_021.dgn
 File Name: NEX2213_C_331_ENS_M50_021.dgn



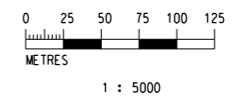
MATCH LINE
 FOR CONTINUATION
 SEE DWG NEX2213/C/331/ENS/M50/022

LEGEND:

- - - - - PROPOSED SCL ALIGNMENT
- SCL SCHEME BOUNDARY
- TENTATIVE WORKS AREA UNDER SCL (HUH - ADM)
- ABOVEGROUND STRUCTURES

ABBREVIATIONS:

- SCL SHATIN TO CENTRAL LINK
- HUH HUNG HOM STATION
- NOV NORTH VENTILATION BUILDING, PLANT ROOMS AND EMERGENCY ACCESS
- SCL (TAW - HUH) SHATIN TO CENTRAL LINK - TAI WAI TO HUNG HOM SECTION
- SCL (MKK - HUH) SHATIN TO CENTRAL LINK - MONG KOK EAST TO HUNG HOM SECTION
- SCL (HUH - ADM) SHATIN TO CENTRAL LINK - HUNG HOM TO ADMIRALTY SECTION



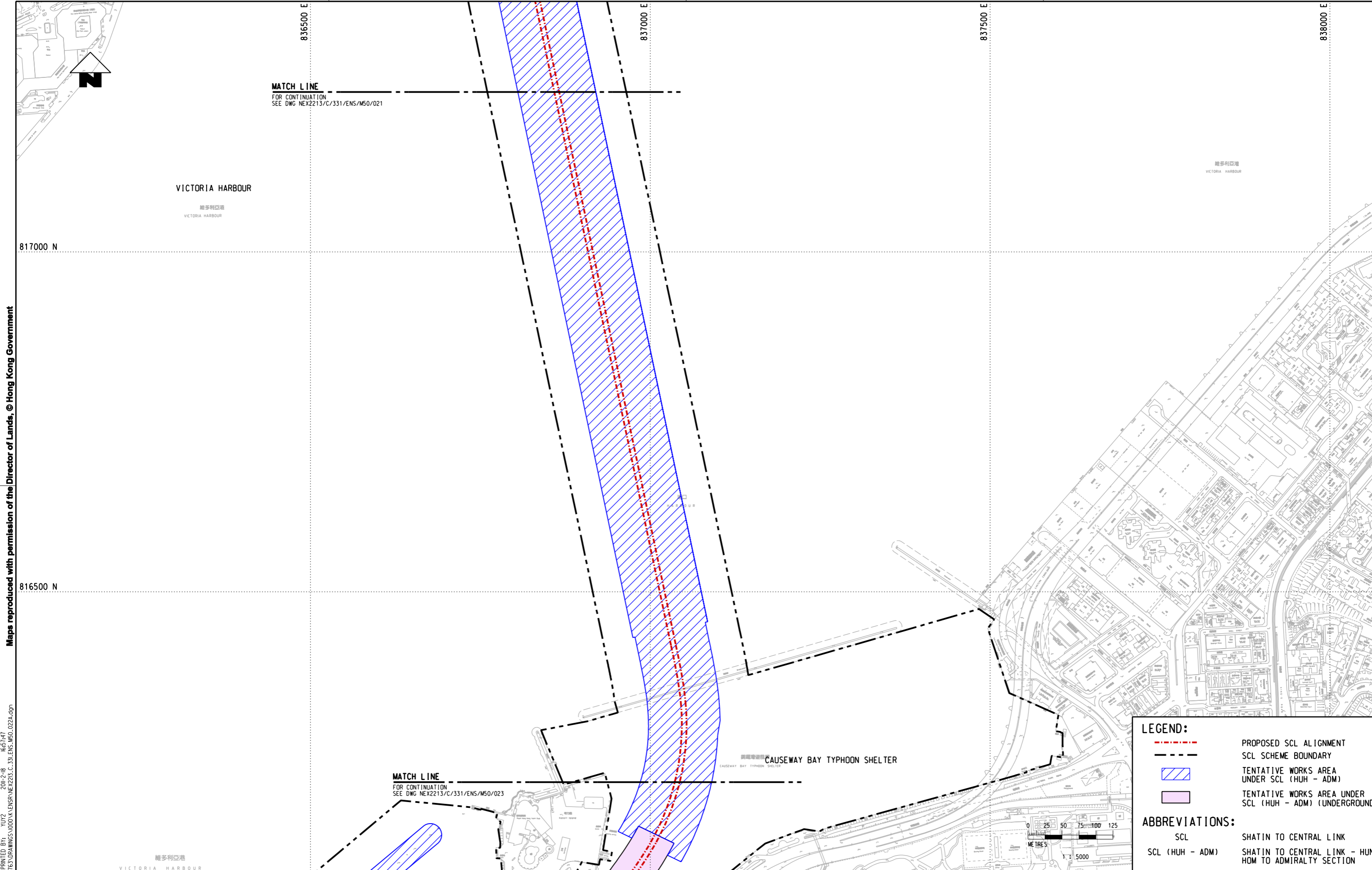
| | | | | | | | | | |
|-----|-------------|----|------|----------|-----|-------------|----|------|----------|
| REV | DESCRIPTION | BY | DATE | APPROVED | REV | DESCRIPTION | BY | DATE | APPROVED |
| | | | | | | | | | |

| | | | |
|--|-------------|-------------------------------|-------------------------------|
| DRAWN | YJP | | SHATIN TO CENTRAL LINK |
| DESIGNED | --- | | |
| CHECKED | --- | | |
| APPROVED | --- | | |
| DATE | 13/OCT/2010 | ORIGINATOR | |
| DO NOT SCALE DRAWINGS. ALL DIMENSIONS SHALL BE VERIFIED ON SITE. © MTR CORPORATION LIMITED 2008. COPYRIGHT IN RESPECT OF THIS DRAWING / DOCUMENT IS OWNED BY THE MTR CORPORATION LIMITED OF HONG KONG. NO REPRODUCTION OF THE DRAWING / DOCUMENT OR ANY PART BY WHATEVER MEANS IS PERMITTED WITHOUT THE PRIOR WRITTEN CONSENT OF THE MTR CORPORATION LIMITED. | | | |
| CADD REF. | | NEX2213_C_331_ENS_M50_021.dgn | |

| | |
|--|---|
| TITLE NEX/2213 EIA STUDY FOR SCL (HUH - ADM) PROJECT ALIGNMENT AND WORKS AREAS SHEET 1 OF 4 | |
| SCALE 1 : 5000 (A3) | FIGURE NO. NEX2213/C/331/ENS/M50/021 |
| | REV. A |

Maps reproduced with permission of the Director of Lands, © Hong Kong Government

PLOT DRY: R:\utmsb\mtr\p\ot\DRIVER\WINDOWS\33 COL\000.dgn
 MODELNAME: M50_022A.dgn
 FILENAME: M50_022A.dgn
 DATE: 15/10/10
 TIME: 16:57:47



LEGEND:

- - - - - PROPOSED SCL ALIGNMENT
- SCL SCHEME BOUNDARY
- TENTATIVE WORKS AREA UNDER SCL (HUH - ADM)
- TENTATIVE WORKS AREA UNDER SCL (HUH - ADM) (UNDERGROUND)

ABBREVIATIONS:

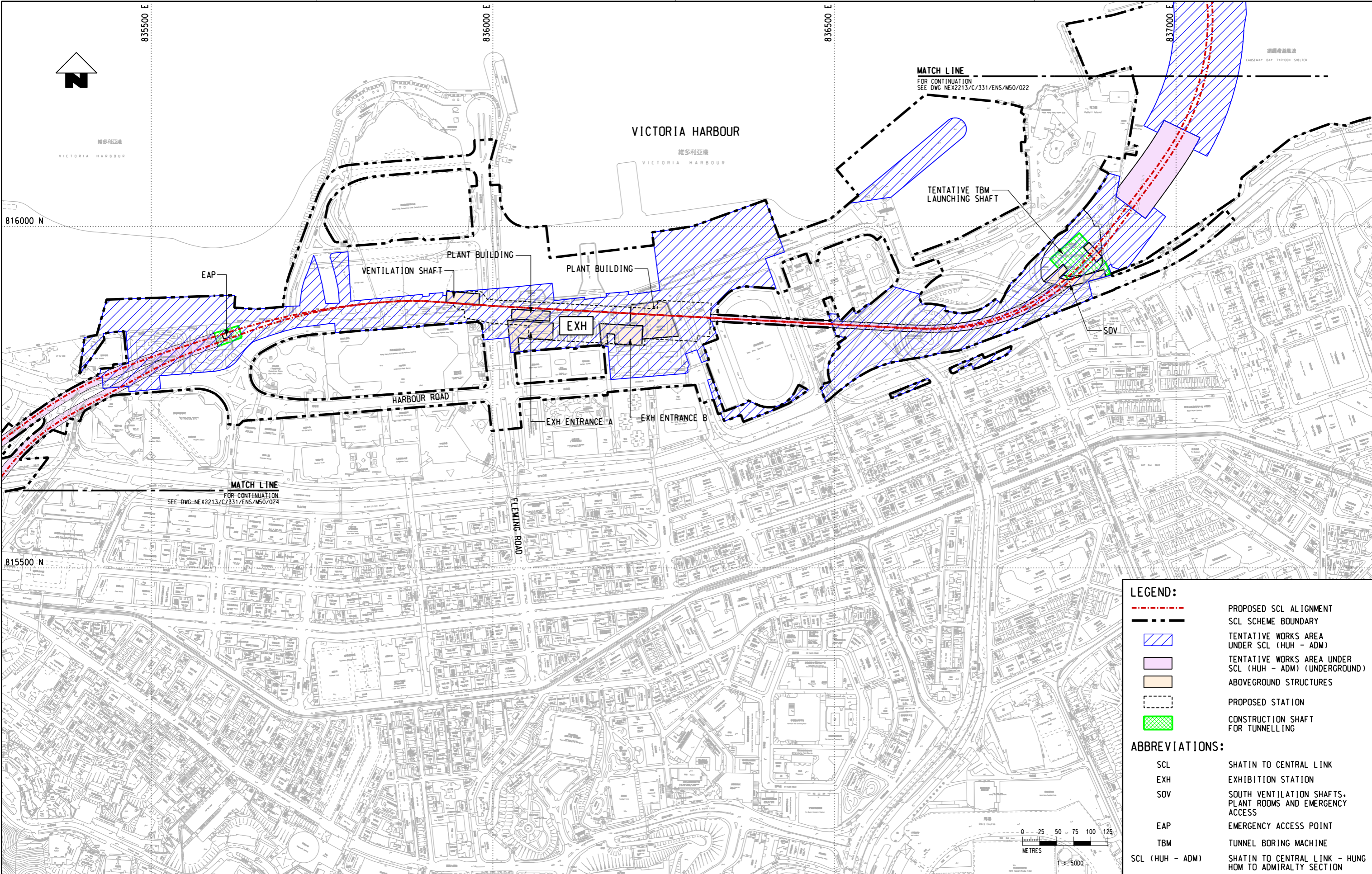
- SCL SHATIN TO CENTRAL LINK
- SCL (HUH - ADM) SHATIN TO CENTRAL LINK - HUNG HOM TO ADMIRALTY SECTION



| | | | | | | | | | | | | | | | |
|-----|-------------|----|------|--|-----|-------------|----|--|----------|---------------|---------------------------|---------------------------------------|--|--|--|
| | | | | | | | | | | | | | | | |
| | | | | DRAWN DXL DESIGNED - CHECKED - APPROVED - DATE 13/OCT/2010 | | | | | | | | SHATIN TO CENTRAL LINK | | | |
| | | | | DO NOT SCALE DRAWINGS. ALL DIMENSIONS SHALL BE VERIFIED ON SITE. © MTR CORPORATION LIMITED 2008. COPYRIGHT IN RESPECT OF THIS DRAWING / DOCUMENT IS OWNED BY THE MTR CORPORATION LIMITED OF HONG KONG. NO REPRODUCTION OF THE DRAWING / DOCUMENT OR ANY PART BY WHATEVER MEANS IS PERMITTED WITHOUT THE PRIOR WRITTEN CONSENT OF THE MTR CORPORATION LIMITED. | | | | ORIGINATOR CADD REF. NEX2213_C_331_ENS_M50_022A.dgn | | | | | | | |
| REV | DESCRIPTION | BY | DATE | APPROVED | REV | DESCRIPTION | BY | DATE | APPROVED | SCALE | FIGURE NO. | REV. | | | |
| | | | | | | | | | | 1 : 5000 (A3) | NEX2213/C/331/ENS/M50/022 | A | | | |

Maps reproduced with permission of the Director of Lands, © Hong Kong Government

PLOT DRY: F:\usr\mtr\p1\DRIVER\WINDOWS\13 COC\016.dgn
 MODEL NAME: M50/023B.dgn
 FILE NAME: M50/023B.dgn
 DATE: 02/08/2011
 14:03:46

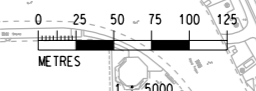


LEGEND:

- - - PROPOSED SCL ALIGNMENT
- SCL SCHEME BOUNDARY
- TENTATIVE WORKS AREA UNDER SCL (HUH - ADM)
- TENTATIVE WORKS AREA UNDER SCL (HUH - ADM) (UNDERGROUND)
- ABOVEGROUND STRUCTURES
- PROPOSED STATION
- CONSTRUCTION SHAFT FOR TUNNELLING

ABBREVIATIONS:

- SCL SHATIN TO CENTRAL LINK
- EXH EXHIBITION STATION
- SOV SOUTH VENTILATION SHAFTS, PLANT ROOMS AND EMERGENCY ACCESS
- EAP EMERGENCY ACCESS POINT
- TBM TUNNEL BORING MACHINE
- SCL (HUH - ADM) SHATIN TO CENTRAL LINK - HUNG HOM TO ADMIRALTY SECTION



| REV | DESCRIPTION | BY | DATE | APPROVED | REV | DESCRIPTION | BY | DATE | APPROVED |
|-----|-------------|----|------|----------|-----|-------------|----|------|----------|
| | | | | | | | | | |

| | |
|----------|-------------|
| DRAWN | ZRH |
| DESIGNED | --- |
| CHECKED | LCR |
| APPROVED | --- |
| DATE | 02/AUG/2011 |

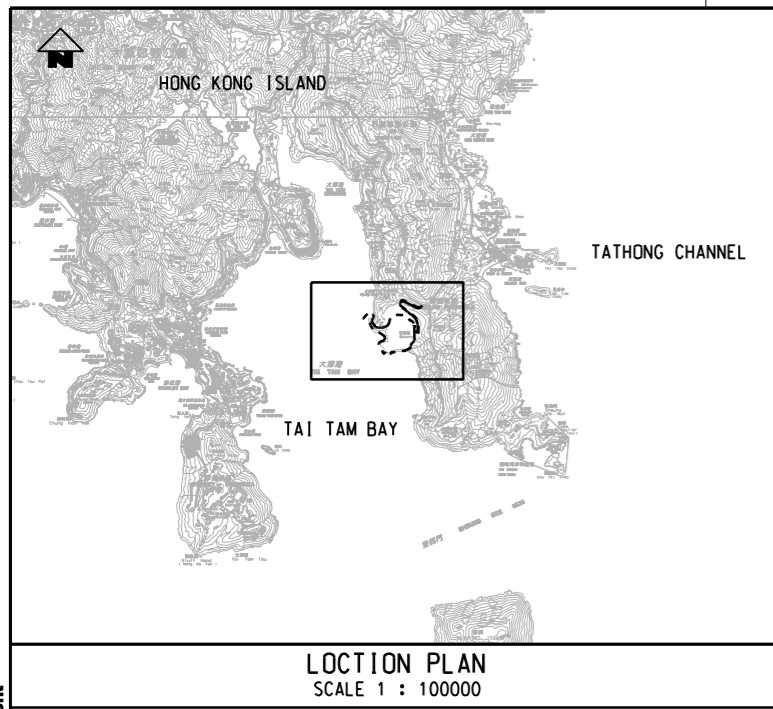
SHATIN TO CENTRAL LINK

DO NOT SCALE DRAWINGS. ALL DIMENSIONS SHALL BE VERIFIED ON SITE.
 © MTR CORPORATION LIMITED 2008. COPYRIGHT IN RESPECT OF THIS DRAWING / DOCUMENT IS OWNED BY THE MTR CORPORATION LIMITED OF HONG KONG. NO REPRODUCTION OF THE DRAWING / DOCUMENT OR ANY PART BY WHATEVER MEANS IS PERMITTED WITHOUT THE PRIOR WRITTEN CONSENT OF THE MTR CORPORATION LIMITED.

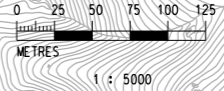
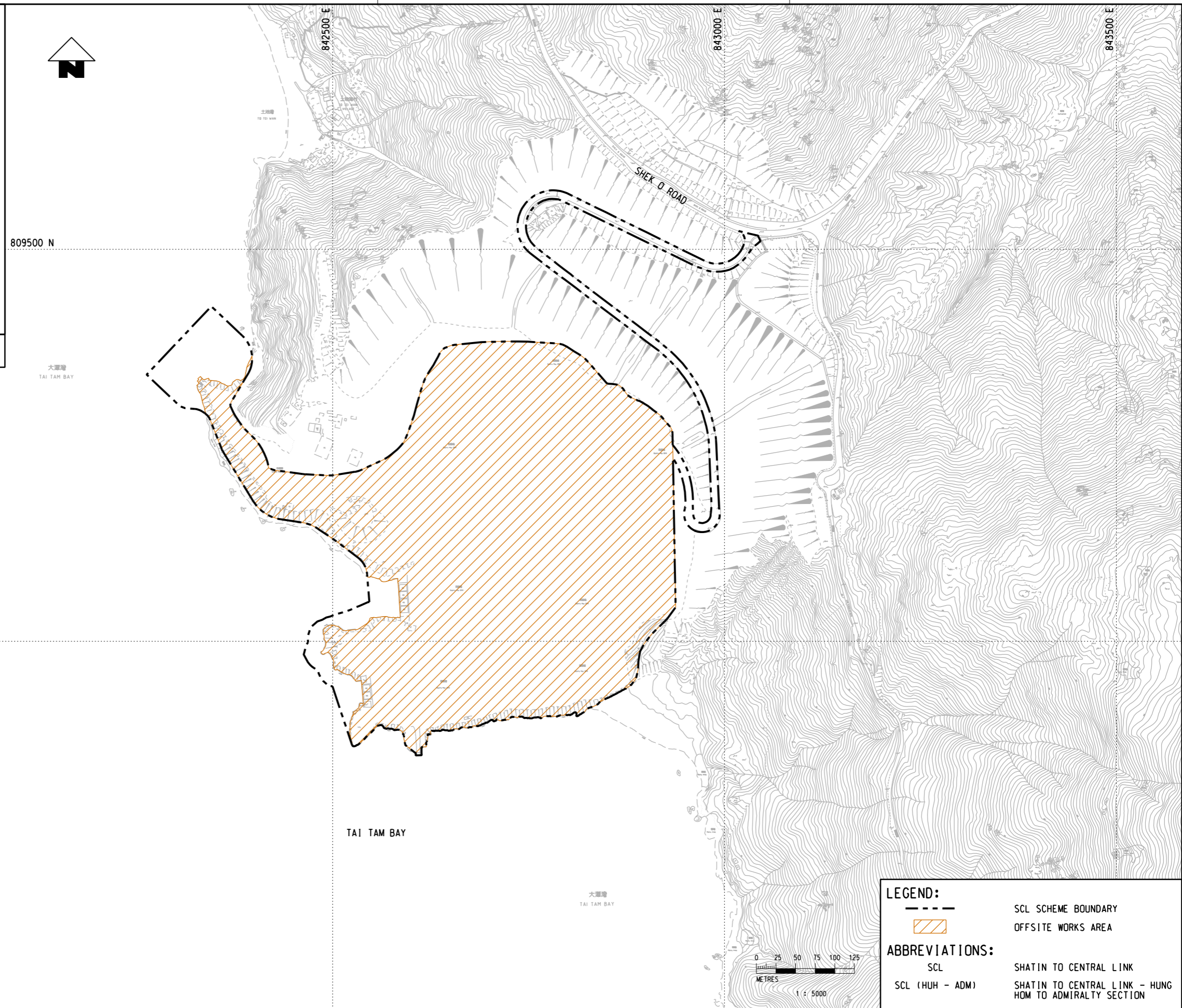
| | | |
|-------|-----------------------------------|---------------------------|
| TITLE | NEX/2213 | |
| | EIA STUDY FOR SCL (HUH - ADM) | |
| | PROJECT ALIGNMENT AND WORKS AREAS | |
| | SHEET 3 OF 4 | |
| SCALE | 1 : 5000 (A3) | FIGURE NO. |
| | | NEX2213/C/331/ENS/M50/023 |
| REV. | | B |

Maps reproduced with permission of the Director of Lands, © Hong Kong Government

Plot: R:\us\mset\MTR\PROJECTS\DRAWINGS\M50_025A.dgn
 Model Name: M50_025A.dgn
 File Name: M50_025A.dgn



LOCATION PLAN
 SCALE 1 : 100000



| | |
|-----------------------|--|
| LEGEND: | |
| | SCL SCHEME BOUNDARY |
| | OFFSITE WORKS AREA |
| ABBREVIATIONS: | |
| SCL | SHATIN TO CENTRAL LINK |
| SCL (HUH - ADM) | SHATIN TO CENTRAL LINK - HUNG HOM TO ADMIRALTY SECTION |

| REV | DESCRIPTION | BY | DATE | APPROVED | REV | DESCRIPTION | BY | DATE | APPROVED |
|-----|-------------|----|------|----------|-----|-------------|----|------|----------|
| | | | | | | | | | |

| | |
|----------|-------------|
| DRAWN | LX |
| DESIGNED | --- |
| CHECKED | LCR |
| APPROVED | --- |
| DATE | 13/OCT/2010 |

MTR

SHATIN TO CENTRAL LINK

AECOM

CADD REF. NEX2213_C_331_ENS_M50_025A.dgn

| | | | |
|-------------------------------|---------------------------|--------------------|--|
| TITLE | | NEX/2213 | |
| EIA STUDY FOR SCL (HUH - ADM) | | OFFSITE WORKS AREA | |
| SCALE | FIGURE NO. | REV. | |
| 1 : 5000 (A3) | NEX2213/C/331/ENS/M50/025 | A | |