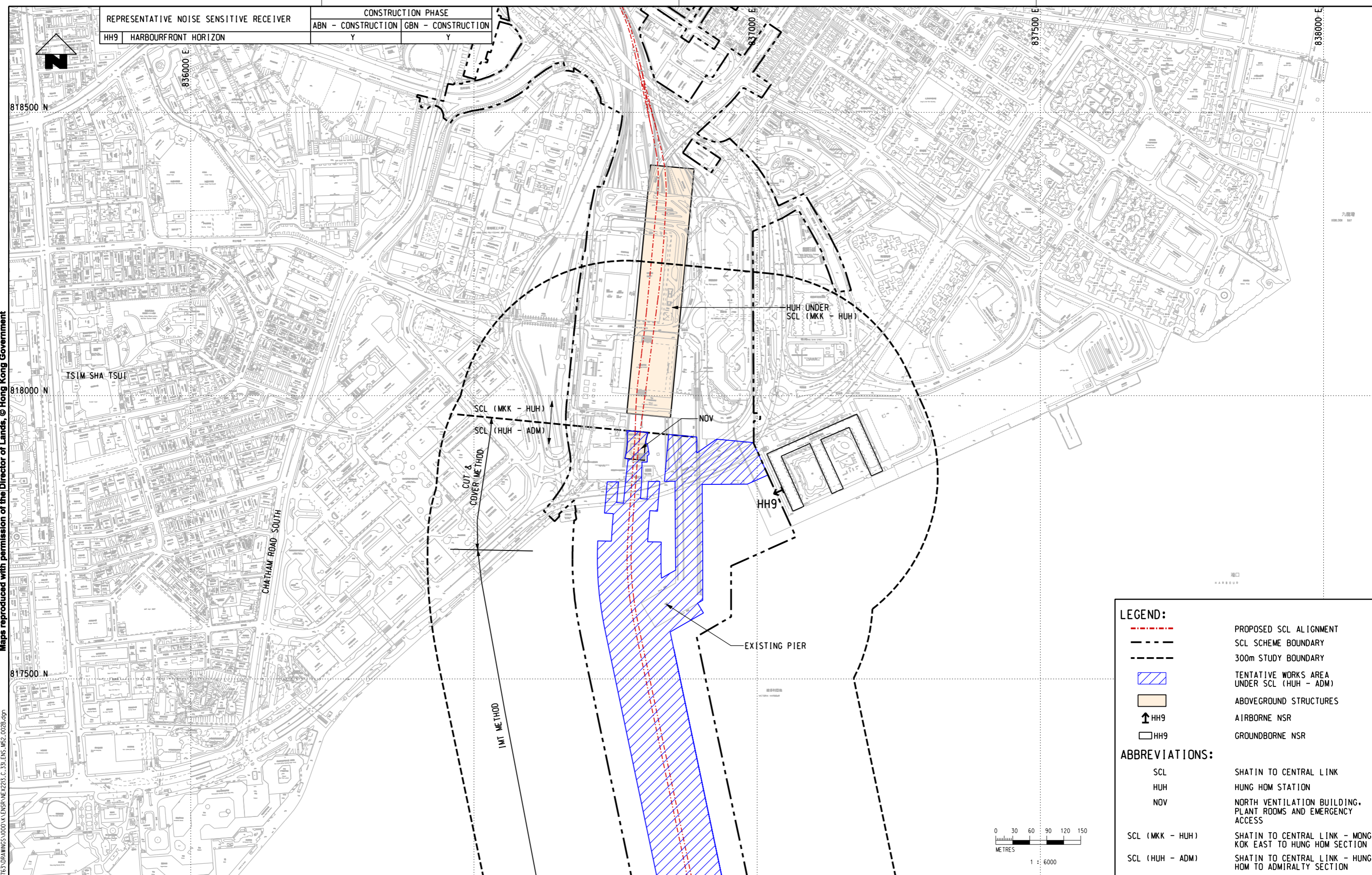


Maps reproduced with permission of the Director of Lands, © Hong Kong Government

PLOT DRW: R:\us\mset\NTR\PI\DRIVER\WINDOWS\33 COL\016.dgn  
 MODELNAME: M520213\_C\_331\_ENS\_M52\_002B.dgn  
 FILENAME: M520213\_C\_331\_ENS\_M52\_002B.dgn  
 PRN: 4324  
 DATE: 2011-11-14

REPRESENTATIVE NOISE SENSITIVE RECEIVER	CONSTRUCTION PHASE	
	ABN - CONSTRUCTION	GBN - CONSTRUCTION
HH9 HARBOURFRONT HORIZON	Y	Y

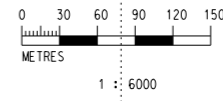


**LEGEND:**

- - - PROPOSED SCL ALIGNMENT
- SCL SCHEME BOUNDARY
- 300m STUDY BOUNDARY
- TENTATIVE WORKS AREA UNDER SCL (HUH - ADM)
- ABOVEGROUND STRUCTURES
- ↑ HH9 AIRBORNE NSR
- HH9 GROUND BORNE NSR

**ABBREVIATIONS:**

- SCL SHATIN TO CENTRAL LINK
- HUH HUNG HOM STATION
- NOV NORTH VENTILATION BUILDING, PLANT ROOMS AND EMERGENCY ACCESS
- SCL (MKK - HUH) SHATIN TO CENTRAL LINK - MONG KOK EAST TO HUNG HOM SECTION
- SCL (HUH - ADM) SHATIN TO CENTRAL LINK - HUNG HOM TO ADMIRALTY SECTION

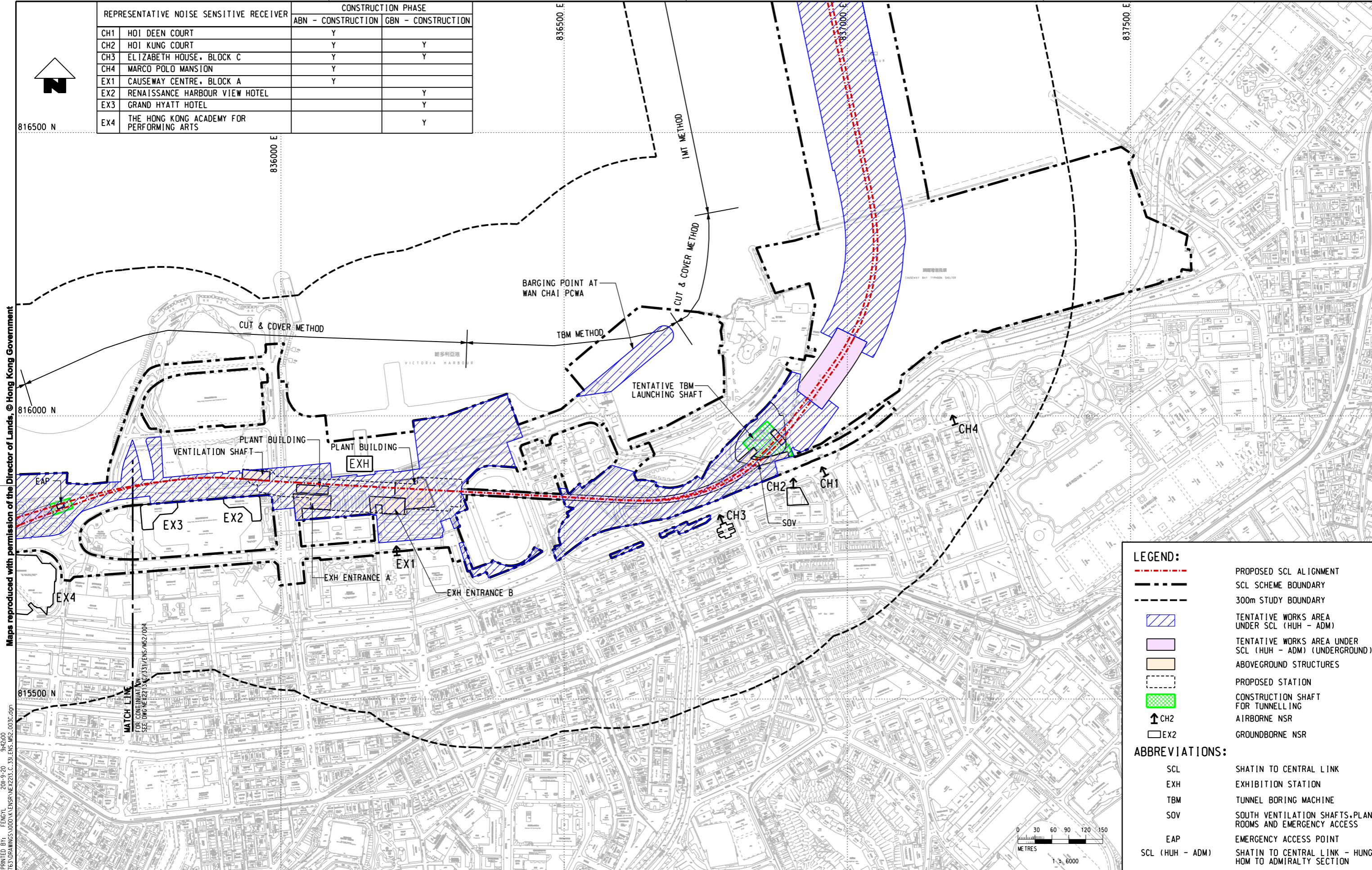


REV	DESCRIPTION	BY	DATE	APPROVED	REV	DESCRIPTION	BY	DATE	APPROVED

DRAWN	WK	 <b>SHATIN TO CENTRAL LINK</b> 
DESIGNED	---	
CHECKED	LCR	
APPROVED	---	
DATE	22/OCT/2010	ORIGINATOR
<small>DO NOT SCALE DRAWINGS. ALL DIMENSIONS SHALL BE VERIFIED ON SITE.          © MTR CORPORATION LIMITED 2008 COPYRIGHT IN RESPECT OF THIS DRAWING / DOCUMENT IS OWNED BY THE MTR CORPORATION LIMITED OF HONG KONG. NO REPRODUCTION OF THE DRAWING / DOCUMENT OR ANY PART BY WHATEVER MEANS IS PERMITTED WITHOUT THE PRIOR WRITTEN CONSENT OF THE MTR CORPORATION LIMITED.</small>		
CADD REF.		NEX2213_C_331_ENS_M52_002B.dgn

<b>TITLE</b> NEX/2213 EIA STUDY FOR SCL (HUH - ADM) LOCATION OF REPRESENTATIVE NOISE SENSITIVE RECEIVERS FOR CONSTRUCTION PHASE	
SCALE 1 : 6000 (A3)	FIGURE NO. NEX2213/C/331/ENS/M52/002
	REV. B

REPRESENTATIVE NOISE SENSITIVE RECEIVER	CONSTRUCTION PHASE	
	ABN - CONSTRUCTION	GBN - CONSTRUCTION
CH1 HOI DEEN COURT	Y	
CH2 HOI KUNG COURT	Y	Y
CH3 ELIZABETH HOUSE, BLOCK C	Y	Y
CH4 MARCO POLO MANSION	Y	
EX1 CAUSEWAY CENTRE, BLOCK A	Y	
EX2 RENAISSANCE HARBOUR VIEW HOTEL		Y
EX3 GRAND HYATT HOTEL		Y
EX4 THE HONG KONG ACADEMY FOR PERFORMING ARTS		Y

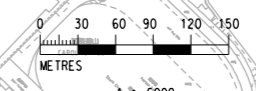


**LEGEND:**

- - - PROPOSED SCL ALIGNMENT
- SCL SCHEME BOUNDARY
- 300m STUDY BOUNDARY
- TENTATIVE WORKS AREA UNDER SCL (HUH - ADM)
- TENTATIVE WORKS AREA UNDER SCL (HUH - ADM) (UNDERGROUND)
- ABOVEGROUND STRUCTURES
- PROPOSED STATION
- CONSTRUCTION SHAFT FOR TUNNELLING
- ↑ CH2 AIRBORNE NSR
- EX2 GROUND BORNE NSR

**ABBREVIATIONS:**

- SCL SHATIN TO CENTRAL LINK
- EXH EXHIBITION STATION
- TBM TUNNEL BORING MACHINE
- SOV SOUTH VENTILATION SHAFTS, PLANT ROOMS AND EMERGENCY ACCESS
- EAP EMERGENCY ACCESS POINT
- SCL (HUH - ADM) SHATIN TO CENTRAL LINK - HUNG HOM TO ADMIRALTY SECTION



Maps reproduced with permission of the Director of Lands, © Hong Kong Government

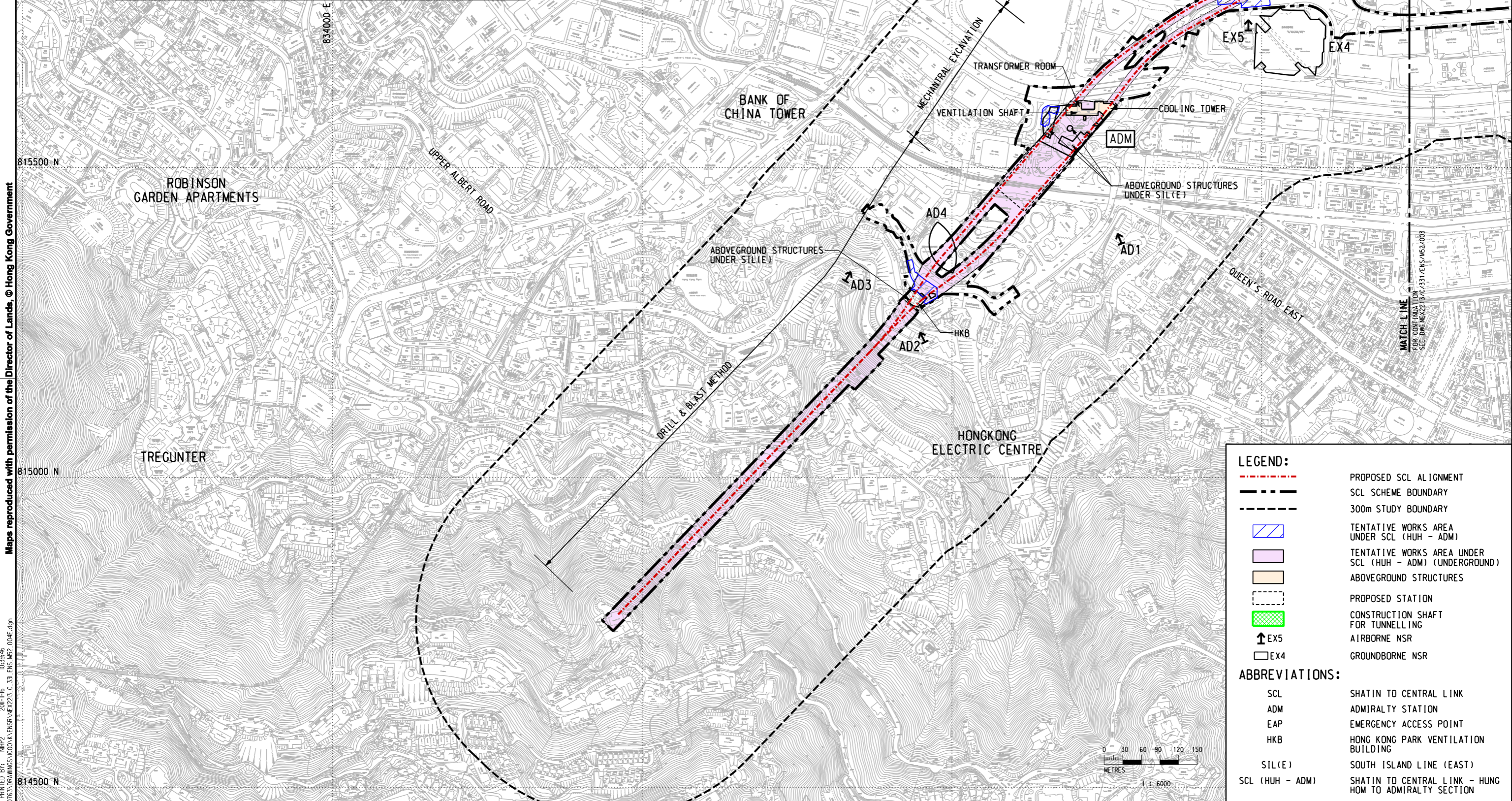
PLOT DRY: F:\usr\mset\mtr\p\drawing\windows\33\_000\_016.dgn  
 MODEL NAME: MEX2213\_C\_331\_ENS\_M52\_003C.dgn  
 FILE NAME: MEX2213\_C\_331\_ENS\_M52\_003C.dgn

<table border="1" style="width: 100%; border-collapse: collapse;"> <tr><td>DRAWN</td><td>HY</td></tr> <tr><td>DESIGNED</td><td>---</td></tr> <tr><td>CHECKED</td><td>LCR</td></tr> <tr><td>APPROVED</td><td>---</td></tr> <tr><td>DATE</td><td>02/AUG/2011</td></tr> </table>	DRAWN	HY	DESIGNED	---	CHECKED	LCR	APPROVED	---	DATE	02/AUG/2011	 <b>MTR</b>	<b>SHATIN TO CENTRAL LINK</b>   <b>AECOM</b>	<p>TITLE</p> <p><b>NEX/2213</b>  <b>EIA STUDY FOR SCL (HUH - ADM)</b>  <b>LOCATIONS OF REPRESENTATIVE NOISE</b>  <b>SENSITIVE RECEIVERS FOR CONSTRUCTION PHASE</b></p>											
DRAWN	HY																							
DESIGNED	---																							
CHECKED	LCR																							
APPROVED	---																							
DATE	02/AUG/2011																							
<table border="1" style="width: 100%; border-collapse: collapse;"> <thead> <tr> <th>REV</th> <th>DESCRIPTION</th> <th>BY</th> <th>DATE</th> <th>APPROVED</th> <th>REV</th> <th>DESCRIPTION</th> <th>BY</th> <th>DATE</th> <th>APPROVED</th> </tr> </thead> <tbody> <tr><td> </td><td> </td><td> </td><td> </td><td> </td><td> </td><td> </td><td> </td><td> </td><td> </td></tr> </tbody> </table>		REV	DESCRIPTION	BY	DATE	APPROVED	REV	DESCRIPTION	BY	DATE	APPROVED											<p>SCALE</p> <p>1 : 6000 (A3)</p>	<p>FIGURE NO.</p> <p>NEX2213/C/331/ENS/M52/003</p>	<p>REV.</p> <p>C</p>
REV	DESCRIPTION	BY	DATE	APPROVED	REV	DESCRIPTION	BY	DATE	APPROVED															

DO NOT SCALE DRAWINGS. ALL DIMENSIONS SHALL BE VERIFIED ON SITE.  
 © MTR CORPORATION LIMITED 2008. COPYRIGHT IN RESPECT OF THIS DRAWING / DOCUMENT IS OWNED BY THE MTR CORPORATION LIMITED OF HONG KONG. NO REPRODUCTION OF THE DRAWING / DOCUMENT OR ANY PART BY WHATEVER MEANS IS PERMITTED WITHOUT THE PRIOR WRITTEN CONSENT OF THE MTR CORPORATION LIMITED.

CADD REF. NEX2213\_C\_331\_ENS\_M52\_003C.dgn

REPRESENTATIVE NOISE SENSITIVE RECEIVER	CONSTRUCTION PHASE	
	ABN - CONSTRUCTION	GBN - CONSTRUCTION
EX3 GRAND HYATT HOTEL		Y
EX4 THE HONG KONG ACADEMY FOR PERFORMING ARTS		Y
EX5 THE HONG KONG ACADEMY FOR PERFORMING ARTS (OPEN ARENA)	Y	
AD1 CHING YI TO BARRACKS PAGET HOUSE	Y	
AD2 REGENT ON THE PARK	Y	
AD3 JOCKEY CLUB NEW LIFE HOSTEL	Y	
AD4 ISLAND SHANGRI-LA HOTEL		Y



**LEGEND:**

- - - PROPOSED SCL ALIGNMENT
- SCL SCHEME BOUNDARY
- 300m STUDY BOUNDARY
- TENTATIVE WORKS AREA UNDER SCL (HUH - ADM)
- TENTATIVE WORKS AREA UNDER SCL (HUH - ADM) (UNDERGROUND)
- ABOVEGROUND STRUCTURES
- PROPOSED STATION
- CONSTRUCTION SHAFT FOR TUNNELLING
- ↑ EX5 AIRBORNE NSR
- EX4 GROUNDBORNE NSR

**ABBREVIATIONS:**

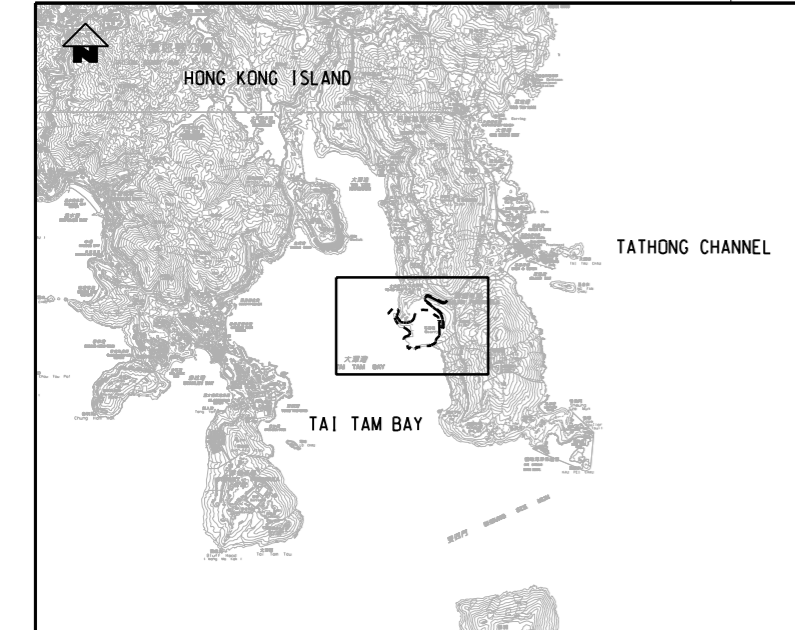
- SCL SHATIN TO CENTRAL LINK
- ADM ADMIRALTY STATION
- EAP EMERGENCY ACCESS POINT
- HKB HONG KONG PARK VENTILATION BUILDING
- SIL(E) SOUTH ISLAND LINE (EAST)
- SCL (HUH - ADM) SHATIN TO CENTRAL LINK - HUNG HOM TO ADMIRALTY SECTION

<p>PLT: DRV: R:\us\mshet\NTR\PI\DRIVER\WINDOWS\X3\COL\016.dgn          MODELNAME: NEX2213_C_331_ENS_M52_004E.dgn          FILENAME: NEX2213_C_331_ENS_M52_004E.dgn</p>	<table border="1" style="width: 100%; border-collapse: collapse;"> <tr><td>DRAWN</td><td>YJP</td></tr> <tr><td>DESIGNED</td><td>---</td></tr> <tr><td>CHECKED</td><td>LCR</td></tr> <tr><td>APPROVED</td><td>---</td></tr> <tr><td>DATE</td><td>04/NOV/2011</td></tr> </table> <p>DO NOT SCALE DRAWINGS. ALL DIMENSIONS SHALL BE VERIFIED ON SITE.          © MTR CORPORATION LIMITED 2008. COPYRIGHT IN RESPECT OF THIS DRAWING / DOCUMENT IS OWNED BY THE MTR CORPORATION LIMITED OF HONG KONG. NO REPRODUCTION OF THE DRAWING / DOCUMENT OR ANY PART BY WHATEVER MEANS IS PERMITTED WITHOUT THE PRIOR WRITTEN CONSENT OF THE MTR CORPORATION LIMITED.</p>	DRAWN	YJP	DESIGNED	---	CHECKED	LCR	APPROVED	---	DATE	04/NOV/2011	 <b>SHATIN TO CENTRAL LINK</b> 	<p>TITLE  <b>NEX/2213</b>  <b>EIA STUDY FOR SCL (HUH - ADM)</b>  <b>LOCATIONS OF REPRESENTATIVE NOISE</b>  <b>SENSITIVE RECEIVERS FOR CONSTRUCTION PHASE</b></p>	<p>SCALE  <b>1 : 6000 (A3)</b></p> <p>FIGURE NO.  <b>NEX2213/C/331/ENS/M52/004</b></p> <p>REV. <b>E</b></p>																														
DRAWN	YJP																																											
DESIGNED	---																																											
CHECKED	LCR																																											
APPROVED	---																																											
DATE	04/NOV/2011																																											
<table border="1" style="width: 100%; border-collapse: collapse;"> <thead> <tr> <th>REV</th> <th>DESCRIPTION</th> <th>BY</th> <th>DATE</th> <th>APPROVED</th> <th>REV</th> <th>DESCRIPTION</th> <th>BY</th> <th>DATE</th> <th>APPROVED</th> </tr> </thead> <tbody> <tr><td> </td><td> </td><td> </td><td> </td><td> </td><td> </td><td> </td><td> </td><td> </td><td> </td></tr> </tbody> </table>	REV	DESCRIPTION	BY	DATE	APPROVED	REV	DESCRIPTION	BY	DATE	APPROVED											<table border="1" style="width: 100%; border-collapse: collapse;"> <thead> <tr> <th>REV</th> <th>DESCRIPTION</th> <th>BY</th> <th>DATE</th> <th>APPROVED</th> <th>REV</th> <th>DESCRIPTION</th> <th>BY</th> <th>DATE</th> <th>APPROVED</th> </tr> </thead> <tbody> <tr><td> </td><td> </td><td> </td><td> </td><td> </td><td> </td><td> </td><td> </td><td> </td><td> </td></tr> </tbody> </table>	REV	DESCRIPTION	BY	DATE	APPROVED	REV	DESCRIPTION	BY	DATE	APPROVED											<p>CADD REF. NEX2213_C_331_ENS_M52_004E.dgn</p>		
REV	DESCRIPTION	BY	DATE	APPROVED	REV	DESCRIPTION	BY	DATE	APPROVED																																			
REV	DESCRIPTION	BY	DATE	APPROVED	REV	DESCRIPTION	BY	DATE	APPROVED																																			

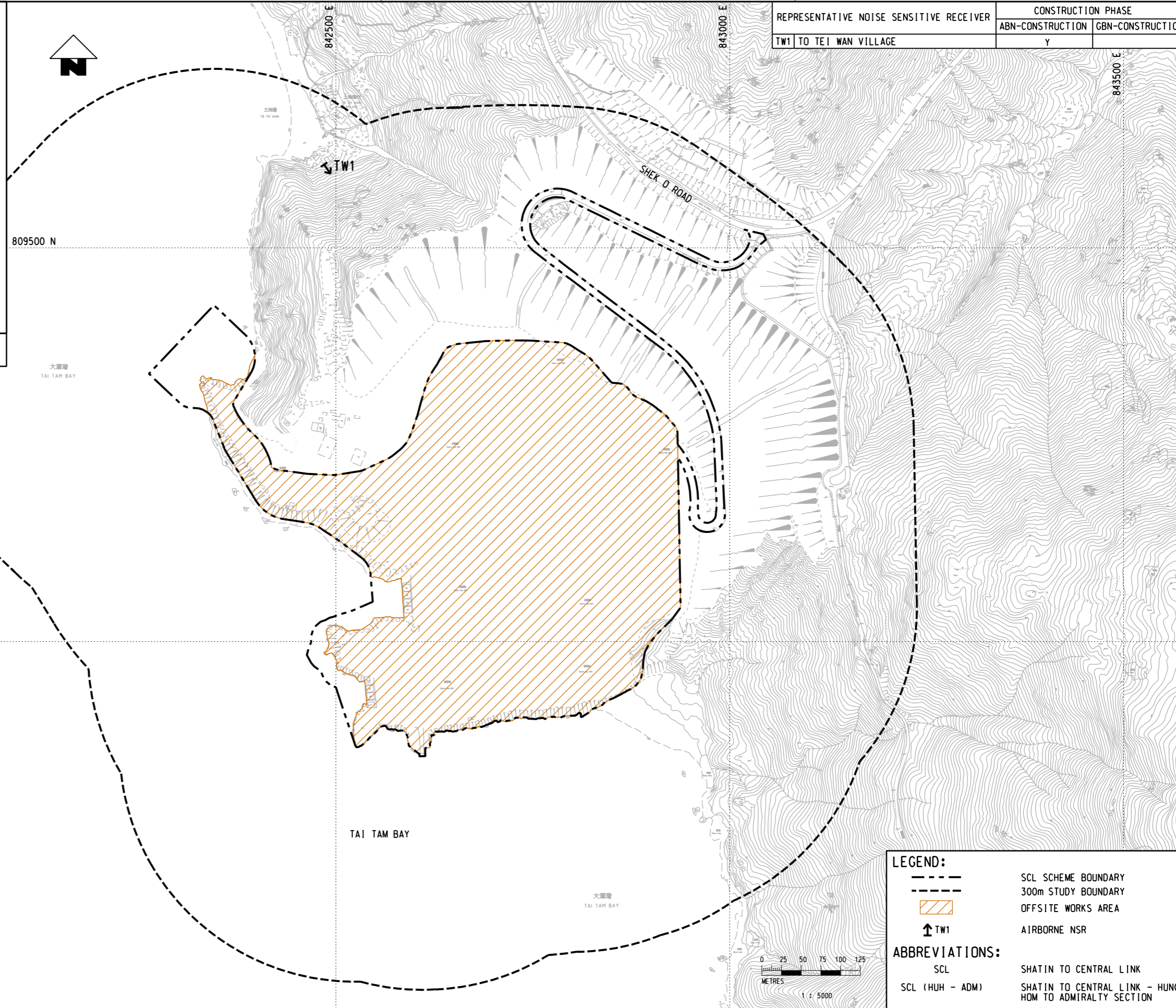
Maps reproduced with permission of the Director of Lands, © Hong Kong Government

PLOT DRY: R:\us\mshet\MTR\PI\DRIVER\WINDOWS\M3\COL00R.dgn  
 DATE: 2011-12-15 17:02:35  
 MODEL NAME: ME\PROJECTS\G0050763\DRAWINGS\0000\X\ENSR\NEX2213.C\31.ENS\_M52\_005B.dgn  
 FILE NAME:

REV	DESCRIPTION	BY	DATE	APPROVED	REV	DESCRIPTION	BY	DATE	APPROVED



LOCATION PLAN  
SCALE 1 : 100000



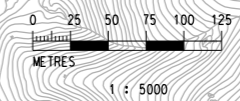
REPRESENTATIVE NOISE SENSITIVE RECEIVER	CONSTRUCTION PHASE	
	ABN-CONSTRUCTION	GBN-CONSTRUCTION
TW1 TO TEI WAN VILLAGE	Y	

**LEGEND:**

- SCL SCHEME BOUNDARY
- 300m STUDY BOUNDARY
- Offsite Works Area (shaded orange)
- ↑ TW1 AIRBORNE NSR

**ABBREVIATIONS:**

- SCL SHATIN TO CENTRAL LINK
- SCL (HUH - ADM) SHATIN TO CENTRAL LINK - HUNG HOM TO ADMIRALTY SECTION



DRAWN	LX	
DESIGNED	---	
CHECKED	LCR	
APPROVED	---	
DATE	22/OCT/2010	ORIGINATOR
<small>DO NOT SCALE DRAWINGS. ALL DIMENSIONS SHALL BE VERIFIED ON SITE.          © MTR CORPORATION LIMITED 2008 COPYRIGHT IN RESPECT OF THIS DRAWING / DOCUMENT IS OWNED BY THE MTR CORPORATION LIMITED OF HONG KONG. NO REPRODUCTION OF THE DRAWING / DOCUMENT OR ANY PART BY WHATEVER MEANS IS PERMITTED WITHOUT THE PRIOR WRITTEN CONSENT OF THE MTR CORPORATION LIMITED.</small>		
CADD REF.		NEX2213.C_331.ENS_M52_005B.dgn

TITLE

**NEX/2213**  
**EIA STUDY FOR SCL (HUH - ADM)**  
**LOCATION OF REPRESENTATIVE NOISE**  
**SENSITIVE RECEIVERS FOR CONSTRUCTION PHASE (OFFSITE)**

SCALE 1 : 5000 (A3)    FIGURE NO. NEX2213/C/331/ENS/M52/005    REV. B