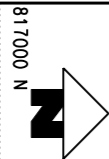


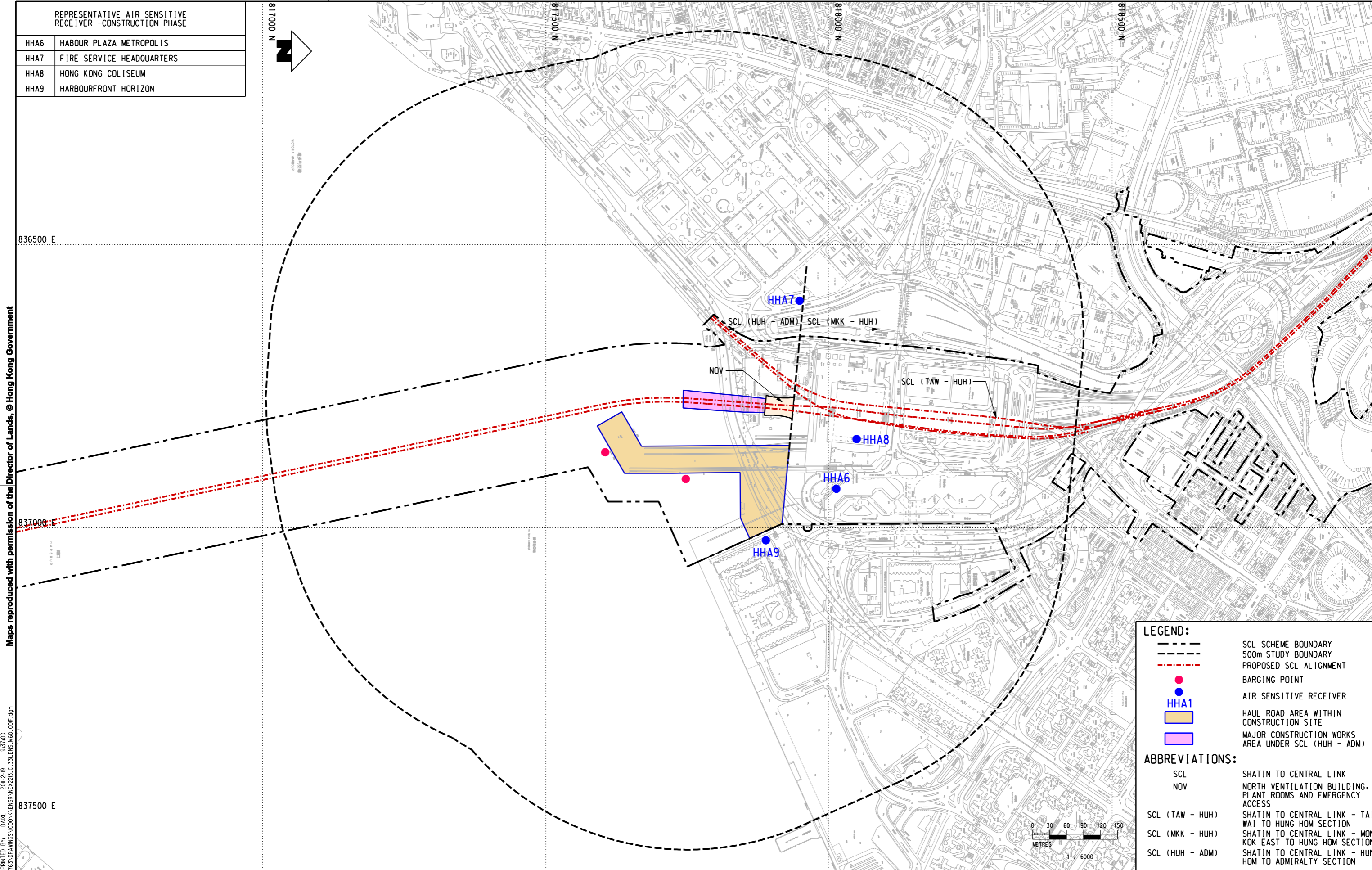
REPRESENTATIVE AIR SENSITIVE RECEIVER -CONSTRUCTION PHASE

HHA6	HABOUR PLAZA METROPOLIS
HHA7	FIRE SERVICE HEADQUARTERS
HHA8	HONG KONG COLISEUM
HHA9	HARBOURFRONT HORIZON



Maps reproduced with permission of the Director of Lands, © Hong Kong Government

PLOT DRW: R:\us\mshet\NTR\PI\DRIVER\WINDOWS\3 COL\016.dgn 0:37:00
 MODELNAME: M600163\DRAWINGS\000\N\ENS\M60_001F.dgn
 FILENAME:



LEGEND:

- SCL SCHEME BOUNDARY
- 500m STUDY BOUNDARY
- PROPOSED SCL ALIGNMENT
- BARGING POINT
- AIR SENSITIVE RECEIVER
- HAUL ROAD AREA WITHIN CONSTRUCTION SITE
- MAJOR CONSTRUCTION WORKS AREA UNDER SCL (HUH - ADM)

ABBREVIATIONS:

SCL	SHATIN TO CENTRAL LINK
NOV	NORTH VENTILATION BUILDING, PLANT ROOMS AND EMERGENCY ACCESS
SCL (TAW - HUH)	SHATIN TO CENTRAL LINK - TAI WAI TO HUNG HOM SECTION
SCL (MKK - HUH)	SHATIN TO CENTRAL LINK - MONG KOK EAST TO HUNG HOM SECTION
SCL (HUH - ADM)	SHATIN TO CENTRAL LINK - HUNG HOM TO ADMIRALTY SECTION

<p>DO NOT SCALE DRAWINGS. ALL DIMENSIONS SHALL BE VERIFIED ON SITE. (C) MTR CORPORATION LIMITED 2008 COPYRIGHT IN RESPECT OF THIS DRAWING / DOCUMENT IS OWNED BY THE MTR CORPORATION LIMITED OF HONG KONG. NO REPRODUCTION OF THE DRAWING / DOCUMENT OR ANY PART BY WHATEVER MEANS IS PERMITTED WITHOUT THE PRIOR WRITTEN CONSENT OF THE MTR CORPORATION LIMITED.</p>				<p>MTR</p> <p>ORIGINATOR</p> <p>AECOM</p>	<p>TITLE</p> <p>NEX/2213 EIA STUDY FOR SCL (HUH - ADM) LOCATION OF AIR SENSITIVE RECEIVERS</p>			
<p>DATE: 26/NOV/2010</p>				<p>CADD REF. NEX2213_C_331_ENS_M60_001F.dgn</p>				
<p>SCALE: 1 : 6000 (A3)</p>		<p>FIGURE NO. NEX2213/C/331/ENS/M60/001</p>		<p>REV. F</p>				
REV	DESCRIPTION	BY	DATE	APPROVED	DESCRIPTION	BY	DATE	APPROVED

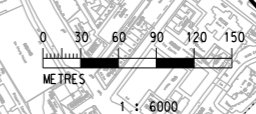
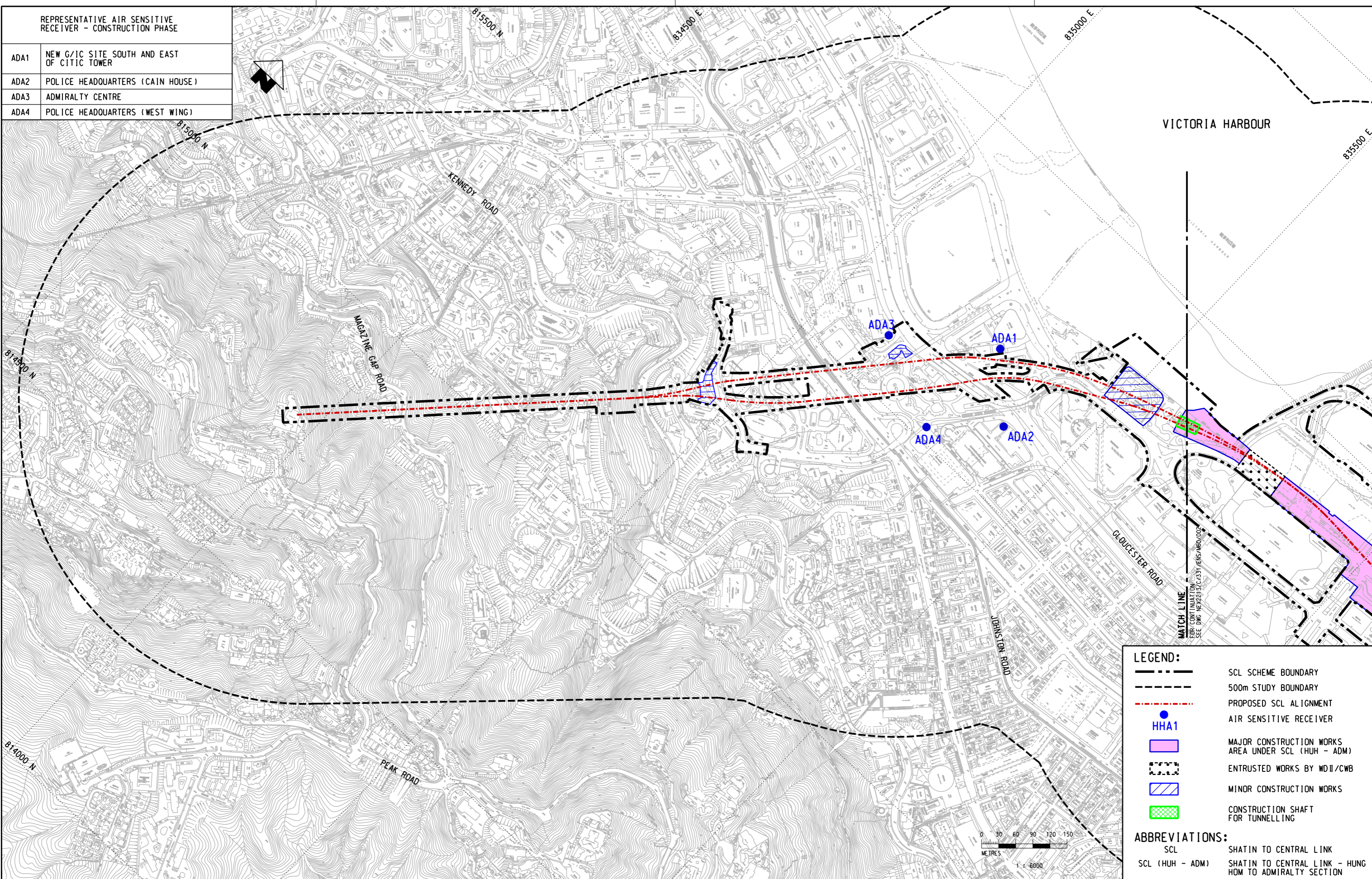
REPRESENTATIVE AIR SENSITIVE RECEIVER - CONSTRUCTION PHASE

ADA1	NEW G/IC SITE SOUTH AND EAST OF CITIC TOWER
ADA2	POLICE HEADQUARTERS (CAIN HOUSE)
ADA3	ADMIRALTY CENTRE
ADA4	POLICE HEADQUARTERS (WEST WING)



Maps reproduced with permission of the Director of Lands, © Hong Kong Government

PLOT DRW: F:\usr\msh\mtr\p\01\DRIVER\WINDOWS\X3\COLOUR.dwg
 MODEL NAME: NEX2213_C_331_ENS_M60_003H.dgn
 FILE NAME: NEX2213_C_331_ENS_M60_003H.dgn
 DATE: 2011-09-07
 DRAWN BY: DXL
 CHECKED BY: ---
 APPROVED BY: ---
 DATE: 07/SEP/2011



LEGEND:

- SCL SCHEME BOUNDARY
- 500m STUDY BOUNDARY
- PROPOSED SCL ALIGNMENT
- AIR SENSITIVE RECEIVER
- MAJOR CONSTRUCTION WORKS AREA UNDER SCL (HUH - ADM)
- ENTRUSTED WORKS BY WDII/CWB
- MINOR CONSTRUCTION WORKS
- CONSTRUCTION SHAFT FOR TUNNELLING

ABBREVIATIONS:

- SCL SHATIN TO CENTRAL LINK
- SCL (HUH - ADM) SHATIN TO CENTRAL LINK - HUNG HOM TO ADMIRALTY SECTION

	<p>MTR</p> <p>ORIGINATOR</p> <p>AECOM</p>	<p>SHATIN TO CENTRAL LINK</p> <p>NEX/2213</p> <p>EIA STUDY FOR SCL (HUH - ADM)</p> <p>LOCATIONS OF AIR SENSITIVE RECEIVERS</p>
	<p>CADD REF. NEX2213_C_331_ENS_M60_003H.dgn</p>	<p>SCALE 1 : 6000 (A3)</p> <p>FIGURE NO. NEX2213/C/331/ENS/M60/003</p> <p>REV. H</p>

REPRESENTATIVE AIR SENSITIVE RECEIVER - CONSTRUCTION PHASE

TWA1 TO TEI WAN VILLAGE



842000 E

843000 E

844000 E

810000 N

809000 N

Maps reproduced with permission of the Director of Lands, © Hong Kong Government

PLOT DRY: R:\us\msb\mtr\p\0\DRIVER\WINDOWS\3 COL\016.dgn
 MODELNAME: M60_004B.dgn
 FILENAME: M60_004B.dgn
 DATE: 2011-11-15 15:29:39

REV	DESCRIPTION	BY	DATE	APPROVED	REV	DESCRIPTION	BY	DATE	APPROVED

DRAWN	GXH
DESIGNED	---
CHECKED	LCR
APPROVED	---
DATE	26/NOV/2009



SHATIN TO CENTRAL LINK



ORIGINATOR

CADD REF.

NEX2213_C_331_ENS_M60_004B.dgn

TITLE	
NEX/2213 EIA STUDY FOR SCL (HUH - ADM) LOCATIONS OF AIR SENSITIVE RECEIVER AT SHEK O	
SCALE	FIGURE NO.
1 : 8000 (A3)	NEX2213/C/331/ENS/M60/004
REV.	B

LEGEND:

- PROJECT BOUNDARY
- 500m STUDY BOUNDARY
- POINT SOURCE
- AIR SENSITIVE RECEIVER
- CONCRETE BATCHING PLANT
- OFFSITE WORKS AREA

ABBREVIATIONS:

- SCL (HUH - ADM) SHATIN TO CENTRAL LINK - HUNG HOM TO ADMIRALTY SECTION

