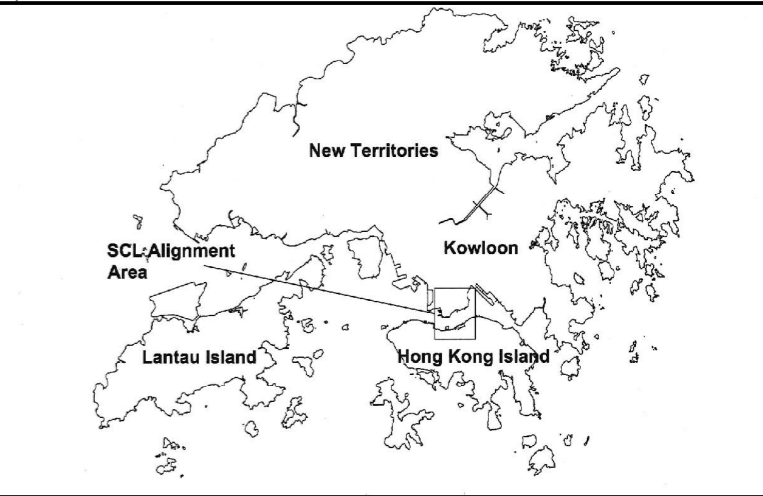
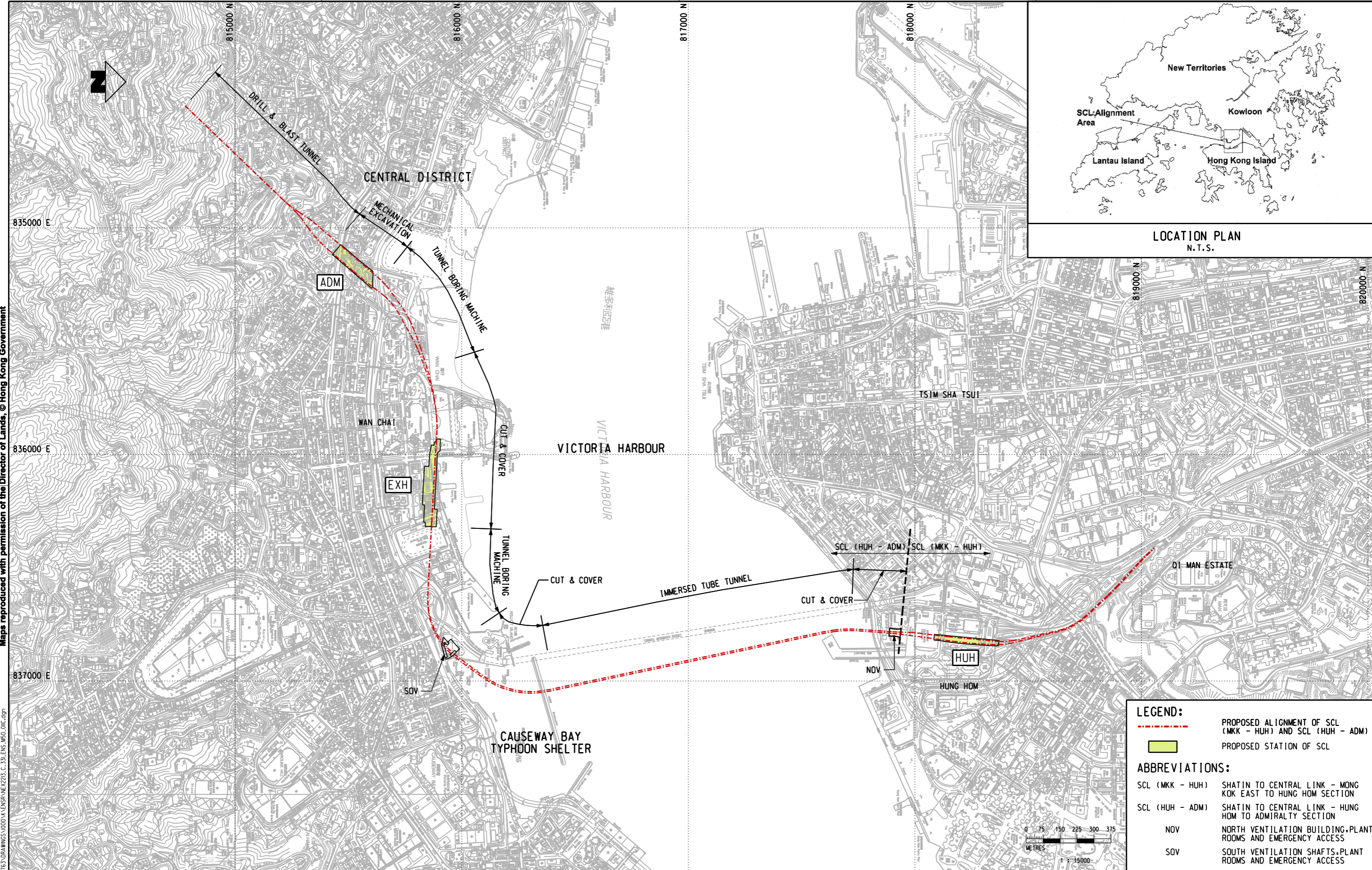


Maps reproduced with permission of the Director of Lands, © Hong Kong Government

Plot Date: 06/09/2011
 Model Name: NEX2213_C_331_ENS_M50_011C.dgn
 File Name: NEX2213_C_331_ENS_M50_011C.dgn



LOCATION PLAN
N.T.S.

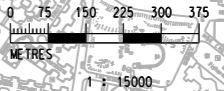


LEGEND:

- PROPOSED ALIGNMENT OF SCL (MKK - HUH) AND SCL (HUH - ADM)
- PROPOSED STATION OF SCL

ABBREVIATIONS:

- SCL (MKK - HUH) SHATIN TO CENTRAL LINK - MONG KOK EAST TO HUNG HOM SECTION
- SCL (HUH - ADM) SHATIN TO CENTRAL LINK - HUNG HOM TO ADMIRALTY SECTION
- NOV NORTH VENTILATION BUILDING, PLANT ROOMS AND EMERGENCY ACCESS
- SOV SOUTH VENTILATION SHAFTS, PLANT ROOMS AND EMERGENCY ACCESS



REV	DESCRIPTION	BY	DATE	APPROVED	REV	DESCRIPTION	BY	DATE	APPROVED

DRAWN	ZRH
DESIGNED	---
CHECKED	LCR
APPROVED	---
DATE	06/SEP/2011

MTR

SHATIN TO CENTRAL LINK

AECOM

CADD REF. NEX2213_C_331_ENS_M50_011C.dgn

TITLE

NEX/2213
EIA STUDY FOR SCL (HUH - ADM)
PREFERRED ALIGNMENT AND CONSTRUCTION METHOD

SCALE 1 : 15000 (A3)

FIGURE NO. NEX2213/C/331/ENS/M50/011

REV. C