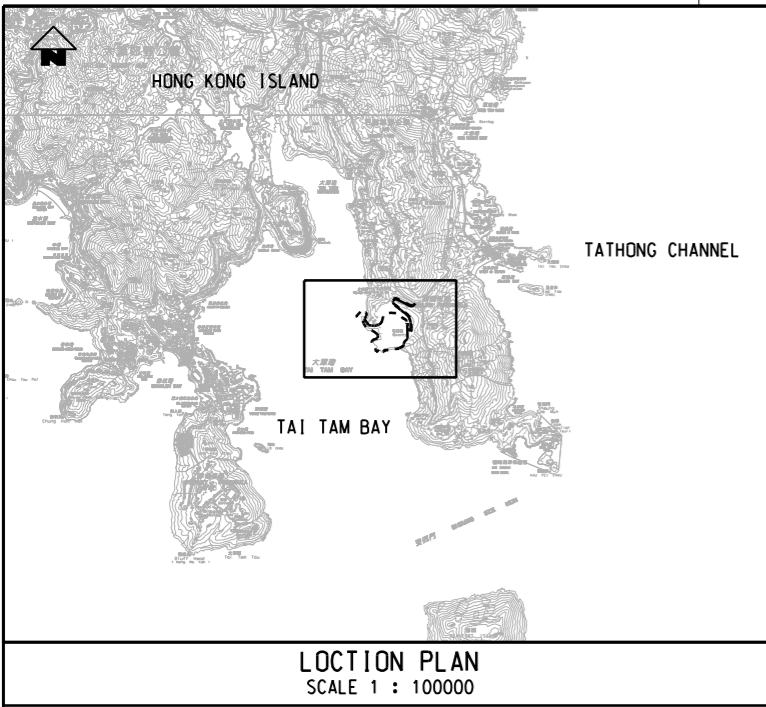
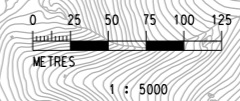
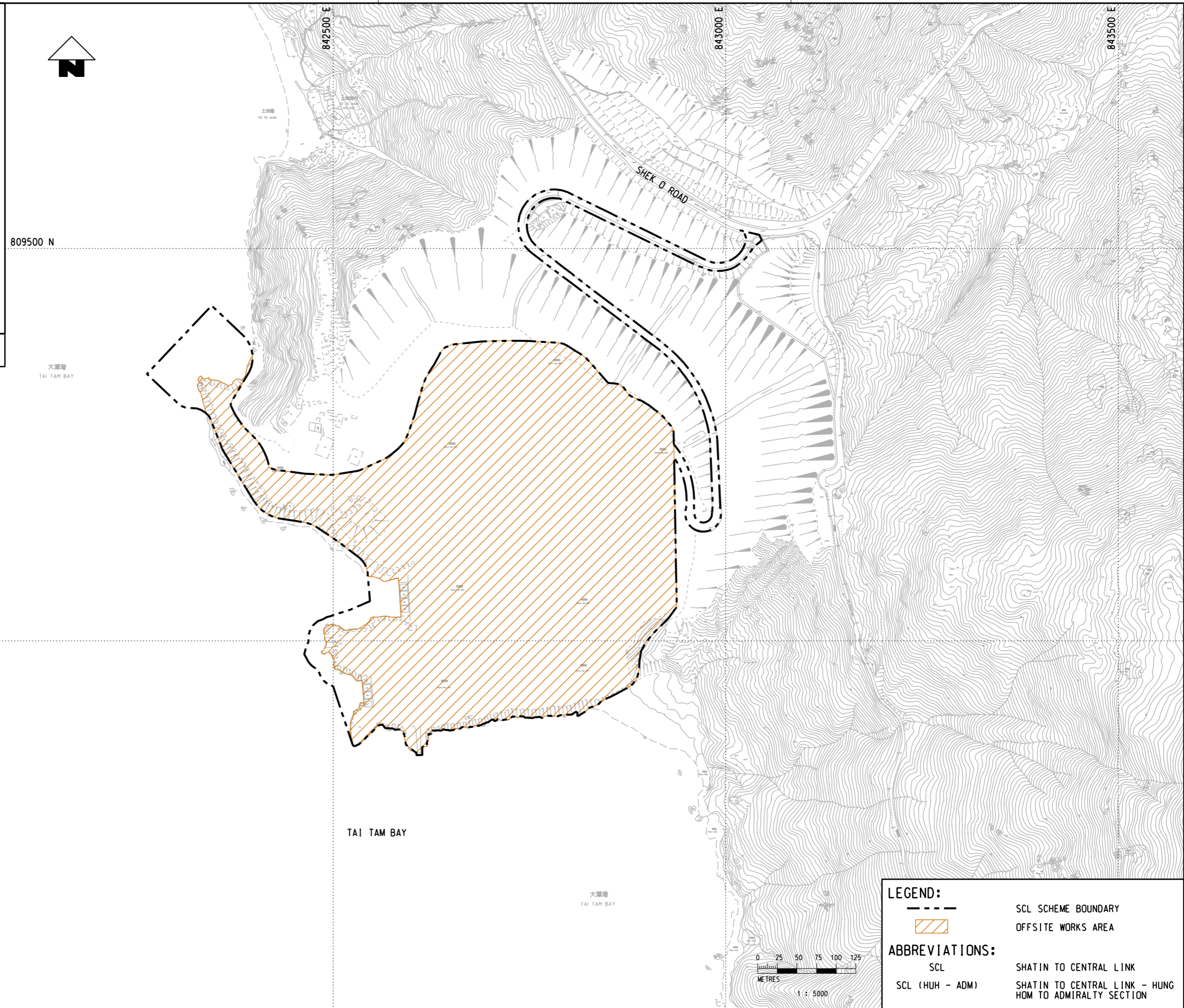


Maps reproduced with permission of the Director of Lands, © Hong Kong Government



LOCATION PLAN
SCALE 1 : 100000



| | |
|-----------------------|--|
| LEGEND: | |
| | SCL SCHEME BOUNDARY |
| | OFFSITE WORKS AREA |
| ABBREVIATIONS: | |
| SCL | SHATIN TO CENTRAL LINK |
| SCL (HUH - ADM) | SHATIN TO CENTRAL LINK - HUNG HOM TO ADMIRALTY SECTION |

Plot Drw: R:\us\set\mtr\p\ot\dr\en\windows\3\col\016_r.dwg
 Model Name: M50-025A.dgn
 File Name: M50-025A.dgn

| REV | DESCRIPTION | BY | DATE | APPROVED | REV | DESCRIPTION | BY | DATE | APPROVED |
|-----|-------------|----|------|----------|-----|-------------|----|------|----------|
| | | | | | | | | | |

| | |
|----------|-------------|
| DRAWN | LX |
| DESIGNED | --- |
| CHECKED | LCR |
| APPROVED | --- |
| DATE | 13/OCT/2010 |

MTR

SHATIN TO CENTRAL LINK

AECOM

CADD REF. NEX2213_C_331_ENS_M50_025A.dgn

| | | | |
|-------------------------------|---------------------------|--------------------|--|
| TITLE | | NEX/2213 | |
| EIA STUDY FOR SCL (HUH - ADM) | | OFFSITE WORKS AREA | |
| SCALE | FIGURE NO. | REV. | |
| 1 : 5000 (A3) | NEX2213/C/331/ENS/M50/025 | A | |