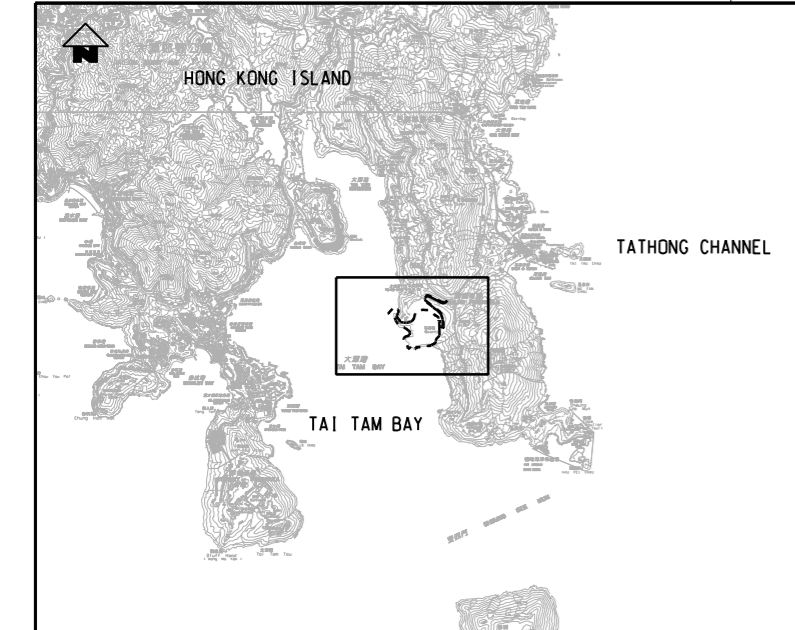


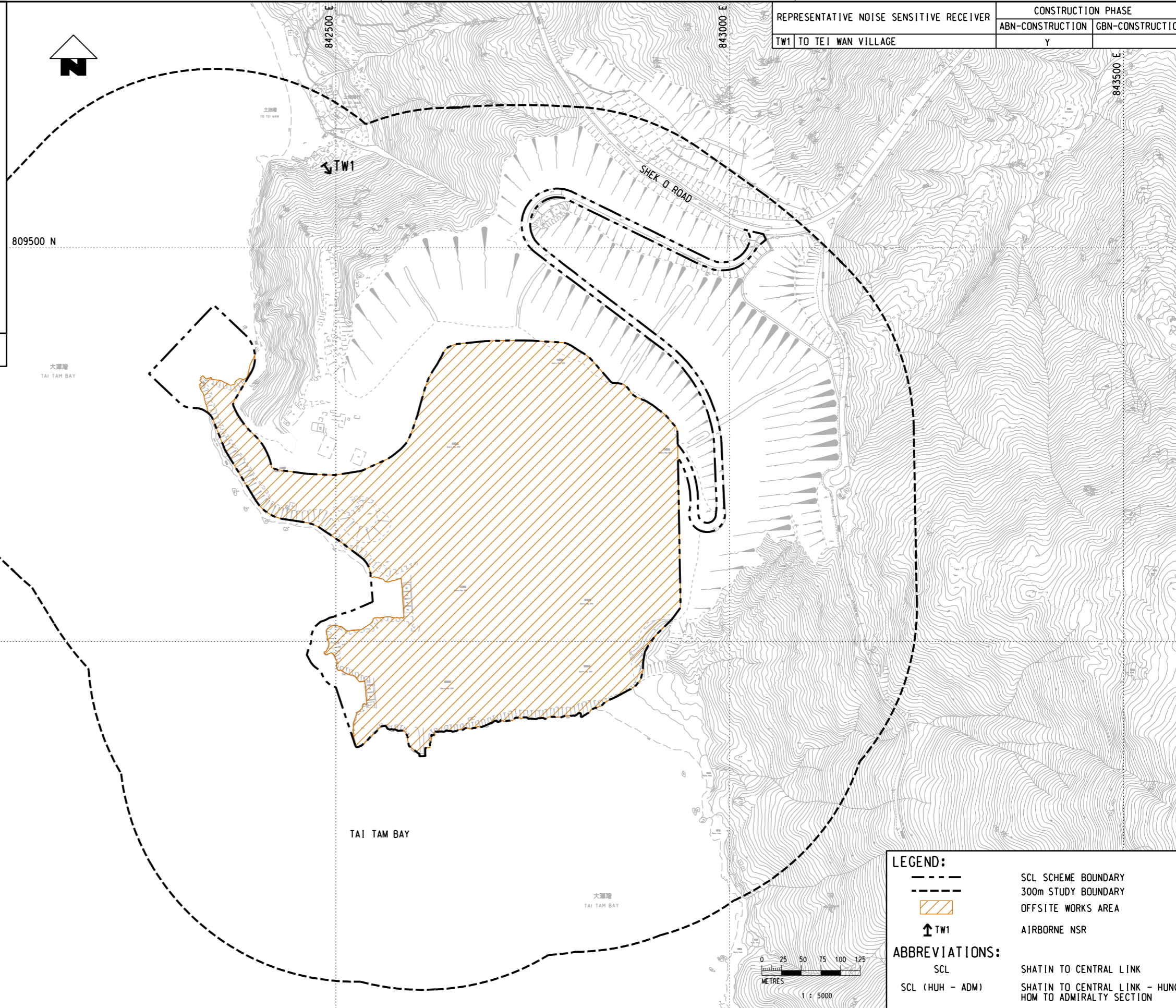
Maps reproduced with permission of the Director of Lands, © Hong Kong Government

PLOT DRY: R:\us\mshet\MTR\PI\DRIVER\WINDOWS\M3\COL00R.dgn
 DATE: 2011-12-15 17:02:35
 MODEL NAME: ME\PROJECTS\G0050763\DRAWINGS\0000\X\ENSR\NEX2213.C\31.ENS_M52_005B.dgn

REV	DESCRIPTION	BY	DATE	APPROVED	REV	DESCRIPTION	BY	DATE	APPROVED



LOCATION PLAN
SCALE 1 : 100000



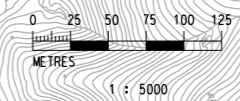
REPRESENTATIVE NOISE SENSITIVE RECEIVER	CONSTRUCTION PHASE	
	ABN-CONSTRUCTION	GBN-CONSTRUCTION
TW1 TO TEI WAN VILLAGE	Y	

LEGEND:

- SCL SCHEME BOUNDARY
- - - 300m STUDY BOUNDARY
- ▨ OFFSITE WORKS AREA
- ↑ TW1 AIRBORNE NSR

ABBREVIATIONS:

- SCL SHATIN TO CENTRAL LINK
- SCL (HUH - ADM) SHATIN TO CENTRAL LINK - HUNG HOM TO ADMIRALTY SECTION



DRAWN	LX	
DESIGNED	---	
CHECKED	LCR	
APPROVED	---	
DATE	22/OCT/2010	ORIGINATOR
<small>DO NOT SCALE DRAWINGS. ALL DIMENSIONS SHALL BE VERIFIED ON SITE. © MTR CORPORATION LIMITED 2008 COPYRIGHT IN RESPECT OF THIS DRAWING / DOCUMENT IS OWNED BY THE MTR CORPORATION LIMITED OF HONG KONG. NO REPRODUCTION OF THE DRAWING / DOCUMENT OR ANY PART BY WHATEVER MEANS IS PERMITTED WITHOUT THE PRIOR WRITTEN CONSENT OF THE MTR CORPORATION LIMITED.</small>		
CADD REF.		NEX2213.C_331.ENS_M52_005B.dgn

TITLE

NEX/2213
EIA STUDY FOR SCL (HUH - ADM)
LOCATION OF REPRESENTATIVE NOISE
SENSITIVE RECEIVERS FOR CONSTRUCTION PHASE (OFFSITE)

SCALE 1 : 5000 (A3) FIGURE NO. NEX2213/C/331/ENS/M52/005 REV. B