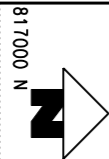


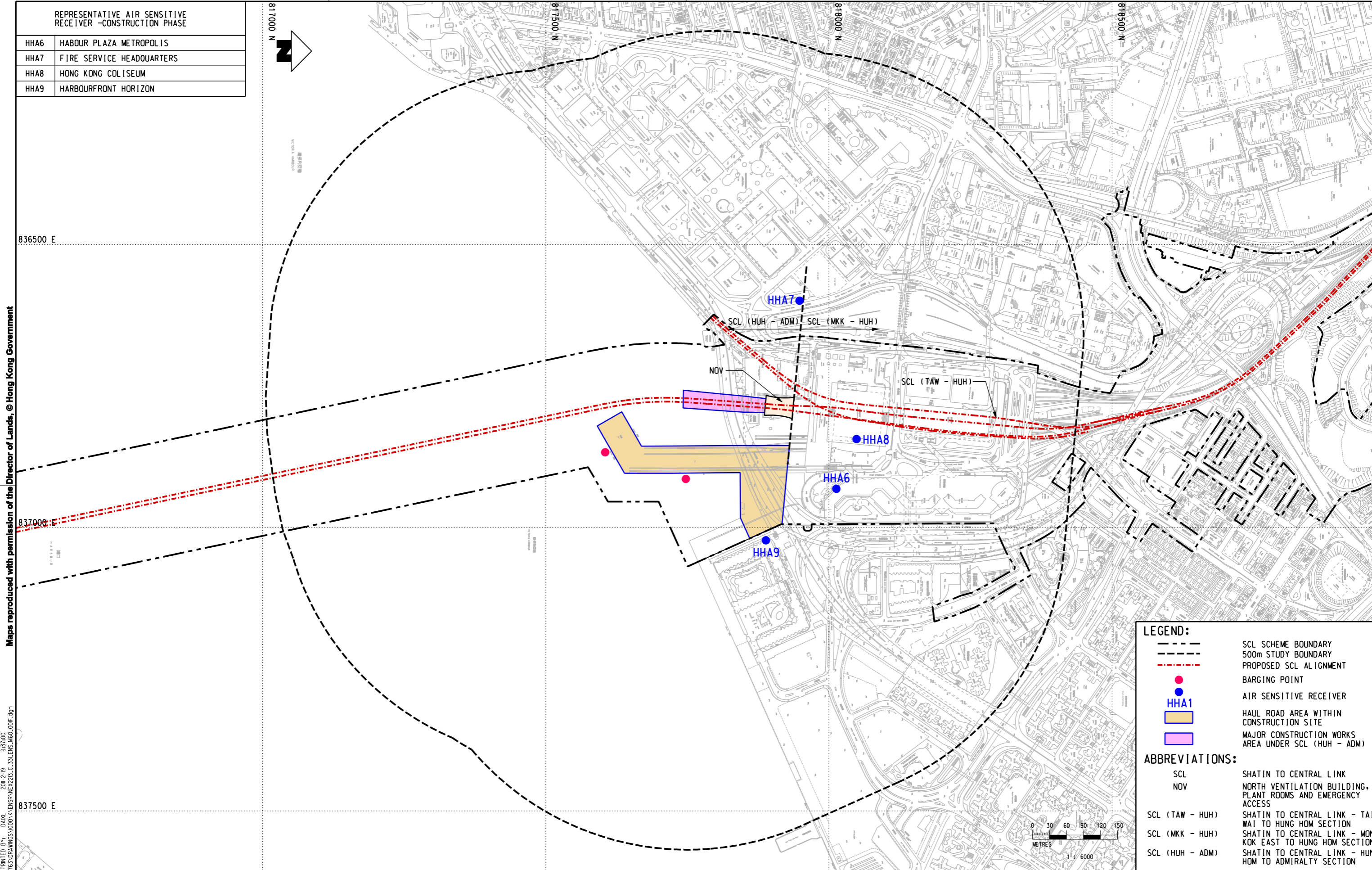
REPRESENTATIVE AIR SENSITIVE RECEIVER -CONSTRUCTION PHASE

HHA6	HABOUR PLAZA METROPOLIS
HHA7	FIRE SERVICE HEADQUARTERS
HHA8	HONG KONG COLISEUM
HHA9	HARBOURFRONT HORIZON



Maps reproduced with permission of the Director of Lands, © Hong Kong Government

PLOT DRW: R:\us\mshet\NTR\PI\DRIVER\WINDOWS\3 COL\016.dgn 0:37:00
 MODELNAME: M60016.dgn
 FILENAME: M60016.dgn

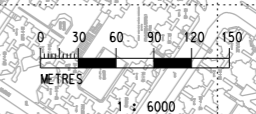


LEGEND:

- SCL SCHEME BOUNDARY
- 500m STUDY BOUNDARY
- PROPOSED SCL ALIGNMENT
- BARGING POINT
- AIR SENSITIVE RECEIVER
- HAUL ROAD AREA WITHIN CONSTRUCTION SITE
- MAJOR CONSTRUCTION WORKS AREA UNDER SCL (HUH - ADM)

ABBREVIATIONS:

SCL	SHATIN TO CENTRAL LINK
NOV	NORTH VENTILATION BUILDING, PLANT ROOMS AND EMERGENCY ACCESS
SCL (TAW - HUH)	SHATIN TO CENTRAL LINK - TAI WAI TO HUNG HOM SECTION
SCL (MKK - HUH)	SHATIN TO CENTRAL LINK - MONG KOK EAST TO HUNG HOM SECTION
SCL (HUH - ADM)	SHATIN TO CENTRAL LINK - HUNG HOM TO ADMIRALTY SECTION



<p>DO NOT SCALE DRAWINGS. ALL DIMENSIONS SHALL BE VERIFIED ON SITE. (C) MTR CORPORATION LIMITED 2008 COPYRIGHT IN RESPECT OF THIS DRAWING / DOCUMENT IS OWNED BY THE MTR CORPORATION LIMITED OF HONG KONG. NO REPRODUCTION OF THE DRAWING / DOCUMENT OR ANY PART BY WHATEVER MEANS IS PERMITTED WITHOUT THE PRIOR WRITTEN CONSENT OF THE MTR CORPORATION LIMITED.</p>				<p>MTR</p> <p>ORIGINATOR</p> <p>AECOM</p>	<p>TITLE</p> <p>NEX/2213 EIA STUDY FOR SCL (HUH - ADM) LOCATION OF AIR SENSITIVE RECEIVERS</p>							
<p>DATE: 26/NOV/2010</p>				<p>CADD REF. NEX2213_C_331_ENS_M60_001F.dgn</p>								
REV	DESCRIPTION	BY	DATE	APPROVED	REV	DESCRIPTION	BY	DATE	APPROVED	SCALE	FIGURE NO.	REV.
										1 : 6000 (A3)	NEX2213/C/331/ENS/M60/001	F