

ENGINEERING INVESTIGATION AND ENVIRONMENTAL STUDIES FOR INTEGRATED WASTE MANAGEMENT FACILITIES PHASE I - FEASIBILITY STUDY

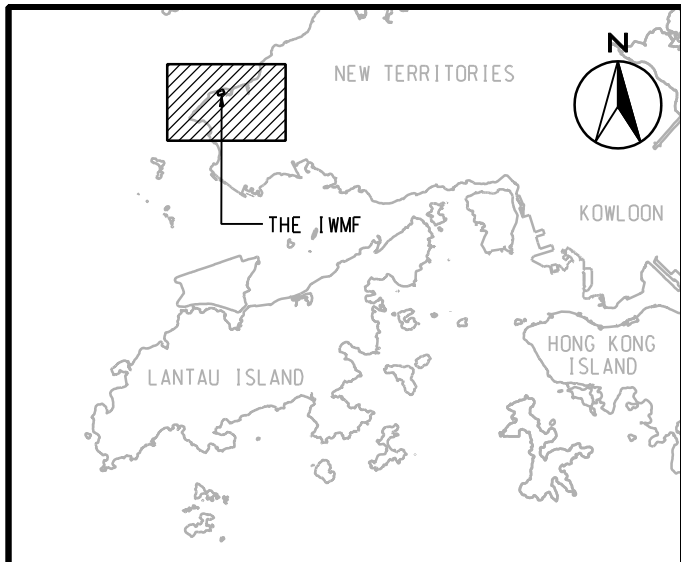
LOCATIONS OF AIR SENSITIVE RECEIVERS (TTAL SITE)

(SHEET 1 OF 5)



SCALE	A3 1:100000	DATE	DEC. 2010
CHECK	-	DRAWN	CYG
JOB No.	60051148	DRAWING No.	FIGURE 3a.1
		REV	-

DATE: 2011-1-12 DAIXL



LOCATION PLAN
SCALE A3 1:500000



ENGINEERING INVESTIGATION AND ENVIRONMENTAL STUDIES FOR INTEGRATED WASTE MANAGEMENT FACILITIES PHASE I - FEASIBILITY STUDY

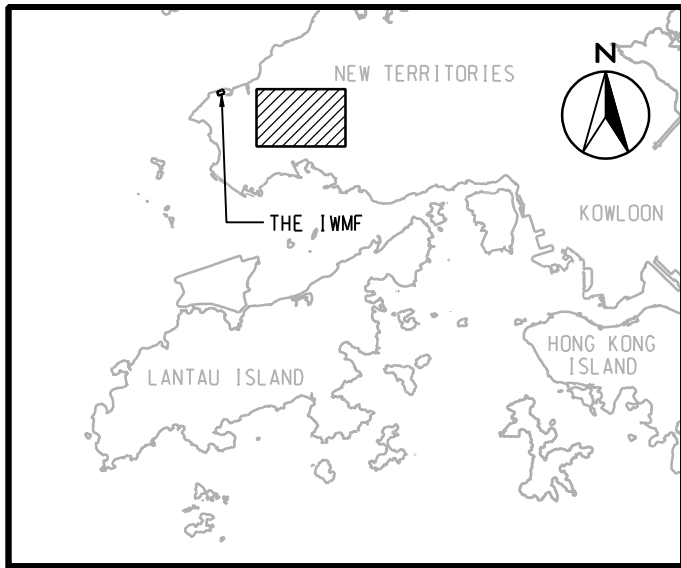


LOCATIONS OF AIR SENSITIVE RECEIVERS (TTAL SITE)

(SHEET 2 OF 5)

SCALE	A3 1:20000	DATE	DEC. 2010
CHECK	-	DRAWN	CYG
JOB No.	60051148	DRAWING No.	FIGURE 3a.1
		REV	-

DATE: 2011-1-12 DAIXL



LOCATION PLAN
SCALE A3 1:500000



DATE: 2011-1-12 DAIXL

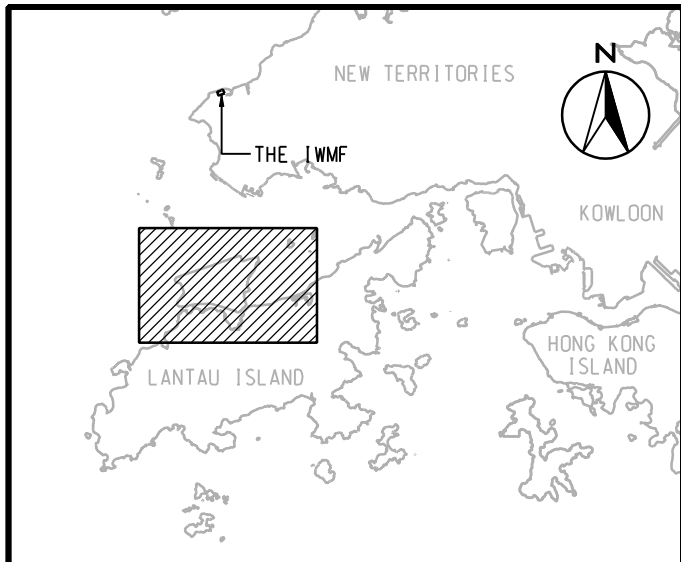


ENGINEERING INVESTIGATION AND ENVIRONMENTAL STUDIES FOR INTEGRATED WASTE MANAGEMENT FACILITIES PHASE I - FEASIBILITY STUDY

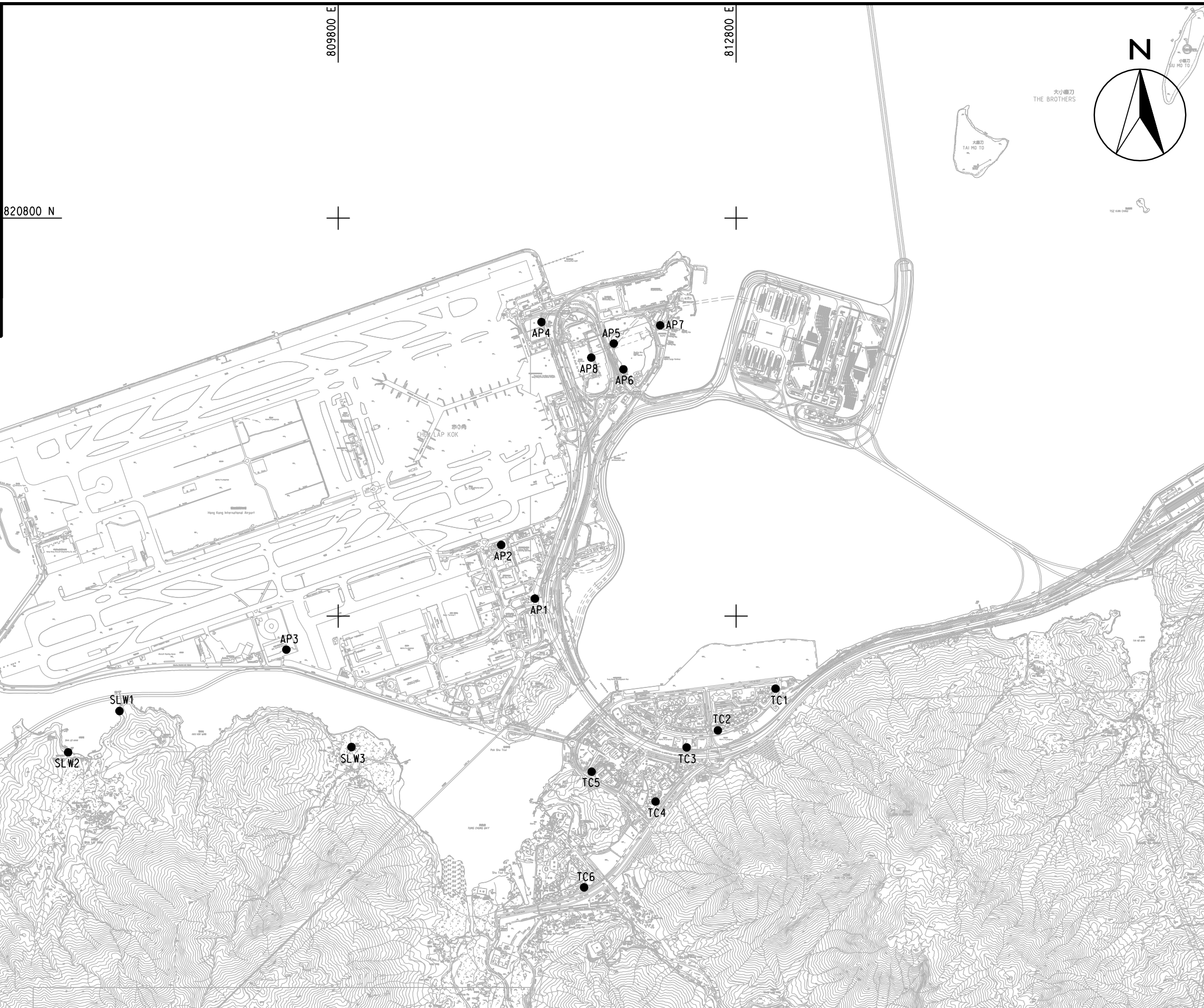
LOCATIONS OF AIR SENSITIVE RECEIVERS (TIAL SITE)

(SHEET 3 OF 5)

SCALE	A3 1:15000	DATE	DEC. 2010
CHECK	-	DRAWN	CYG
JOB No.	60051148	DRAWING No.	FIGURE 3a.1
		REV	-



LOCATION PLAN
SCALE A3 1:500000



ENGINEERING INVESTIGATION AND ENVIRONMENTAL STUDIES FOR INTEGRATED WASTE MANAGEMENT FACILITIES PHASE I - FEASIBILITY STUDY

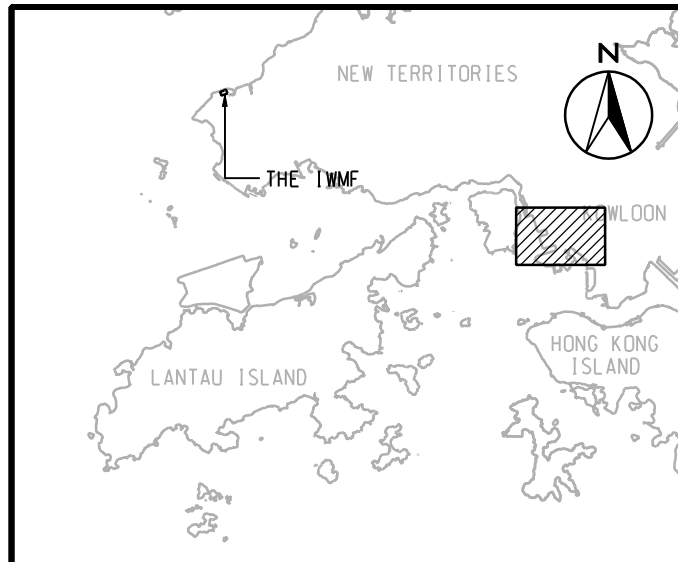
LOCATIONS OF AIR SENSITIVE RECEIVERS (TTAL SITE)

(SHEET 4 OF 5)



SCALE	A3 1:30000	DATE	DEC. 2010
CHECK	-	DRAWN	CYG
JOB No.	60051148	DRAWING No.	FIGURE 3a.1
		REV	-

DATE: 2011-1-12 DAIXL



LOCATION PLAN
SCALE A3 1:500000



DATE: 2011-1-12 DAIXL



ENGINEERING INVESTIGATION AND ENVIRONMENTAL STUDIES FOR INTEGRATED WASTE MANAGEMENT FACILITIES PHASE I - FEASIBILITY STUDY

LOCATIONS OF AIR SENSITIVE RECEIVERS (TTAL SITE)

(SHEET 5 OF 5)

SCALE	A3 1:15000	DATE	DEC. 2010
CHECK	-	DRAWN	CYG
JOB No.	60051148	DRAWING No.	FIGURE 3a.1
		REV	-