

DATE: 2011-1-12
HOUD

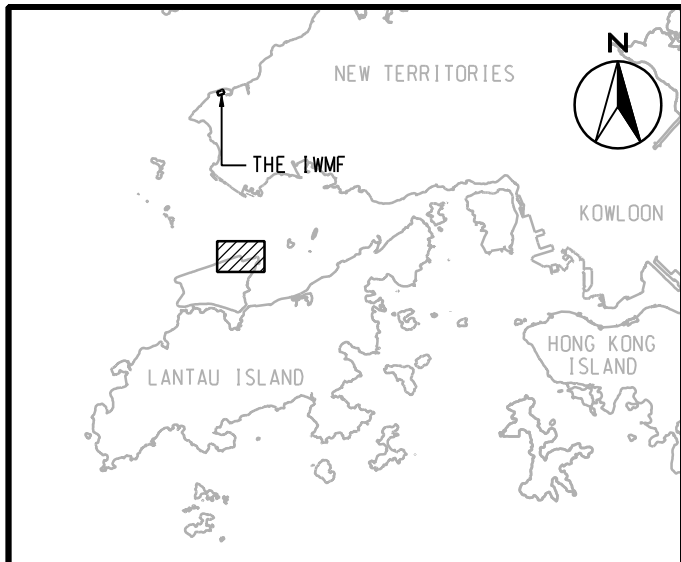


ENGINEERING INVESTIGATION AND ENVIRONMENTAL STUDIES FOR INTEGRATED WASTE MANAGEMENT FACILITIES PHASE I - FEASIBILITY STUDY

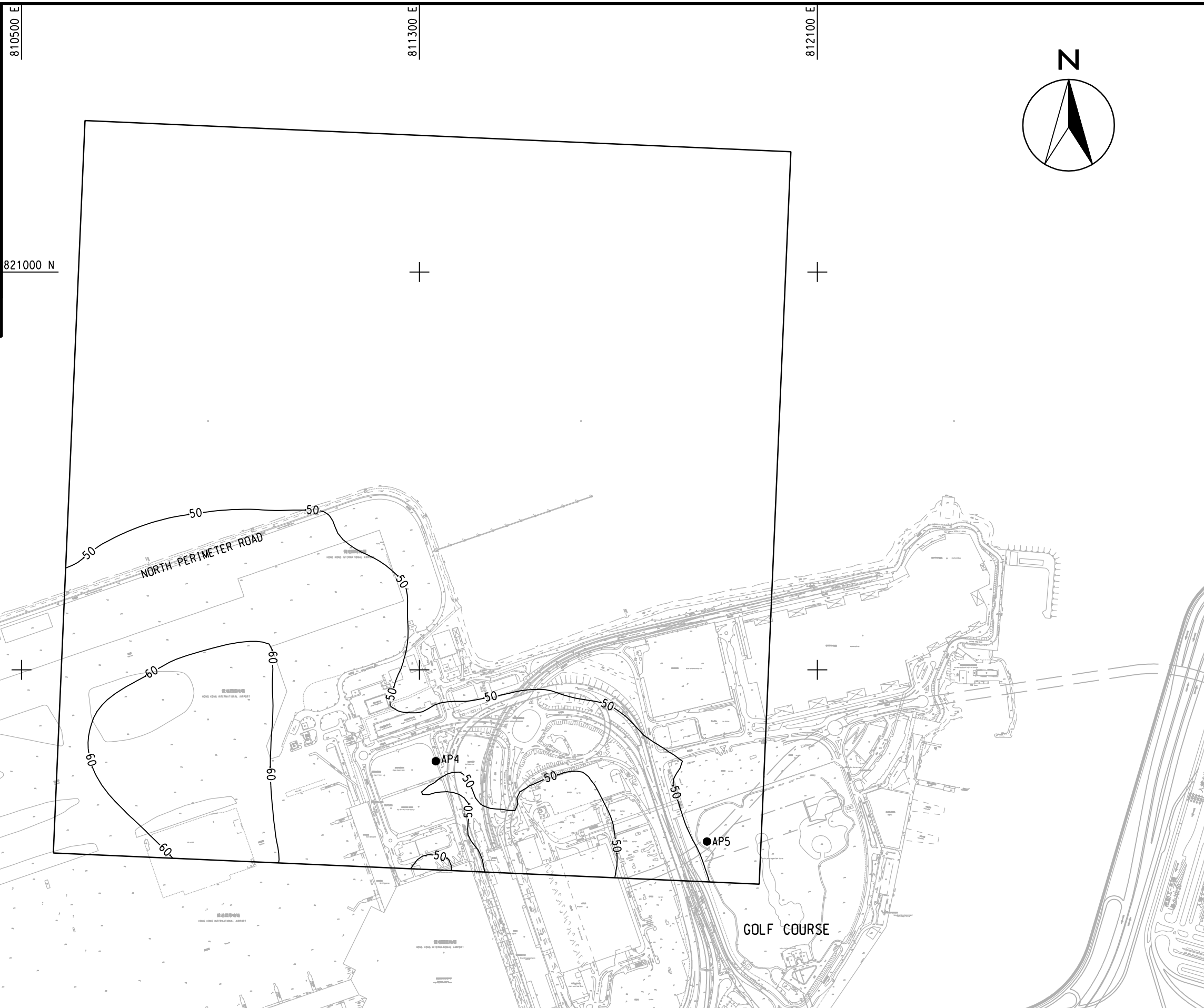
**CONTOURS OF CUMULATIVE ANNUAL AVERAGE NO₂ CONCENTRATION IN µg/m³
- NORTH LANTAU (TTAL SITE)**

(SHEET 1 OF 11)

SCALE	A3 1:8000	DATE	DEC. 2010
CHECK	-	DRAWN	YJP
JOB No.	60051148	DRAWING No.	FIGURE 3a.5c
		REV	-



LOCATION PLAN
SCALE A3 1:500000



DATE: 2011-1-12

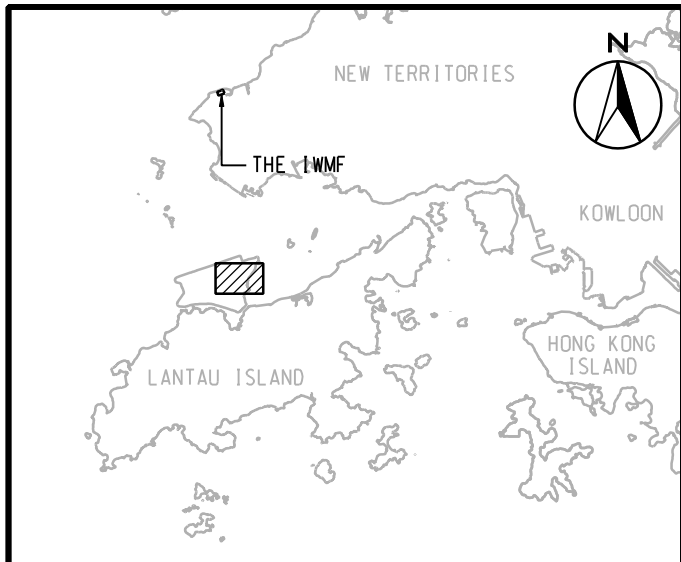


ENGINEERING INVESTIGATION AND ENVIRONMENTAL STUDIES FOR INTEGRATED WASTE MANAGEMENT FACILITIES PHASE I - FEASIBILITY STUDY

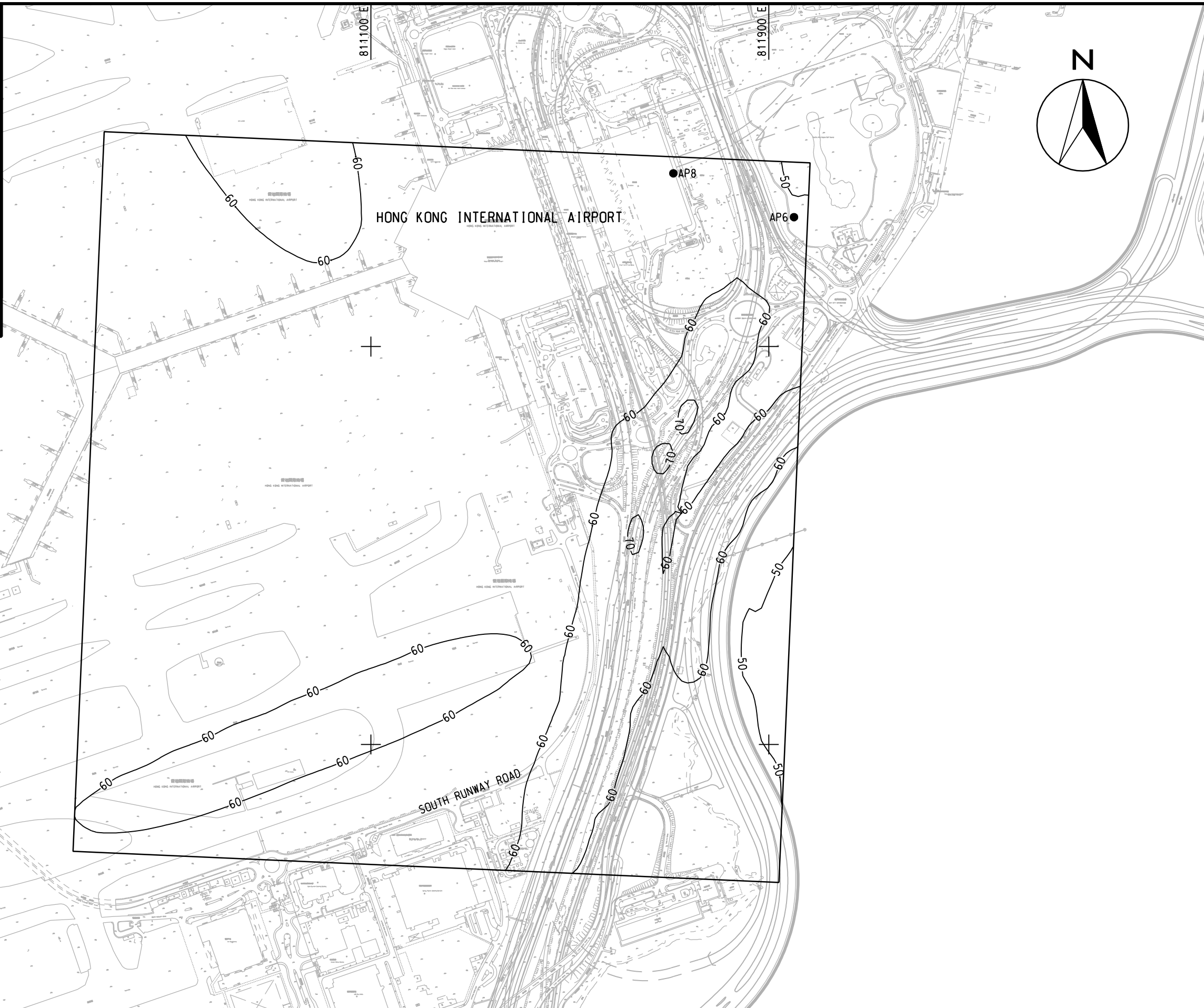
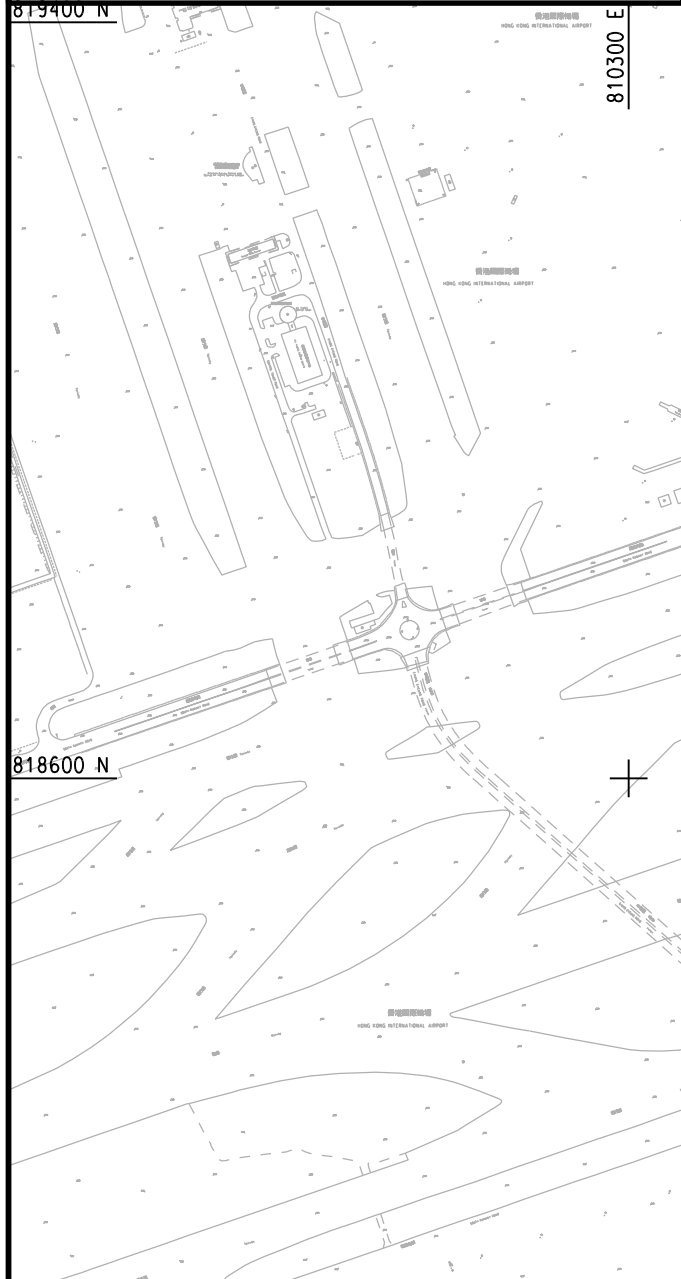
CONTOURS OF CUMULATIVE ANNUAL AVERAGE NO₂ CONCENTRATION IN µg/m³
- NORTH LANTAU (TTAL SITE)

(SHEET 2 OF 11)

SCALE	A3 1:8000	DATE	DEC. 2010
CHECK	-	DRAWN	YJP
JOB No.	60051148	DRAWING No.	FIGURE 3a.5c
		REV	-



LOCATION PLAN
SCALE A3 1:500000



ENGINEERING INVESTIGATION AND ENVIRONMENTAL STUDIES FOR INTEGRATED WASTE MANAGEMENT FACILITIES PHASE I - FEASIBILITY STUDY

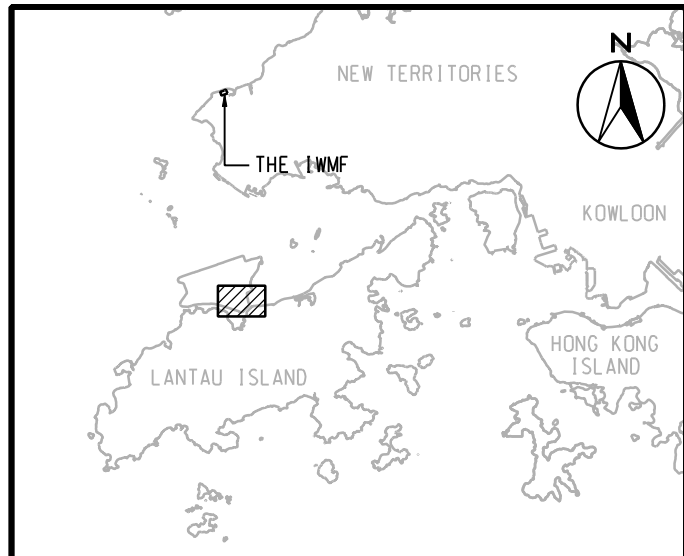
CONTOURS OF CUMULATIVE ANNUAL AVERAGE NO₂ CONCENTRATION IN µg/m³
- NORTH LANTAU (TTAL SITE)

(SHEET 3 OF 11)



SCALE	A3 1:8000	DATE	DEC. 2010
CHECK	-	DRAWN	YJP
JOB No.	60051148	DRAWING No.	FIGURE 3a.5c
		REV	-

DATE: 2011-1-12
HOUD



LOCATION PLAN
SCALE A3 1:500000



DATE: 2011-1-12

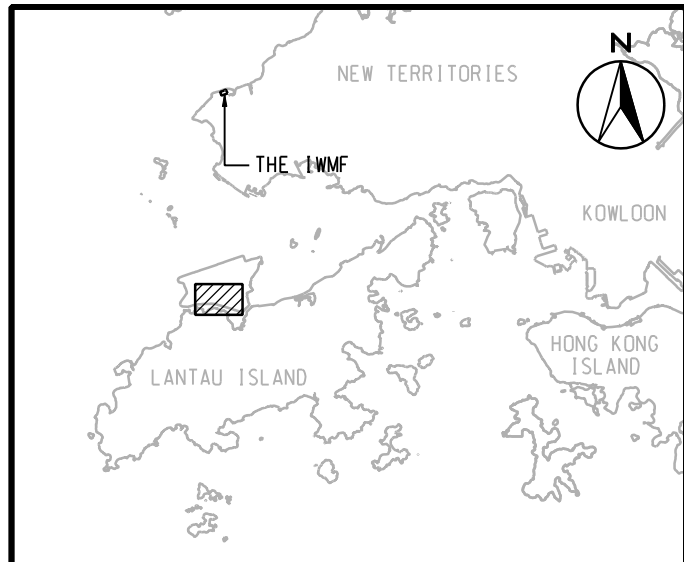


ENGINEERING INVESTIGATION AND ENVIRONMENTAL STUDIES FOR INTEGRATED WASTE MANAGEMENT FACILITIES PHASE I - FEASIBILITY STUDY

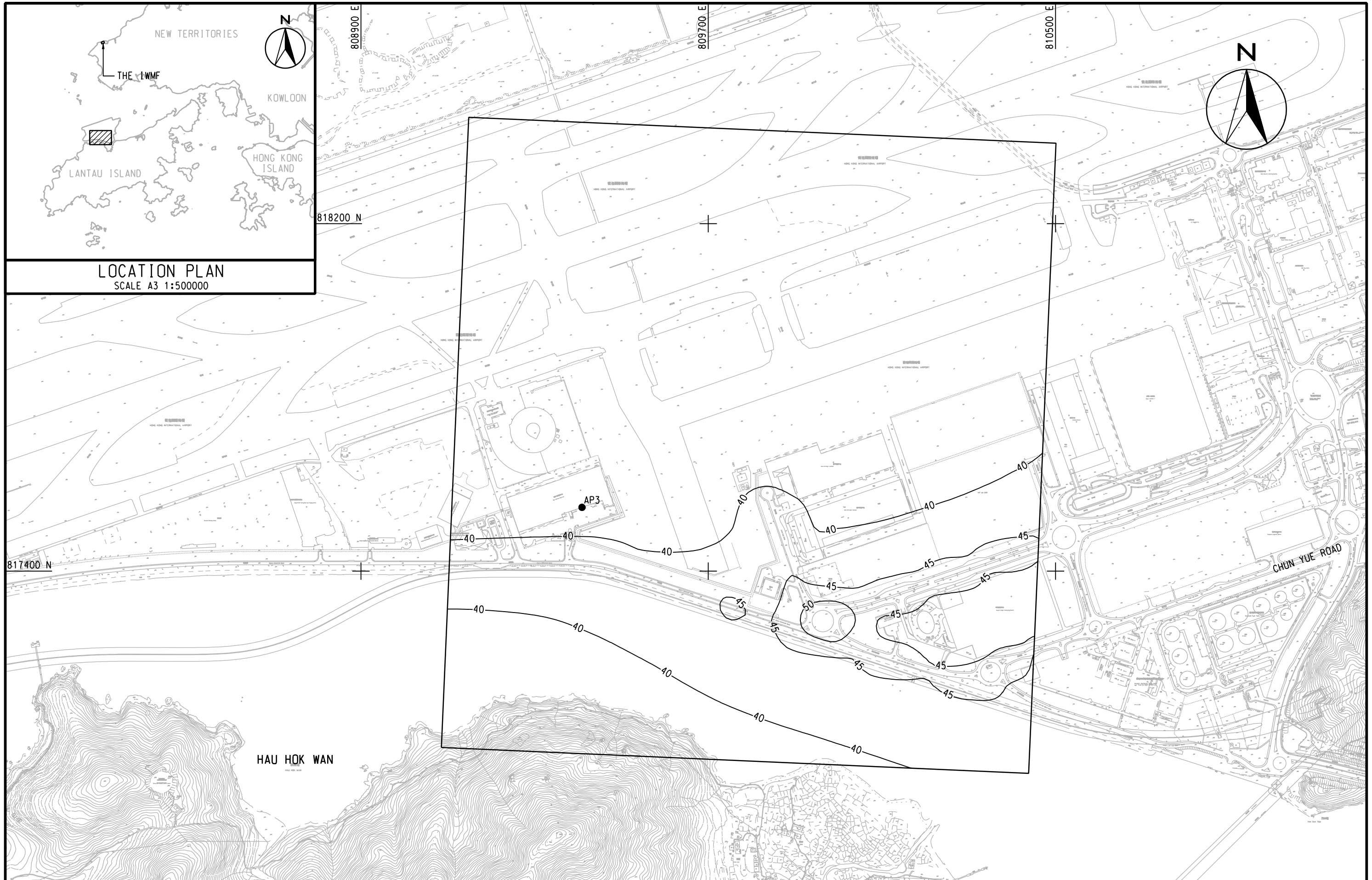
CONTOURS OF CUMULATIVE ANNUAL AVERAGE NO₂ CONCENTRATION IN µg/m³
- NORTH LANTAU (TTAL SITE)

(SHEET 4 OF 11)

SCALE	A3 1:8000	DATE	DEC. 2010
CHECK	-	DRAWN	YJP
JOB No.	60051148	DRAWING No.	FIGURE 3a.5c
		REV	-



LOCATION PLAN
SCALE A3 1:500000



DATE: 2011-1-12

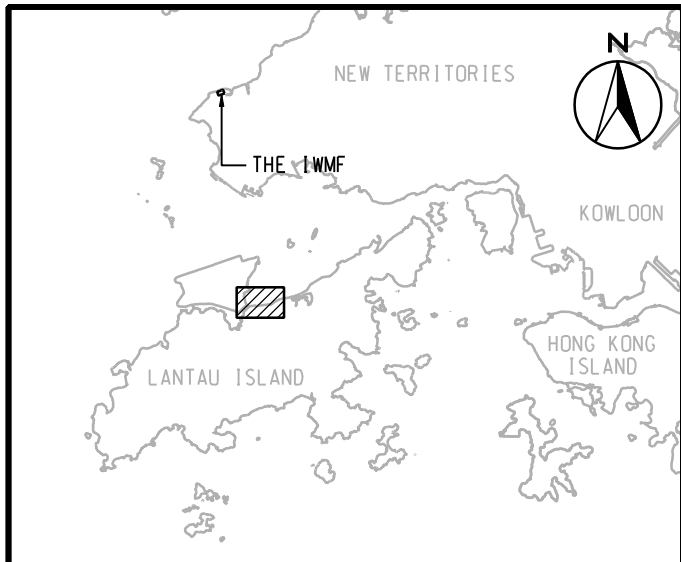


ENGINEERING INVESTIGATION AND ENVIRONMENTAL STUDIES FOR INTEGRATED WASTE MANAGEMENT FACILITIES PHASE I - FEASIBILITY STUDY

CONTOURS OF CUMULATIVE ANNUAL AVERAGE NO₂ CONCENTRATION IN µg/m³
- NORTH LANTAU (TTAL SITE)

(SHEET 5 OF 11)

SCALE	A3 1:8000	DATE	DEC. 2010
CHECK	-	DRAWN	YJP
JOB No.	60051148	DRAWING No.	FIGURE 3a.5c
		REV	-



LOCATION PLAN
SCALE A3 1:500000



ENGINEERING INVESTIGATION AND ENVIRONMENTAL STUDIES FOR INTEGRATED WASTE MANAGEMENT FACILITIES PHASE I - FEASIBILITY STUDY

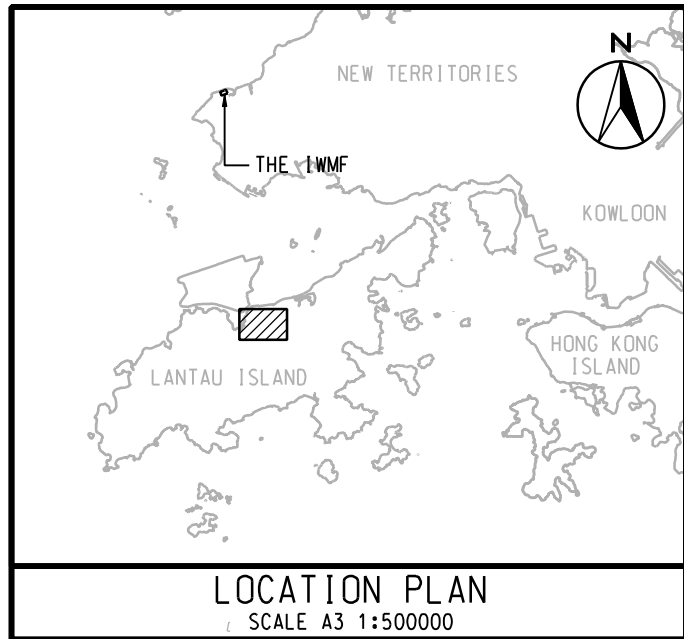
CONTOURS OF CUMULATIVE ANNUAL AVERAGE NO₂ CONCENTRATION IN µg/m³
- NORTH LANTAU (TTAL SITE)

(SHEET 6 OF 11)



SCALE	A3 1:8000	DATE	DEC. 2010
CHECK	-	DRAWN	YJP
JOB No.	60051148	DRAWING No.	FIGURE 3a.5c
		REV	-

DATE: 2011-1-12
HOUD



DATE: 2011-1-12

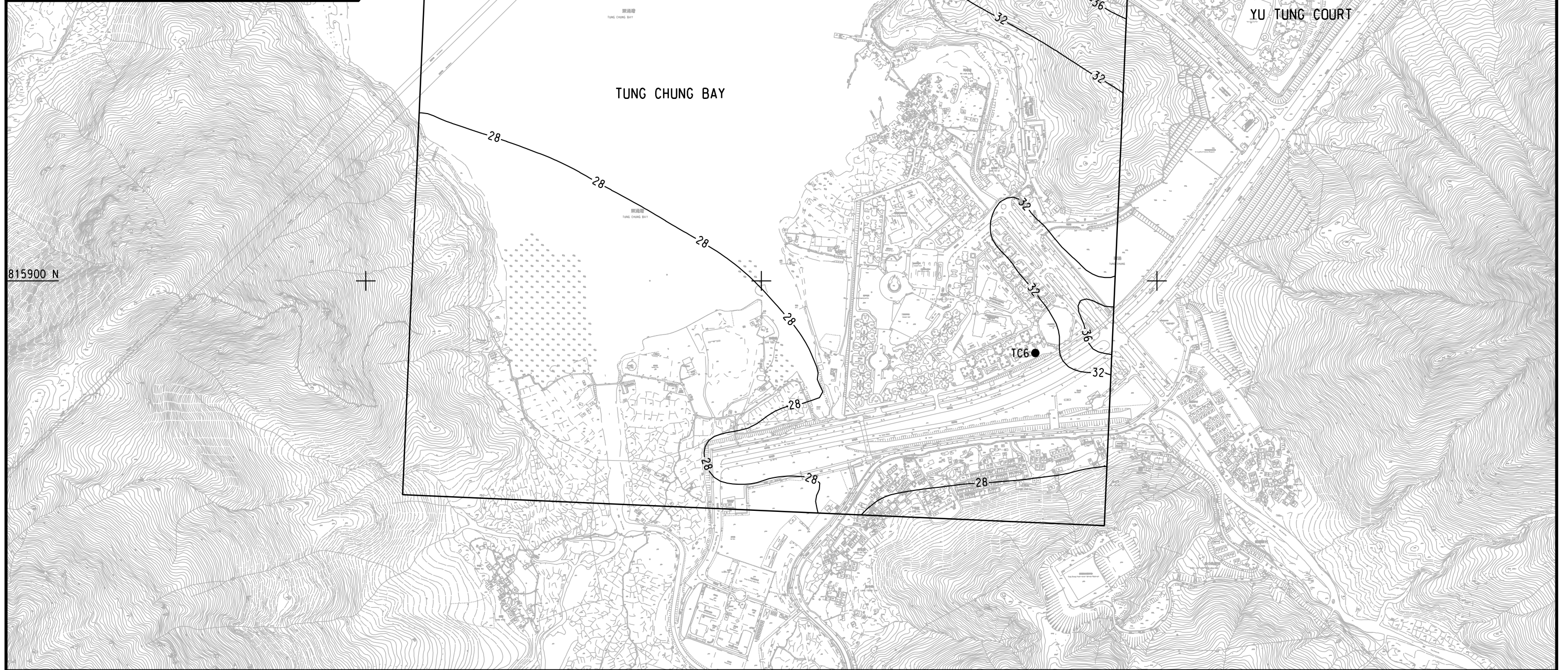
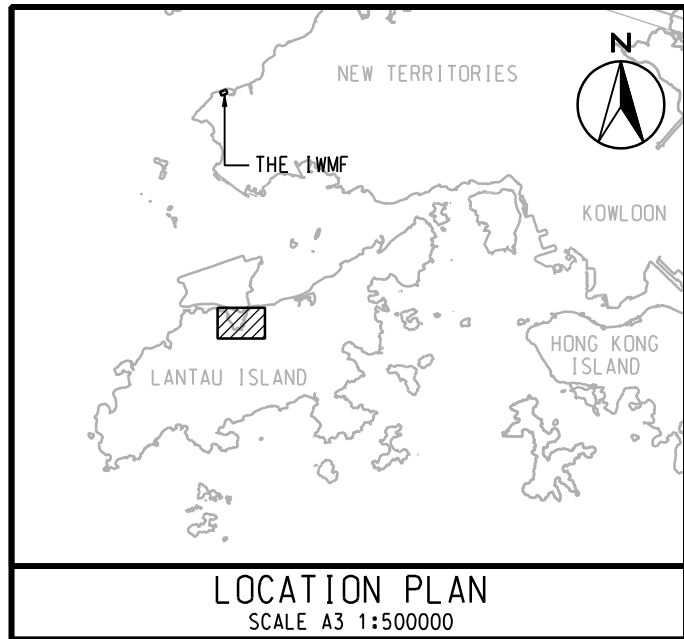


ENGINEERING INVESTIGATION AND ENVIRONMENTAL STUDIES FOR INTEGRATED WASTE MANAGEMENT FACILITIES PHASE I - FEASIBILITY STUDY

CONTOURS OF CUMULATIVE ANNUAL AVERAGE NO₂ CONCENTRATION IN µg/m³
- NORTH LANTAU (TTAL SITE)

(SHEET 7 OF 11)

SCALE	A3 1:8000	DATE	DEC. 2010
CHECK	-	DRAWN	YJP
JOB No.	60051148	DRAWING No.	FIGURE 3a.5c
		REV	-



DATE: 2011-1-12

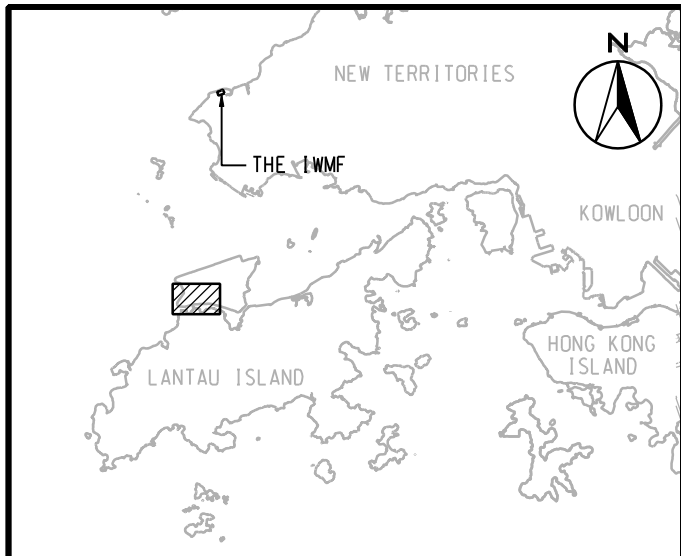


ENGINEERING INVESTIGATION AND ENVIRONMENTAL STUDIES FOR INTEGRATED WASTE MANAGEMENT FACILITIES PHASE I - FEASIBILITY STUDY

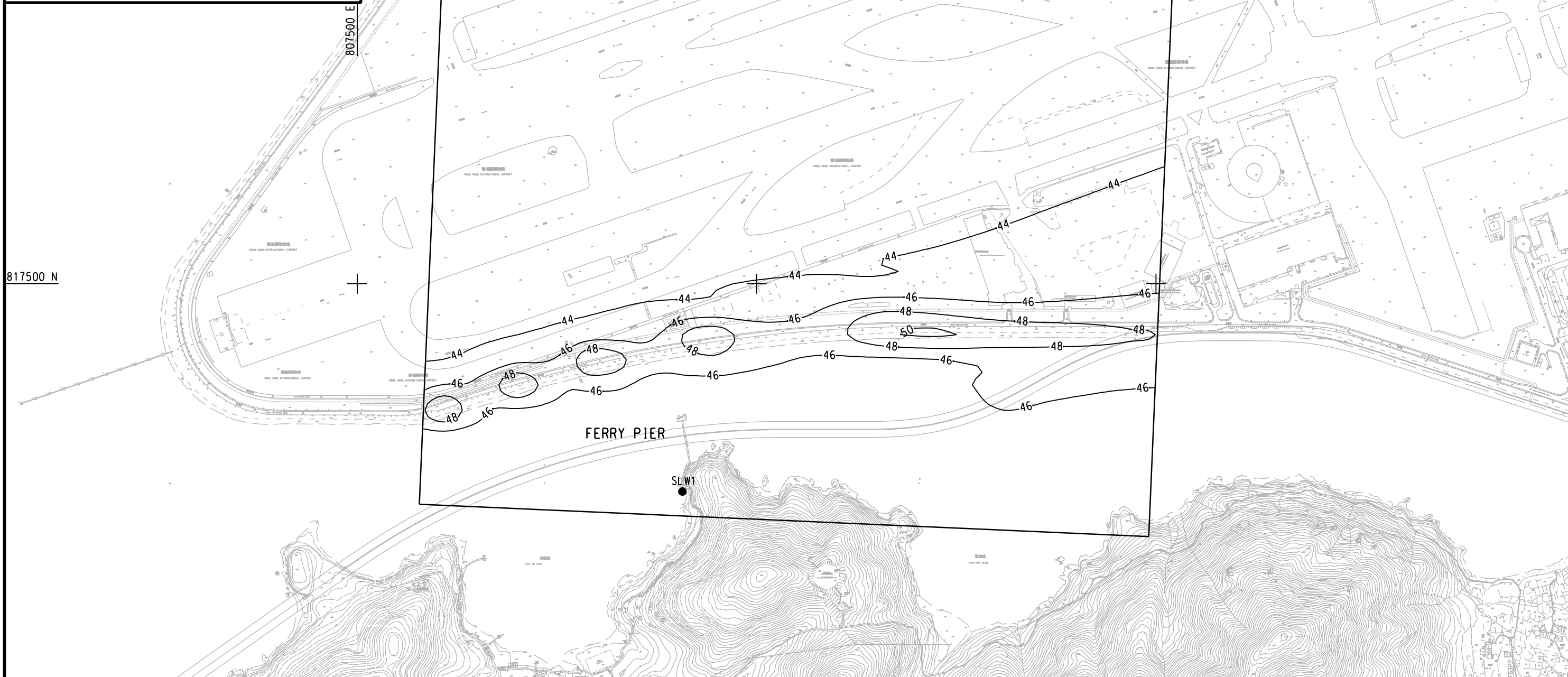
CONTOURS OF CUMULATIVE ANNUAL AVERAGE NO₂ CONCENTRATION IN µg/m³
- NORTH LANTAU (TTAL SITE)

(SHEET 8 OF 11)

SCALE	A3 1:8000	DATE	DEC. 2010
CHECK	-	DRAWN	YJP
JOB No.	60051148	DRAWING No.	FIGURE 3a.5c
		REV	-



LOCATION PLAN
SCALE A3 1:500000



DATE: 2011-1-12

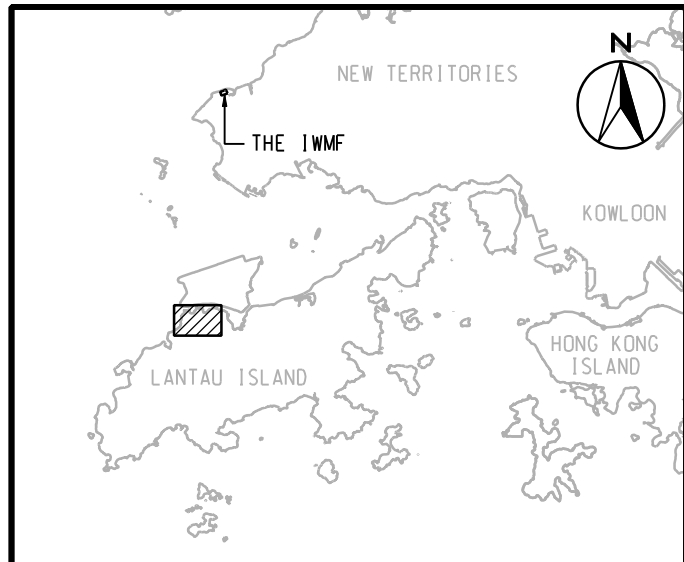


ENGINEERING INVESTIGATION AND ENVIRONMENTAL STUDIES FOR INTEGRATED WASTE MANAGEMENT FACILITIES PHASE I - FEASIBILITY STUDY

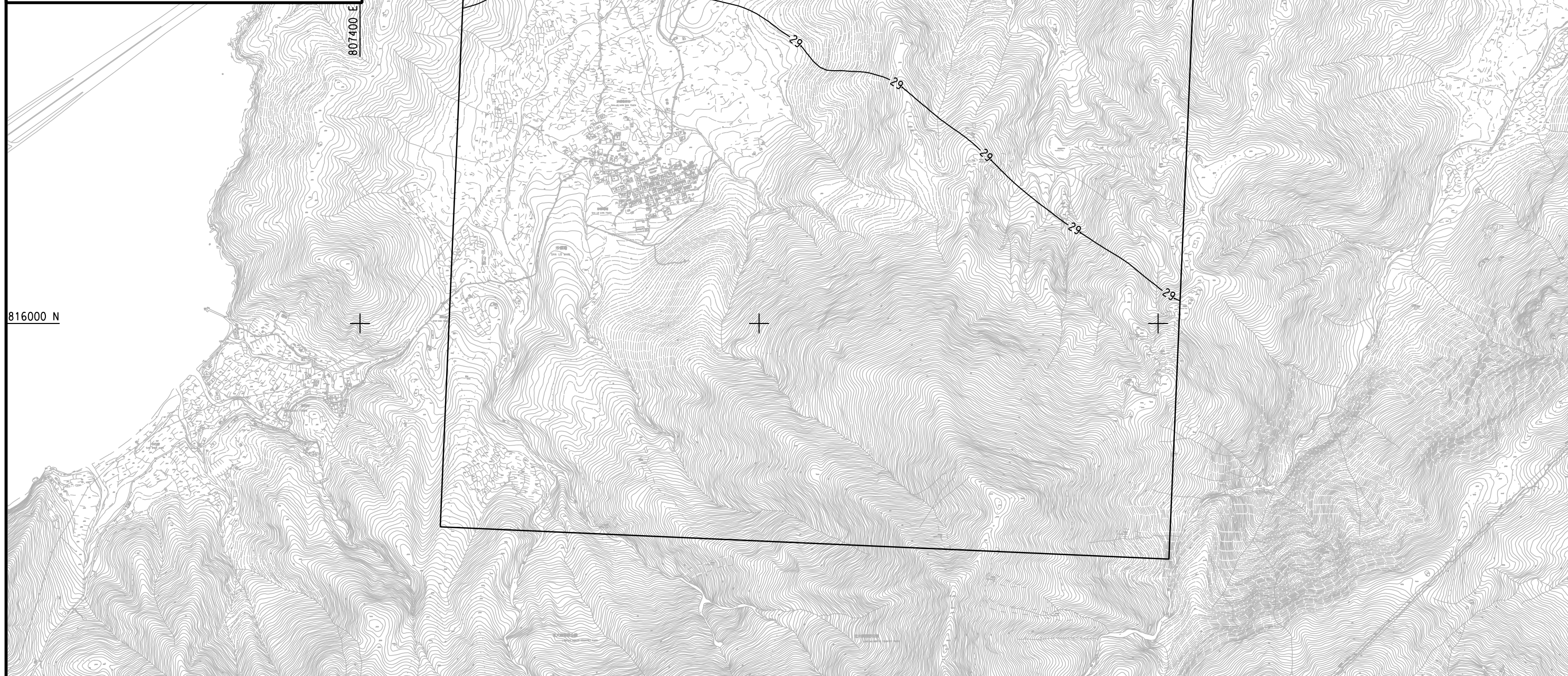
CONTOURS OF CUMULATIVE ANNUAL AVERAGE NO₂ CONCENTRATION IN µg/m³
- NORTH LANTAU (TTAL SITE)

(SHEET 9 OF 11)

SCALE	A3 1:8000	DATE	DEC. 2010
CHECK	-	DRAWN	YJP
JOB No.	60051148	DRAWING No.	FIGURE 3a.5c
		REV	-



LOCATION PLAN
SCALE A3 1:500000



DATE: 2011-1-12 HOUD

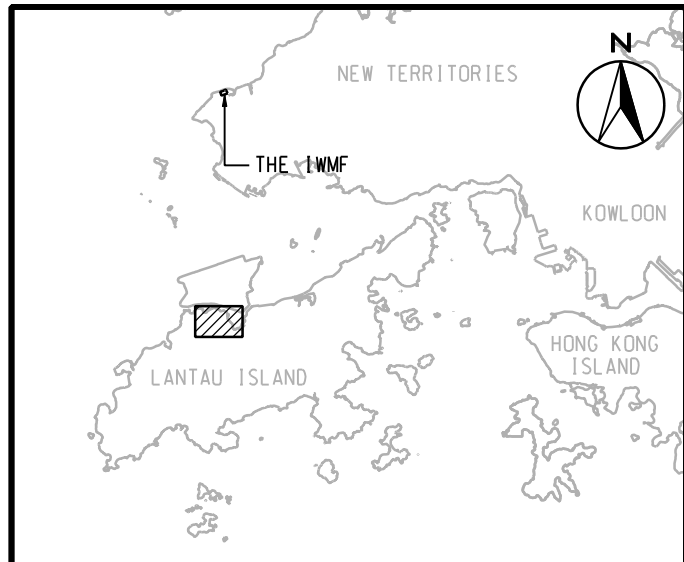


ENGINEERING INVESTIGATION AND ENVIRONMENTAL STUDIES FOR INTEGRATED WASTE MANAGEMENT FACILITIES PHASE I - FEASIBILITY STUDY

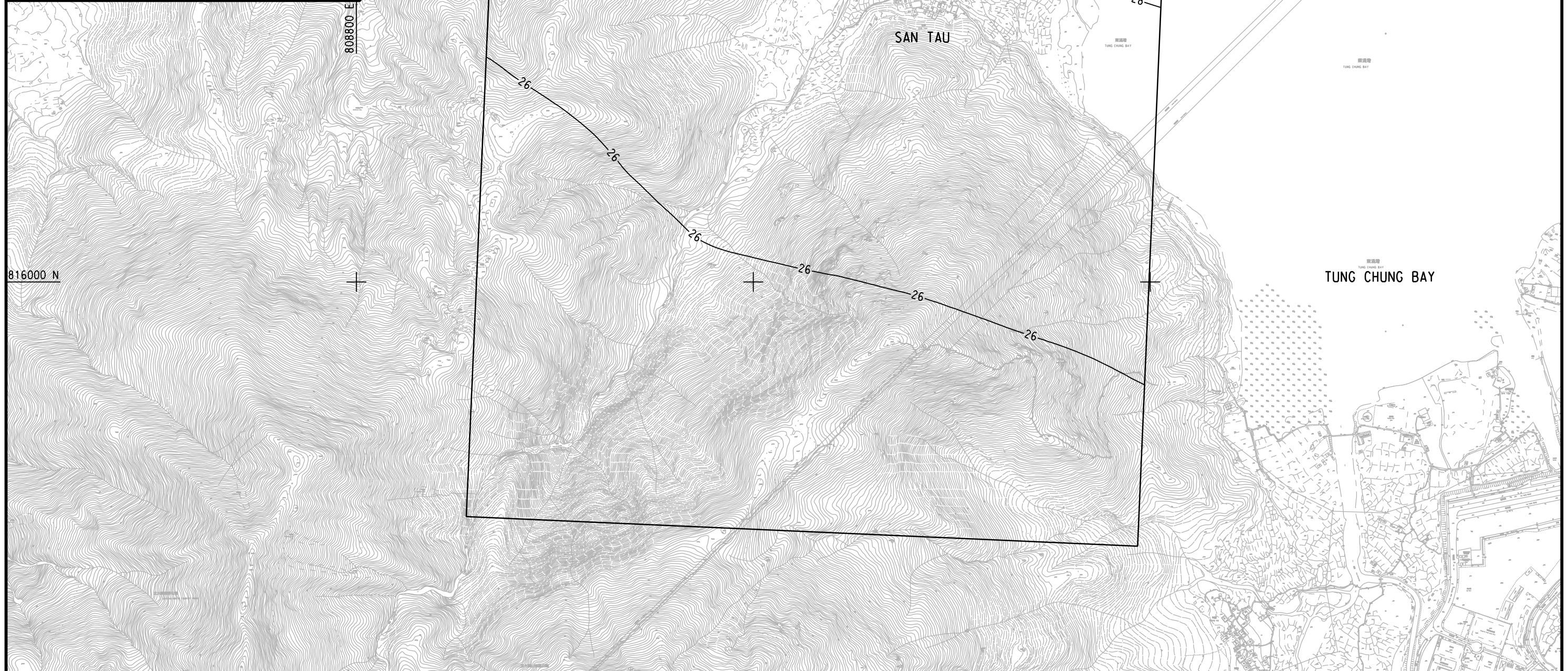
CONTOURS OF CUMULATIVE ANNUAL AVERAGE NO₂ CONCENTRATION IN µg/m³
- NORTH LANTAU (TTAL SITE)

(SHEET 10 OF 11)

SCALE	A3 1:8000	DATE	DEC. 2010
CHECK	-	DRAWN	YJP
JOB No.	60051148	DRAWING No.	FIGURE 3a.5c
		REV	-



LOCATION PLAN
SCALE A3 1:500000



DATE: 2011-1-12 H00D



ENGINEERING INVESTIGATION AND ENVIRONMENTAL STUDIES FOR INTEGRATED WASTE MANAGEMENT FACILITIES PHASE I - FEASIBILITY STUDY

CONTOURS OF CUMULATIVE ANNUAL AVERAGE NO₂ CONCENTRATION IN µg/m³
- NORTH LANTAU (TTAL SITE)

(SHEET 11 OF 11)

SCALE	A3 1:8000	DATE	DEC. 2010
CHECK	-	DRAWN	YJP
JOB No.	60051148	DRAWING No.	FIGURE 3a.5c
		REV	-