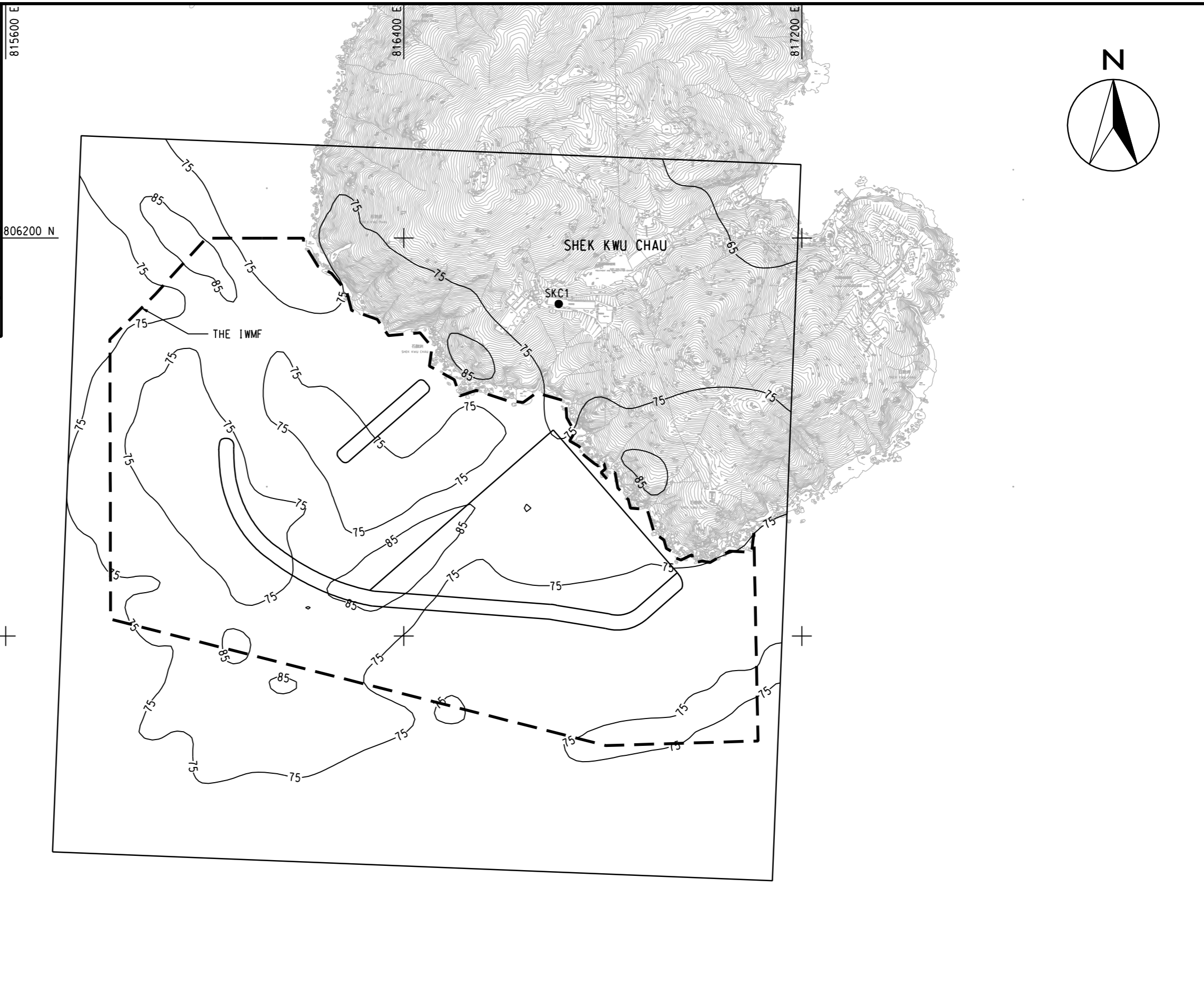


LOCATION PLAN
SCALE A3 1:500000



DATE: 2011-10-11 FENGYL

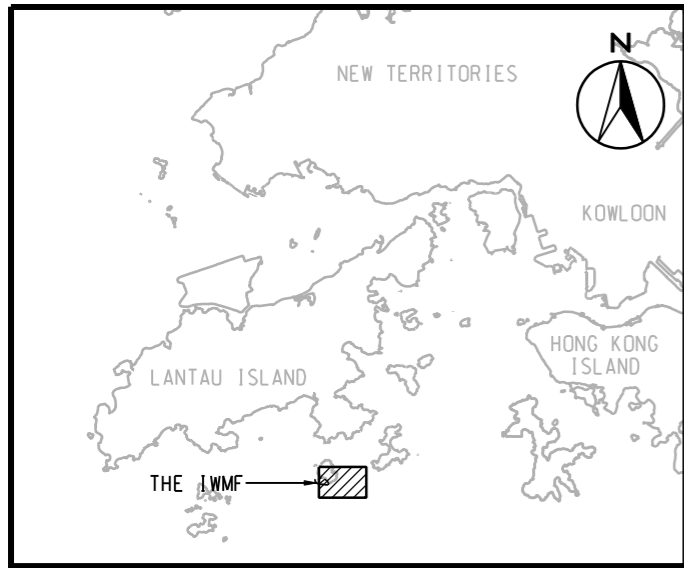


ENGINEERING INVESTIGATION AND ENVIRONMENTAL STUDIES FOR INTEGRATED WASTE MANAGEMENT FACILITIES PHASE I - FEASIBILITY STUDY

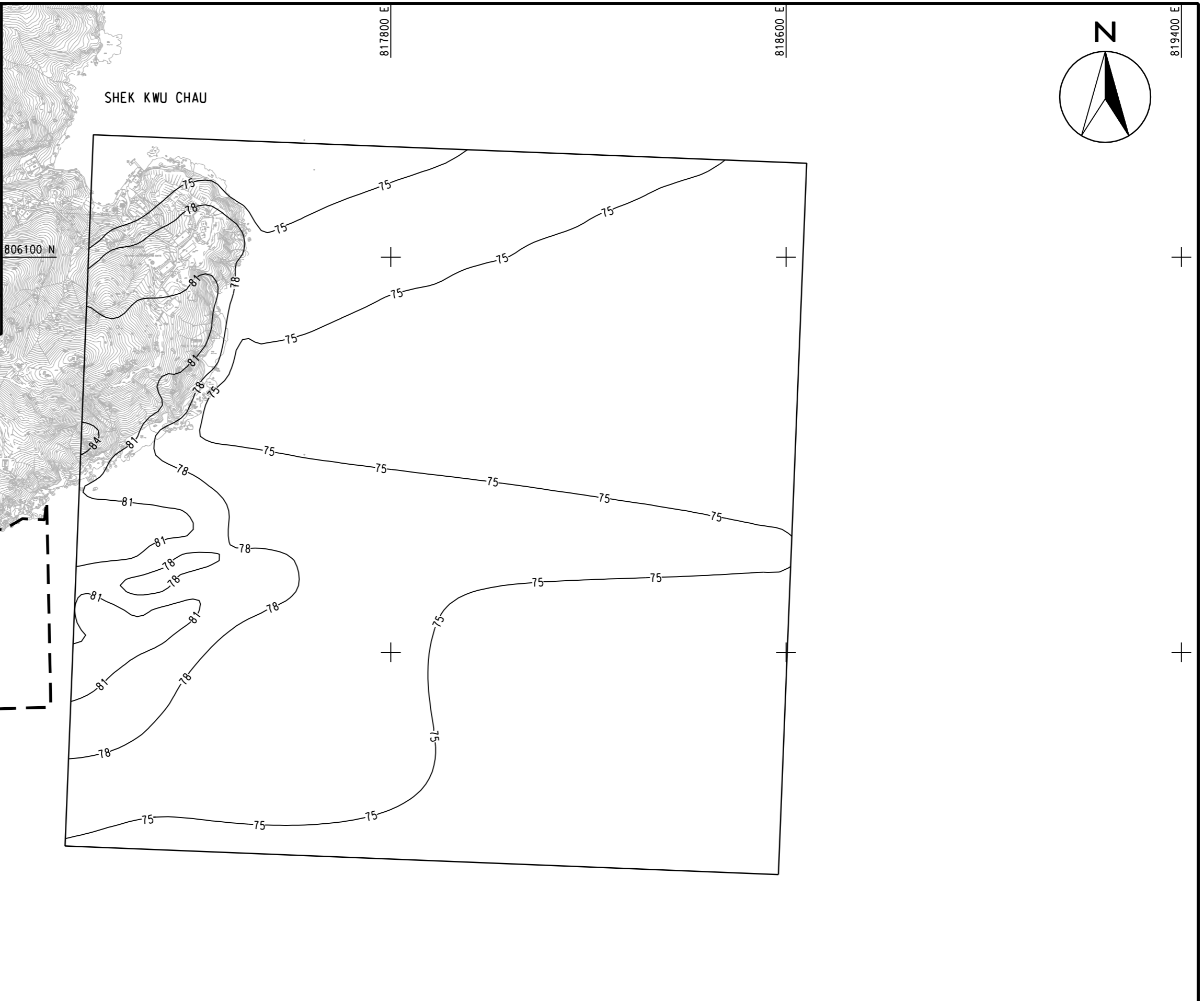
CONTOURS OF CUMULATIVE MAXIMUM DAILY AVERAGE NO₂ CONCENTRATION IN µg/m³
- SHEK KWU CHAU AND CHEUNG CHAU (ARTIFICIAL ISLAND NEAR SHEK KWU CHAU)

(SHEET 1 OF 6)

SCALE	A3 1:8000	DATE	DEC. 2010
CHECK	-	DRAWN	YJP
JOB No.	60051148	DRAWING No.	FIGURE 3b.4c
		REV	-



LOCATION PLAN
SCALE A3 1:500000



DATE: 2011-10-11 FENGYL

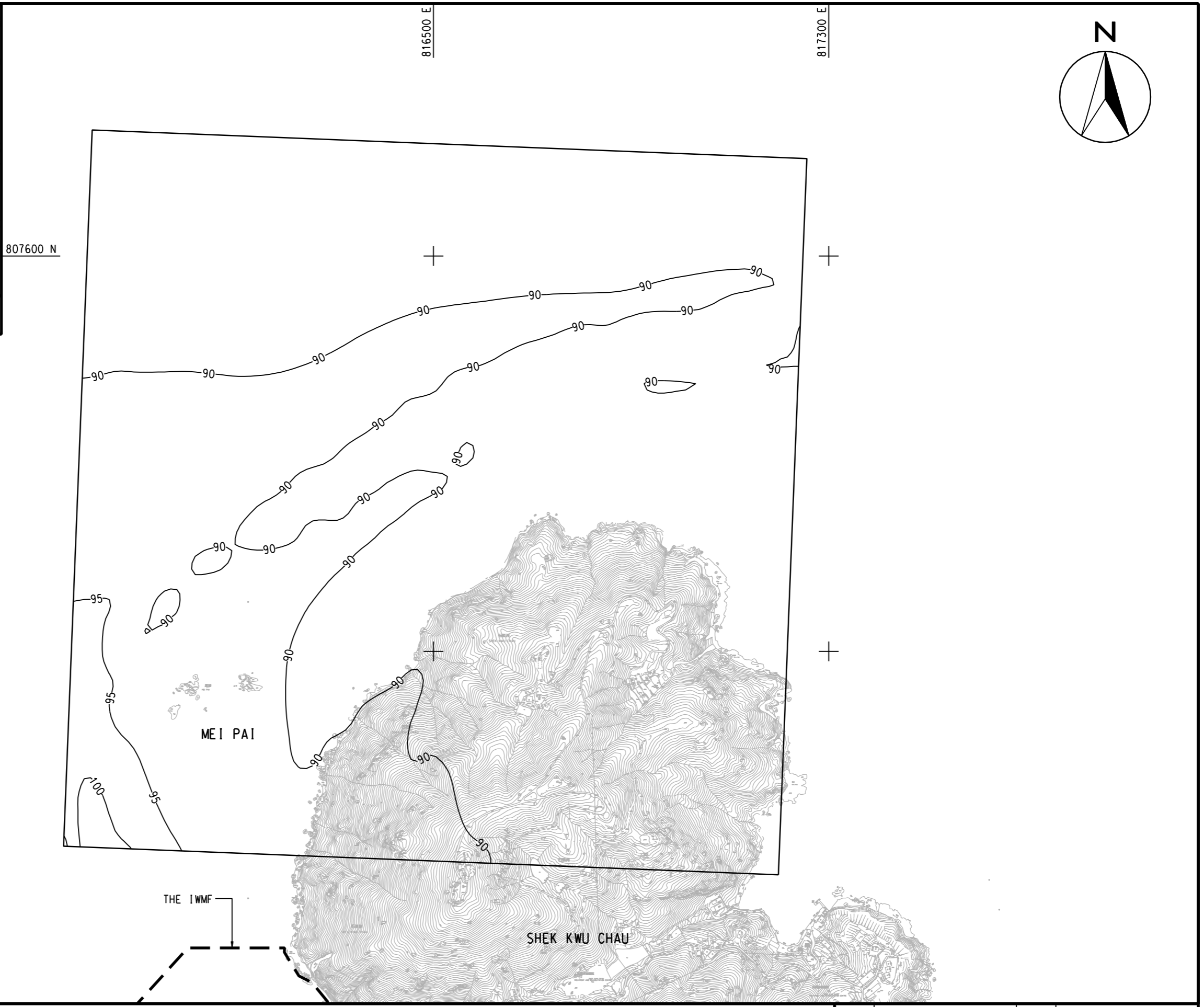
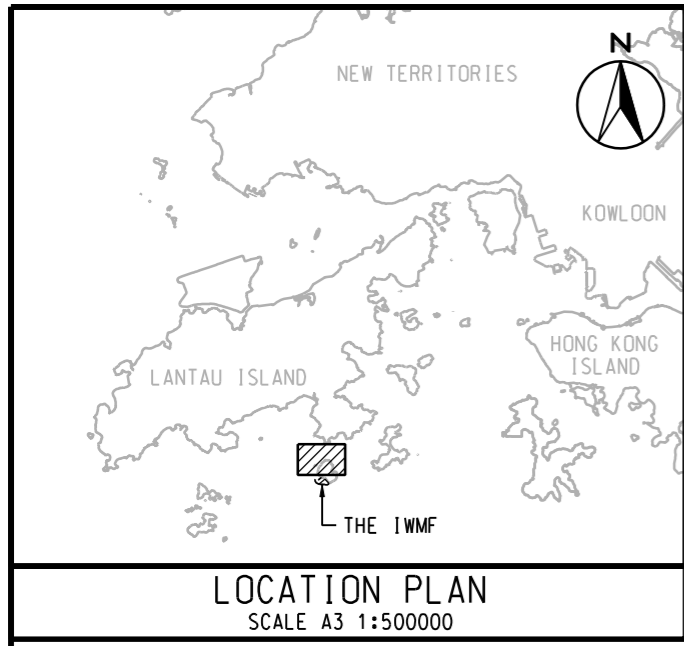


ENGINEERING INVESTIGATION AND ENVIRONMENTAL STUDIES FOR INTEGRATED WASTE MANAGEMENT FACILITIES PHASE I - FEASIBILITY STUDY

CONTOURS OF CUMULATIVE MAXIMUM DAILY AVERAGE NO₂ CONCENTRATION IN $\mu\text{g}/\text{m}^3$
- SHEK KWU CHAU AND CHEUNG CHAU (ARTIFICIAL ISLAND NEAR SHEK KWU CHAU)

(SHEET 2 OF 6)

SCALE	A3 1:8000	DATE	DEC. 2010
CHECK	-	DRAWN	DXL
JOB No.	60051148	DRAWING No.	FIGURE 3b.4d
		REV	-



DATE: 2011-10-11
FENGYL

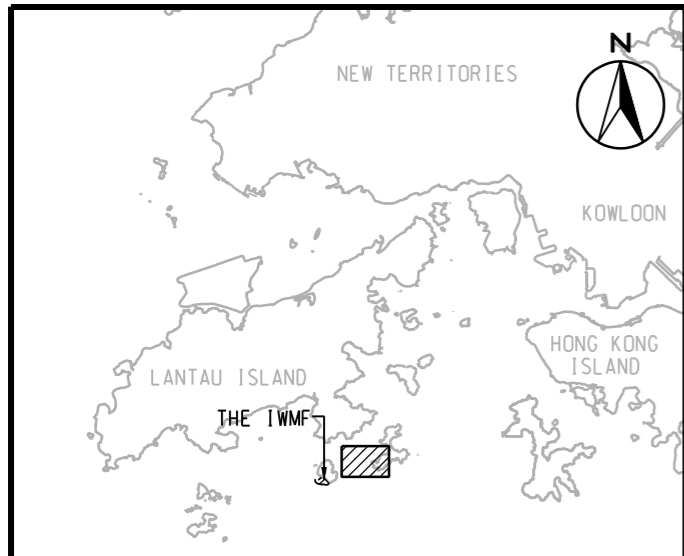


ENGINEERING INVESTIGATION AND ENVIRONMENTAL STUDIES FOR INTEGRATED WASTE MANAGEMENT FACILITIES PHASE I - FEASIBILITY STUDY

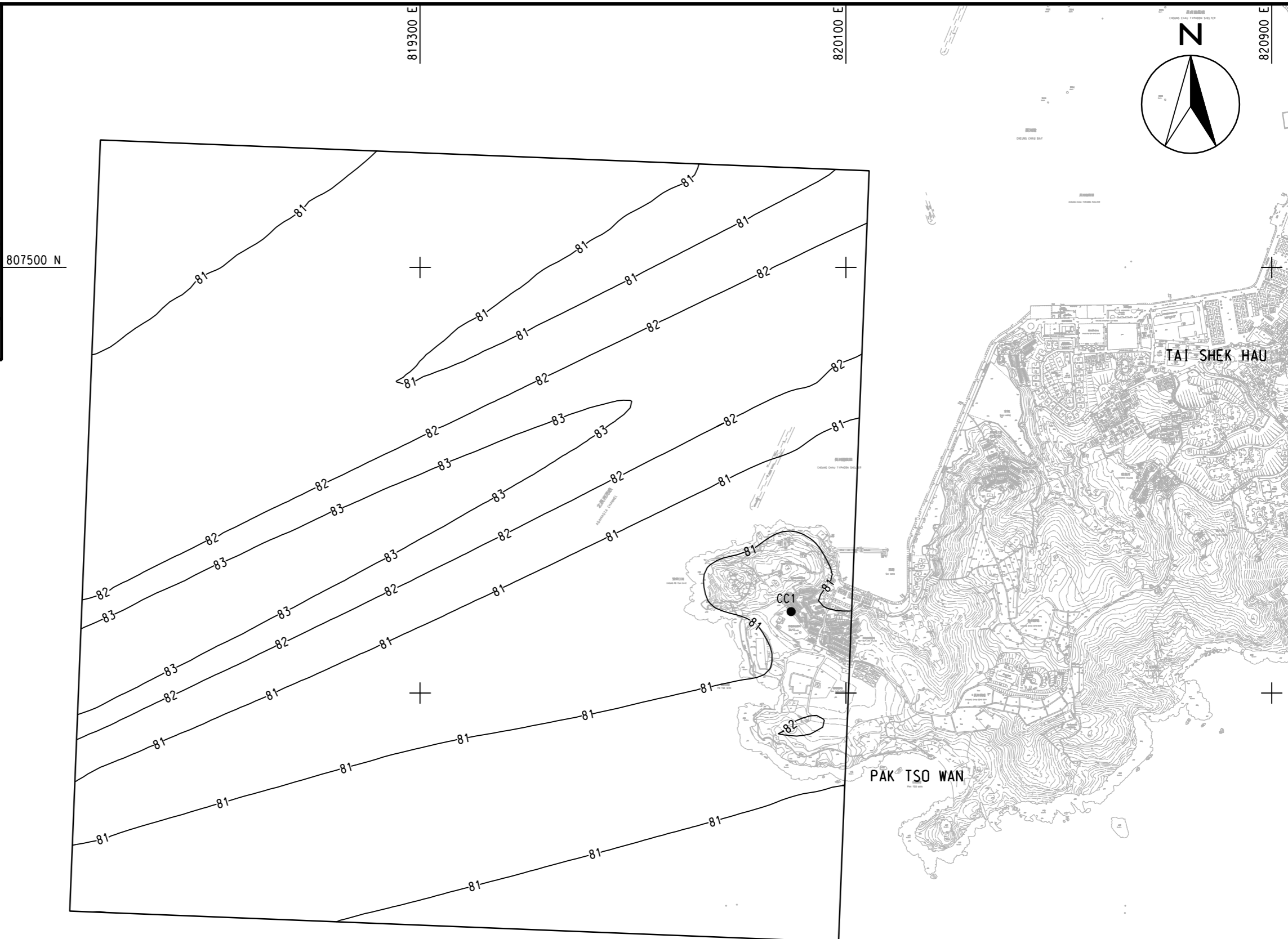
CONTOURS OF CUMULATIVE MAXIMUM DAILY AVERAGE NO₂ CONCENTRATION IN µg/m³
- SHEK KWU CHAU AND CHEUNG CHAU (ARTIFICIAL ISLAND NEAR SHEK KWU CHAU)

(SHEET 3 OF 6)

SCALE	A3 1:8000	DATE	DEC. 2010
CHECK	-	DRAWN	DXL
JOB No.	60051148	DRAWING No.	FIGURE 3b.4d
		REV	-



LOCATION PLAN
SCALE A3 1:500000



DATE: 2011-10-11 FENGYL

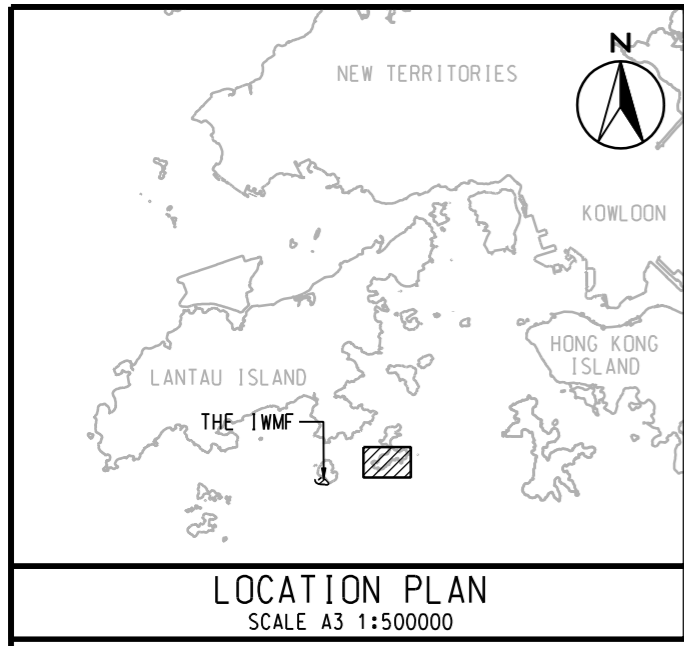


ENGINEERING INVESTIGATION AND ENVIRONMENTAL STUDIES FOR INTEGRATED WASTE MANAGEMENT FACILITIES PHASE I - FEASIBILITY STUDY

CONTOURS OF CUMULATIVE MAXIMUM DAILY AVERAGE NO₂ CONCENTRATION IN µg/m³
- SHEK KWU CHAU AND CHEUNG CHAU (ARTIFICIAL ISLAND NEAR SHEK KWU CHAU)

(SHEET 4 OF 6)

SCALE	A3 1:8000	DATE	OCT. 2011
CHECK	-	DRAWN	DXL
JOB No.	60051148	DRAWING No.	FIGURE 3b.4d
		REV	-



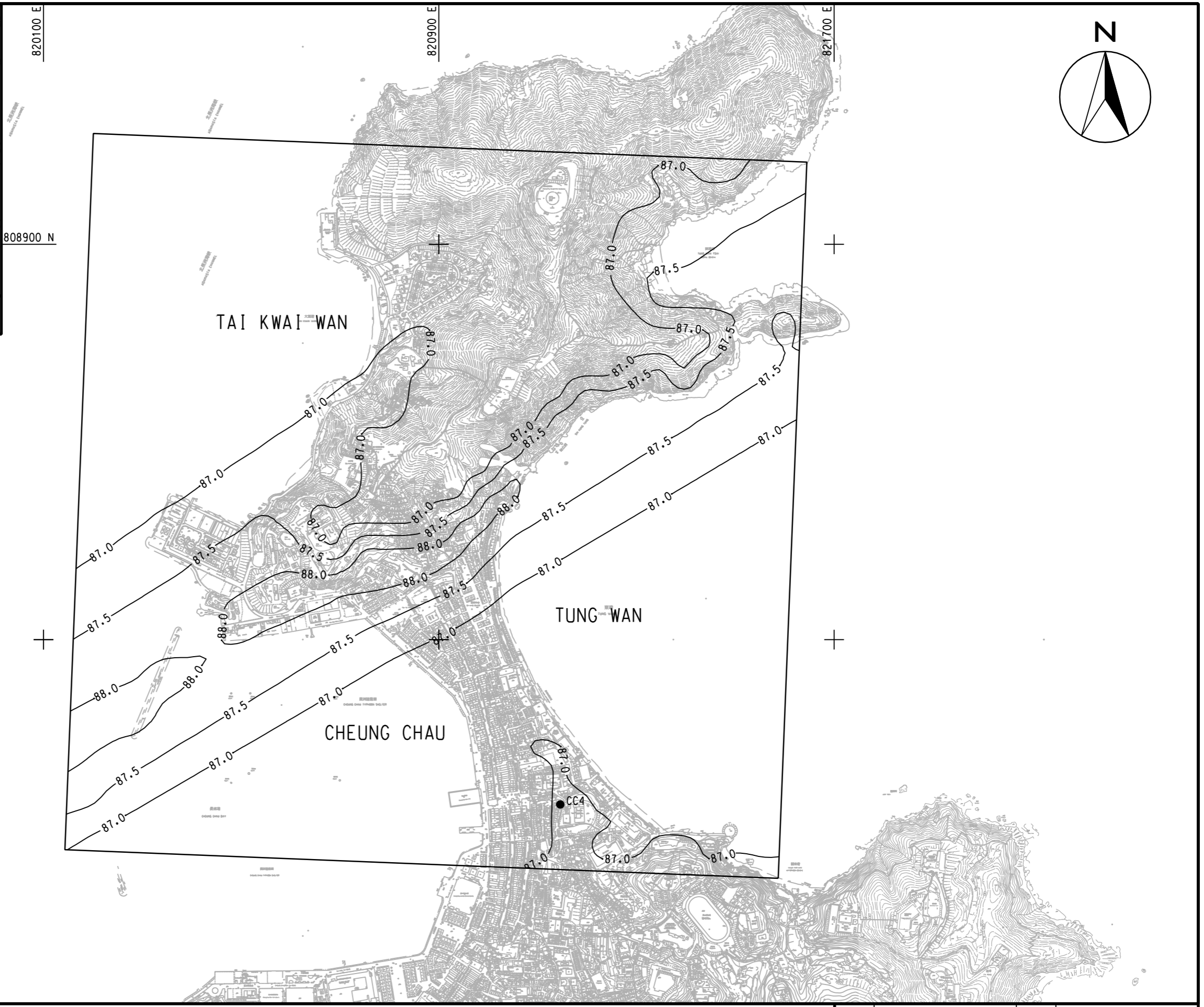
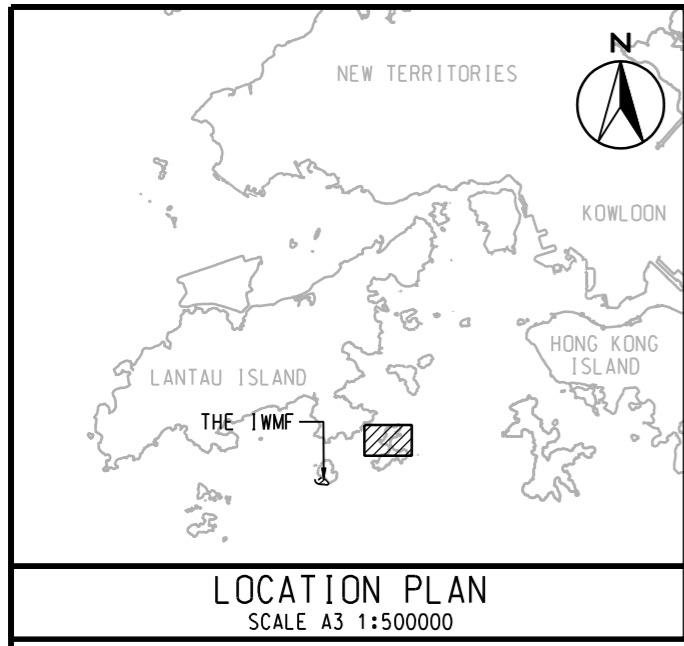
DATE: 2011-10-11
FENGYL



ENGINEERING INVESTIGATION AND ENVIRONMENTAL STUDIES FOR INTEGRATED WASTE MANAGEMENT FACILITIES PHASE I - FEASIBILITY STUDY
 CONTOURS OF CUMULATIVE MAXIMUM DAILY AVERAGE NO₂ CONCENTRATION IN $\mu\text{g}/\text{m}^3$
 - SHEK KWU CHAU AND CHEUNG CHAU (ARTIFICIAL ISLAND NEAR SHEK KWU CHAU)

(SHEET 5 OF 6)

SCALE	A3 1:8000	DATE	OCT. 2011
CHECK	-	DRAWN	DXL
JOB No.	60051148	DRAWING No.	FIGURE 3b.4d
		REV	-



DATE: 2011-10-11
FENGYL



ENGINEERING INVESTIGATION AND ENVIRONMENTAL STUDIES FOR INTEGRATED WASTE MANAGEMENT FACILITIES PHASE I - FEASIBILITY STUDY

CONTOURS OF CUMULATIVE MAXIMUM DAILY AVERAGE NO₂ CONCENTRATION IN µg/m³
- SHEK KWU CHAU AND CHEUNG CHAU (ARTIFICIAL ISLAND NEAR SHEK KWU CHAU)

(SHEET 6 OF 6)

SCALE	A3 1:8000	DATE	OCT. 2011
CHECK	-	DRAWN	ZRH
JOB No.	60051148	DRAWING No.	FIGURE 3b.4d
		REV	-