

LOCATION PLAN  
SCALE A3 1:500000



DATE: 2011-10-11 FENGYL

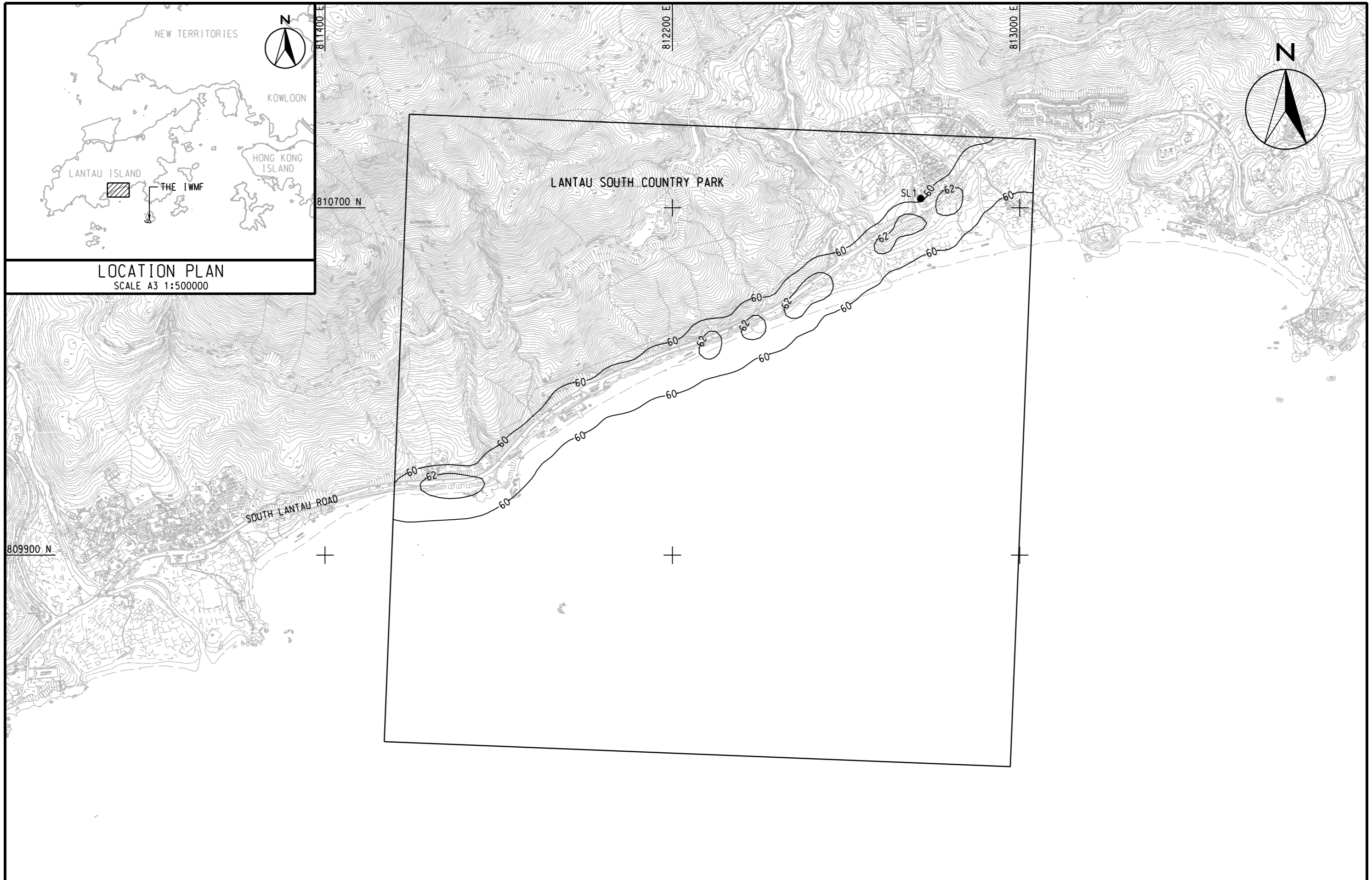


ENGINEERING INVESTIGATION AND ENVIRONMENTAL STUDIES FOR INTEGRATED WASTE MANAGEMENT FACILITIES PHASE I - FEASIBILITY STUDY

CONTOURS OF CUMULATIVE MAXIMUM DAILY AVERAGE NO<sub>2</sub> CONCENTRATION IN  $\mu\text{g}/\text{m}^3$   
- SOUTH LANTAU (ARTIFICIAL ISLAND NEAR SHEK KWU CHAU)

(SHEET 1 OF 4)

SCALE	A3 1:8000	DATE	DEC. 2010
CHECK	-	DRAWN	YJP
JOB No.	60051148	DRAWING No.	FIGURE 3b.4b
		REV	-



DATE: 2011-10-11 FENGYL

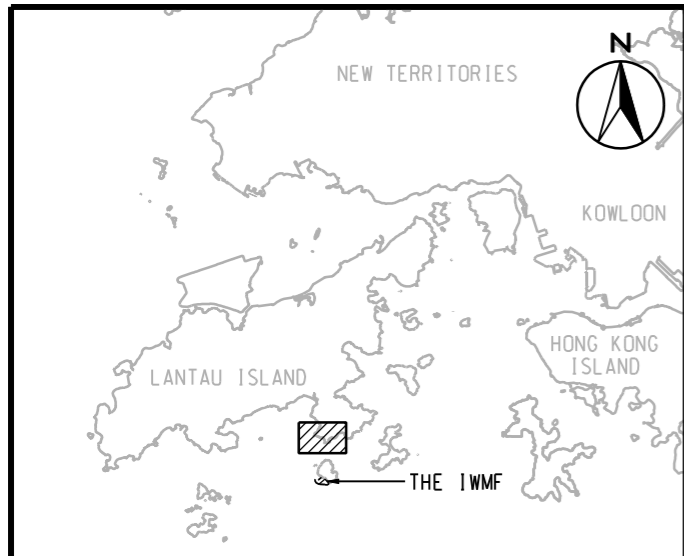


ENGINEERING INVESTIGATION AND ENVIRONMENTAL STUDIES FOR INTEGRATED WASTE MANAGEMENT FACILITIES PHASE I - FEASIBILITY STUDY

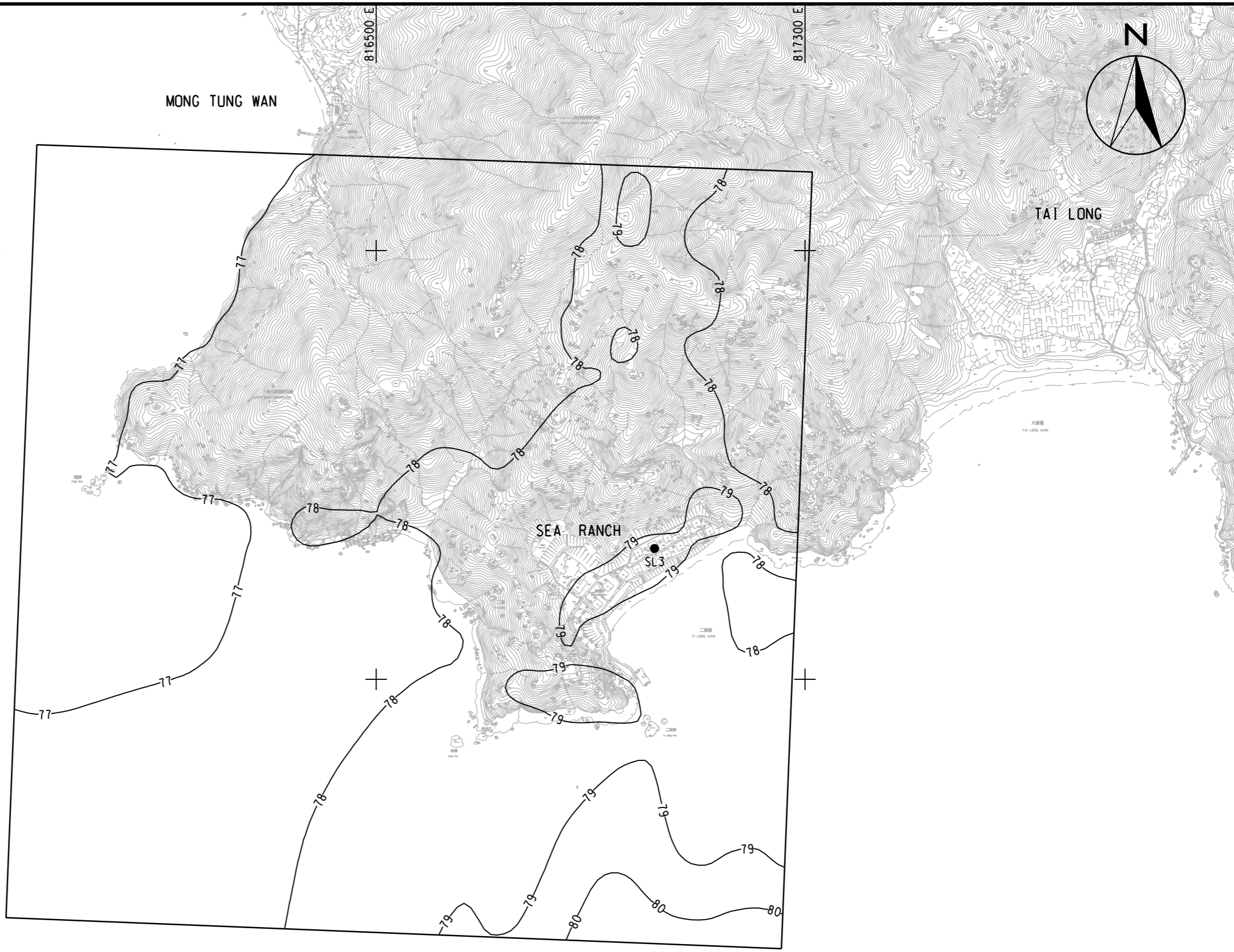
CONTOURS OF CUMULATIVE MAXIMUM DAILY AVERAGE NO<sub>2</sub> CONCENTRATION IN  $\mu\text{g}/\text{m}^3$   
 - SOUTH LANTAU (ARTIFICIAL ISLAND NEAR SHEK KWU CHAU)

(SHEET 2 OF 4)

SCALE	A3 1:8000	DATE	DEC. 2010
CHECK	-	DRAWN	YJP
JOB No.	60051148	DRAWING No.	FIGURE 3b.4b
		REV	-



LOCATION PLAN  
SCALE A3 1:500000



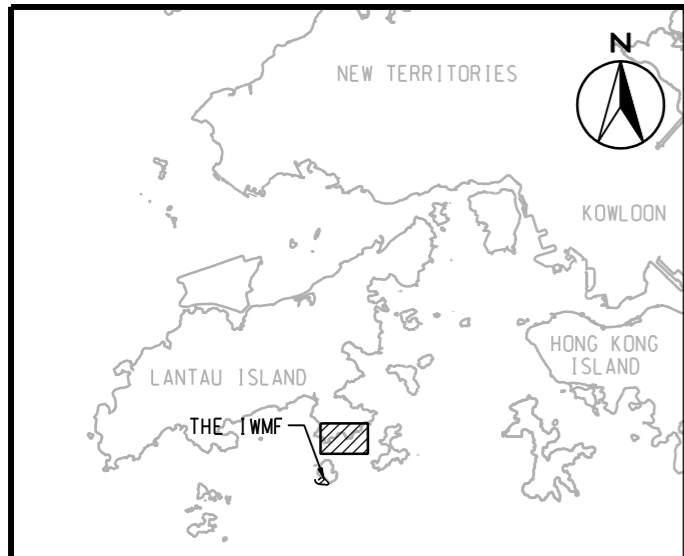
DATE: 2011-10-11 FENGYL



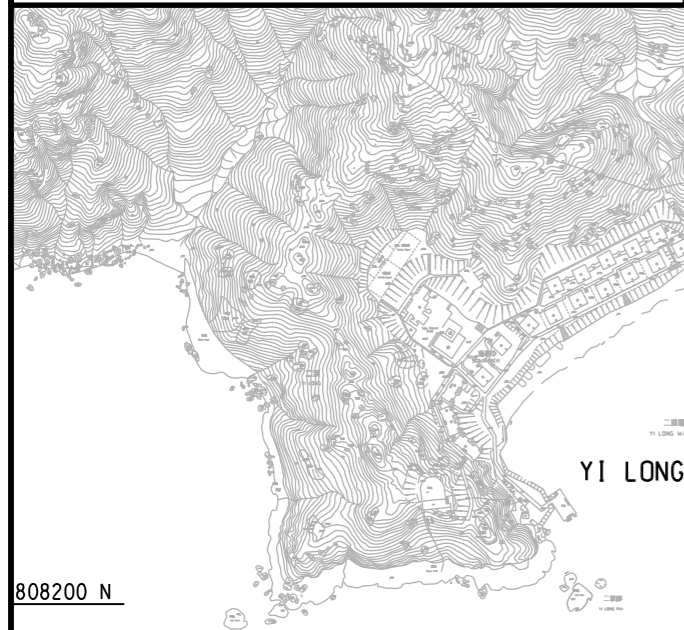
ENGINEERING INVESTIGATION AND ENVIRONMENTAL STUDIES FOR INTEGRATED WASTE MANAGEMENT FACILITIES PHASE I - FEASIBILITY STUDY  
 CONTOURS OF CUMULATIVE MAXIMUM DAILY AVERAGE NO<sub>2</sub> CONCENTRATION IN µg/m<sup>3</sup>  
 - SOUTH LANTAU (ARTIFICIAL ISLAND NEAR SHEK KWU CHAU)

(SHEET 3 OF 4)

SCALE	A3 1:8000	DATE	OCT. 2011
CHECK	-	DRAWN	DXL
JOB No.	60051148	DRAWING No.	FIGURE 3b.4b
		REV	-



LOCATION PLAN  
SCALE A3 1:500000



DATE: 2011-10-11 FENGYL



ENGINEERING INVESTIGATION AND ENVIRONMENTAL STUDIES FOR INTEGRATED WASTE MANAGEMENT FACILITIES PHASE I - FEASIBILITY STUDY  
 CONTOURS OF CUMULATIVE MAXIMUM DAILY AVERAGE NO<sub>2</sub> CONCENTRATION IN µg/m<sup>3</sup>  
 - SOUTH LANTAU (ARTIFICIAL ISLAND NEAR SHEK KWU CHAU)

(SHEET 4 OF 4)

SCALE	A3 1:8000	DATE	DEC. 2010
CHECK	-	DRAWN	YJP
JOB No.	60051148	DRAWING No.	FIGURE 3b.4b
		REV	-