

LOCATION PLAN  
SCALE A3 1:500000



DATE: 2011-10-11 FENGYL

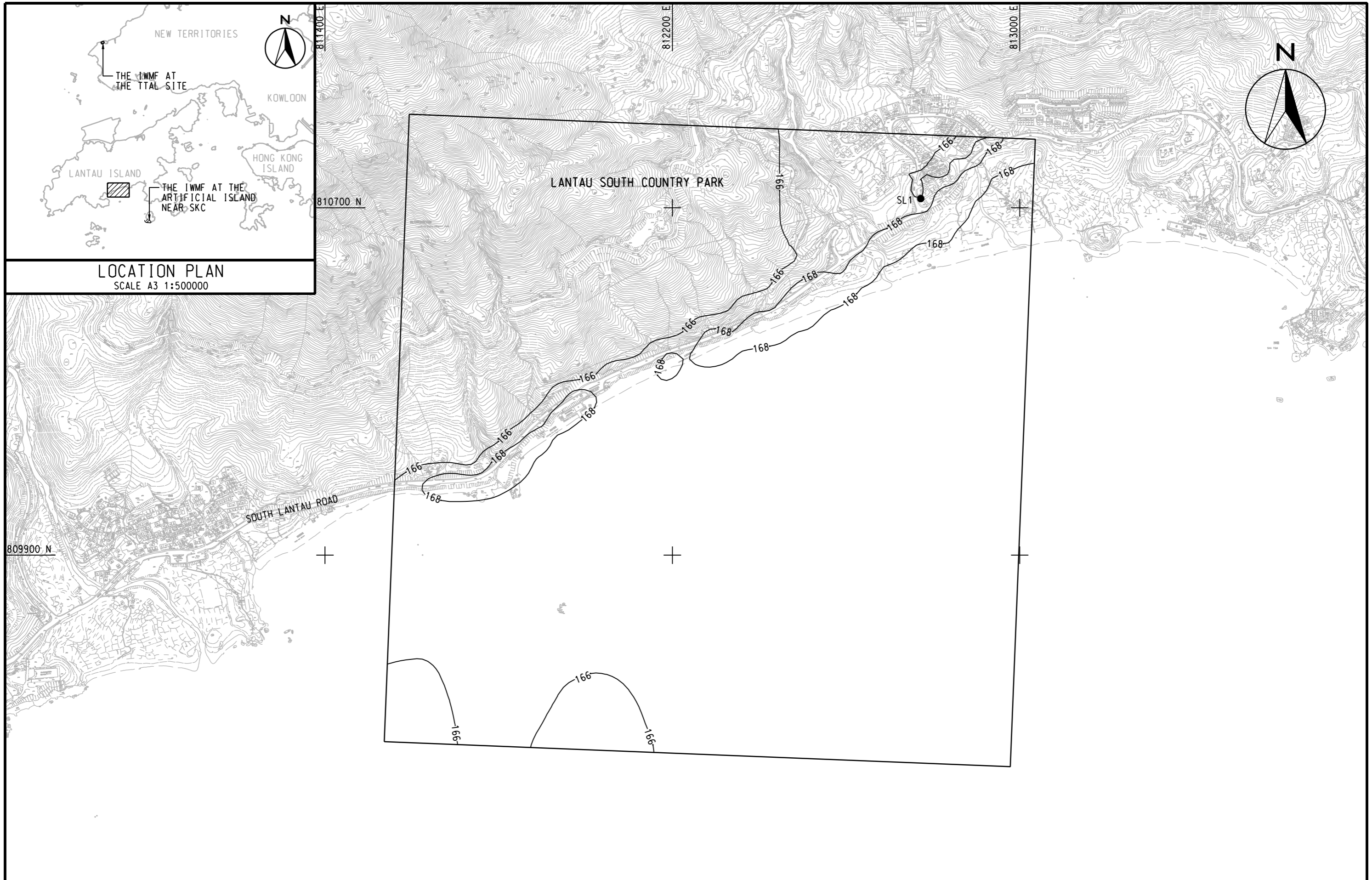


ENGINEERING INVESTIGATION AND ENVIRONMENTAL STUDIES FOR INTEGRATED WASTE MANAGEMENT FACILITIES PHASE I - FEASIBILITY STUDY  
 CONTOURS OF CUMULATIVE MAXIMUM 1-HR AVERAGE NO<sub>2</sub> CONCENTRATION IN  $\mu\text{g}/\text{m}^3$   
 - SOUTH LANTAU (CO-EXIST SCENARIO: TTAL SITE & ARTIFICIAL ISLAND NEAR SKC)

(SHEET 1 OF 4)

SCALE	A3 1:8000	DATE	DEC. 2010
CHECK	-	DRAWN	YJP
JOB No.	60051148	DRAWING No.	FIGURE 3c.3f
		REV	-





DATE: 2011-10-11  
FENGYL

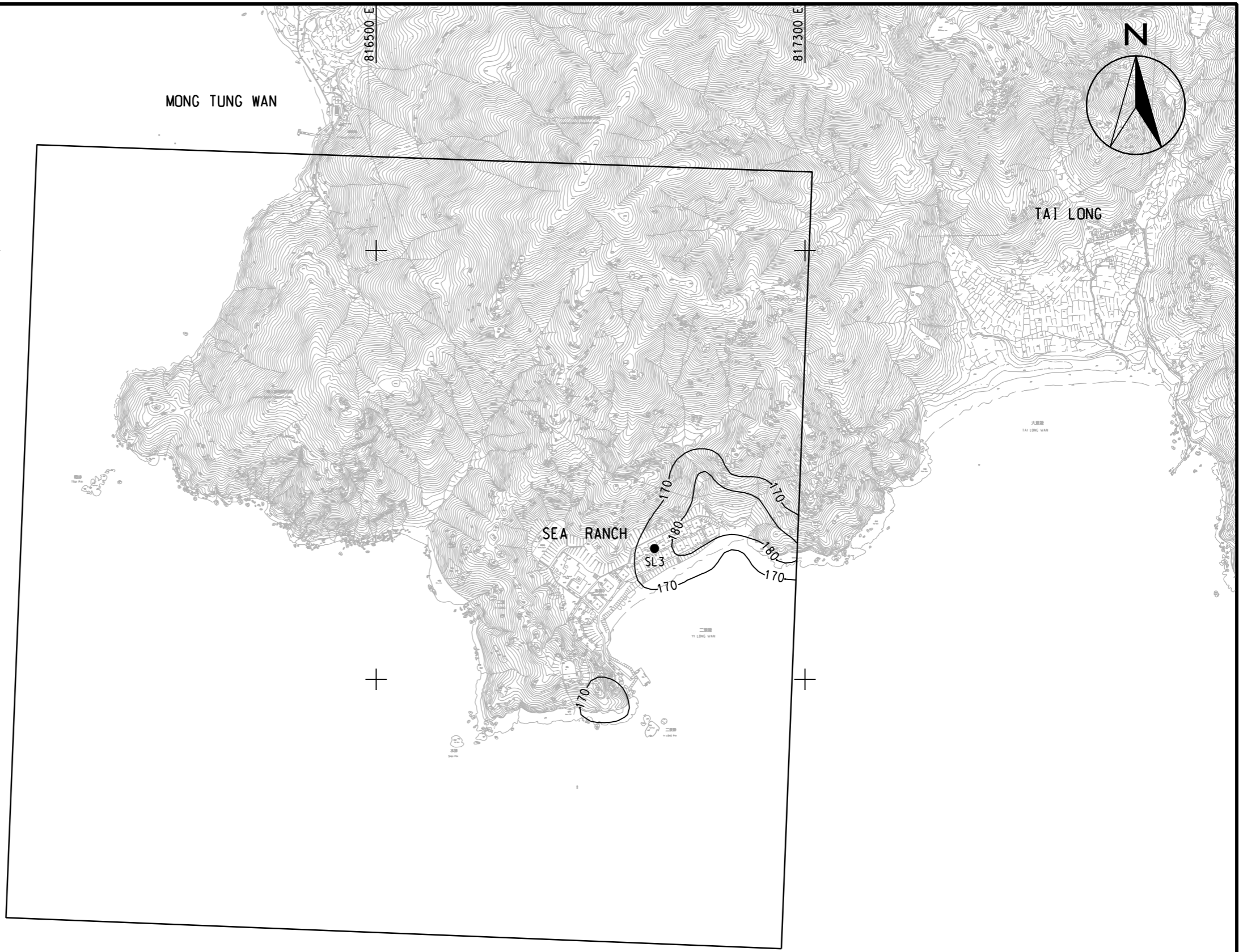
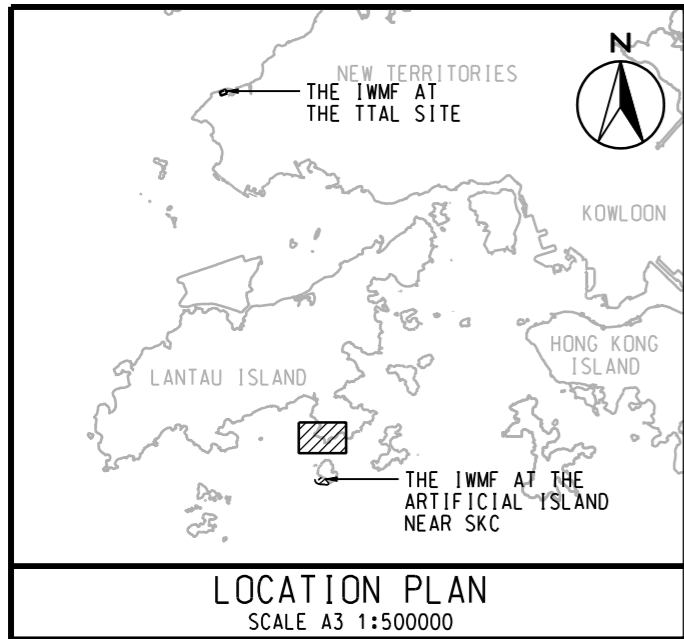


ENGINEERING INVESTIGATION AND ENVIRONMENTAL STUDIES FOR INTEGRATED WASTE MANAGEMENT FACILITIES PHASE I - FEASIBILITY STUDY

CONTOURS OF CUMULATIVE MAXIMUM 1-HR AVERAGE NO<sub>2</sub> CONCENTRATION IN µg/m<sup>3</sup>  
- SOUTH LANTAU (CO-EXIST SCENARIO: TTAL SITE & ARTIFICIAL ISLAND NEAR SKC)

(SHEET 2 OF 4)

SCALE	A3 1:8000	DATE	DEC. 2010
CHECK	-	DRAWN	YJP
JOB No.	60051148	DRAWING No.	FIGURE 3c.3f
		REV	-



DATE: 2011-10-11  
FENGYL

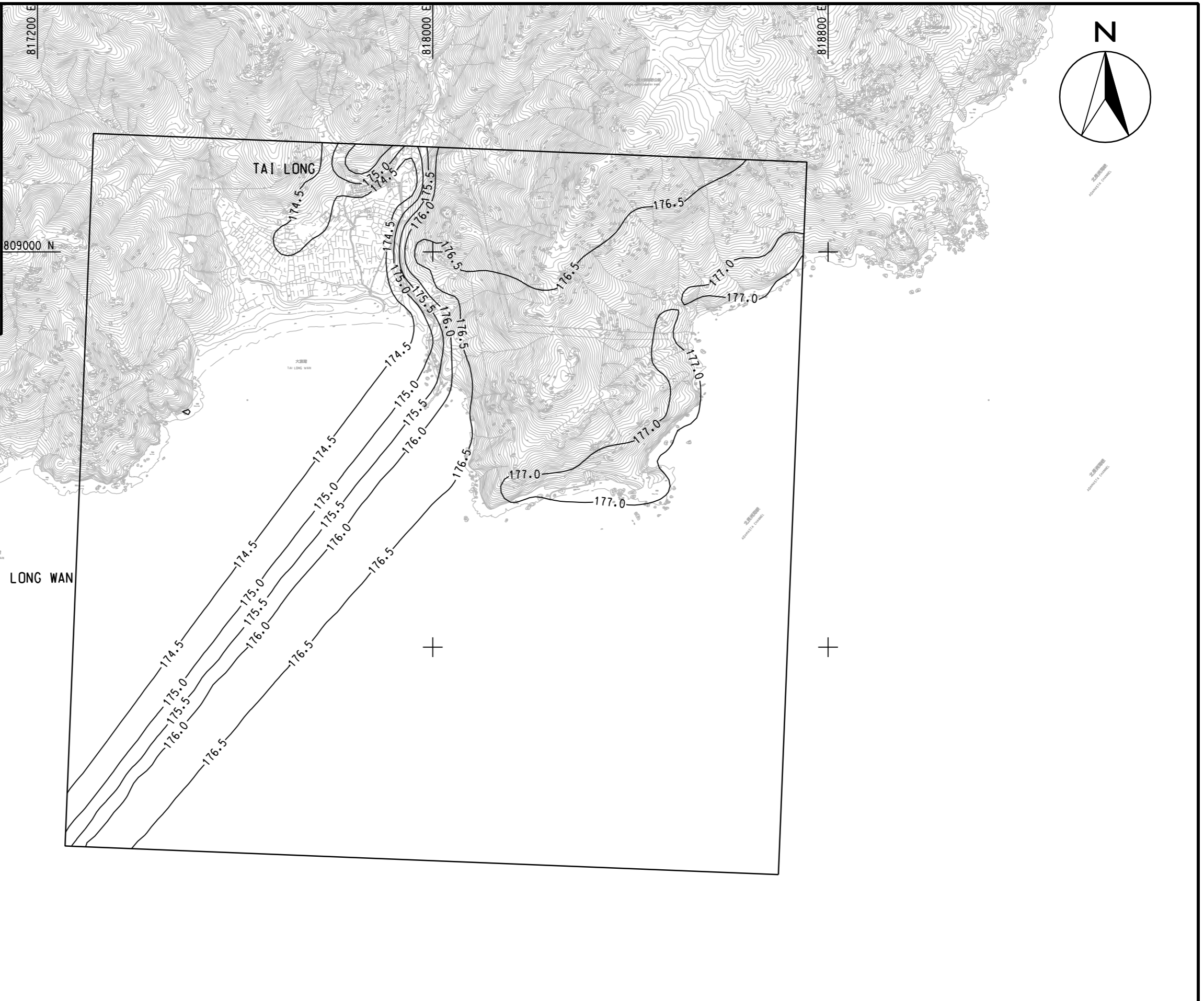
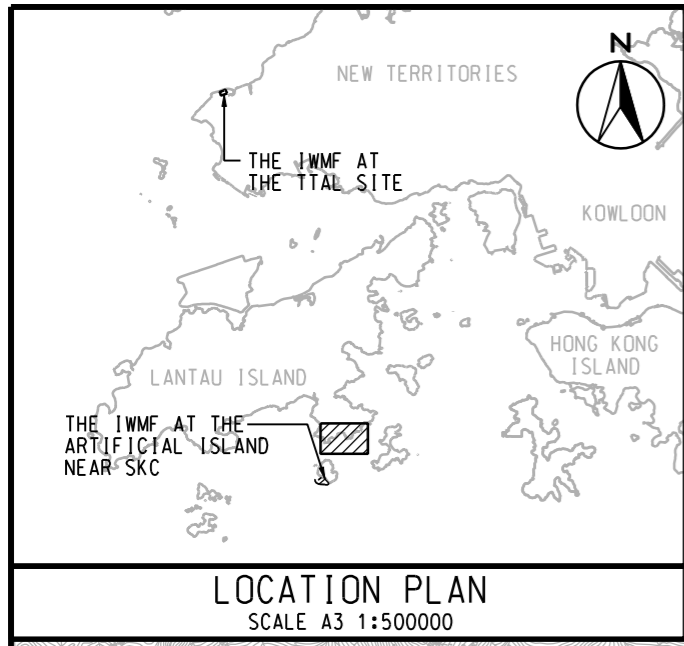


ENGINEERING INVESTIGATION AND ENVIRONMENTAL STUDIES FOR INTEGRATED WASTE MANAGEMENT FACILITIES PHASE I - FEASIBILITY STUDY  
 CONTOURS OF CUMULATIVE MAXIMUM 1-HR AVERAGE NO<sub>2</sub> CONCENTRATION IN  $\mu\text{g}/\text{m}^3$   
 - SOUTH LANTAU (CO-EXIST SCENARIO: TTAL SITE & ARTIFICIAL ISLAND NEAR SKC)

(SHEET 3 OF 4)

SCALE	A3 1:8000	DATE	OCT. 2011
CHECK	-	DRAWN	DXL
JOB No.	60051148	DRAWING No.	FIGURE 3c.3f
		REV	-





DATE: 2011-10-11  
FENGYL



ENGINEERING INVESTIGATION AND ENVIRONMENTAL STUDIES FOR INTEGRATED WASTE MANAGEMENT FACILITIES PHASE I - FEASIBILITY STUDY  
 CONTOURS OF CUMULATIVE MAXIMUM 1-HR AVERAGE NO<sub>2</sub> CONCENTRATION IN µg/m<sup>3</sup>  
 - SOUTH LANTAU (CO-EXIST SCENARIO: Ttal SITE & ARTIFICIAL ISLAND NEAR SKC)  
 (SHEET 4 OF 4)

SCALE	A3 1:8000	DATE	DEC. 2010
CHECK	-	DRAWN	YJP
JOB No.	60051148	DRAWING No.	FIGURE 3c.3f
		REV	-