

LOCATION PLAN
SCALE A3 1:500000



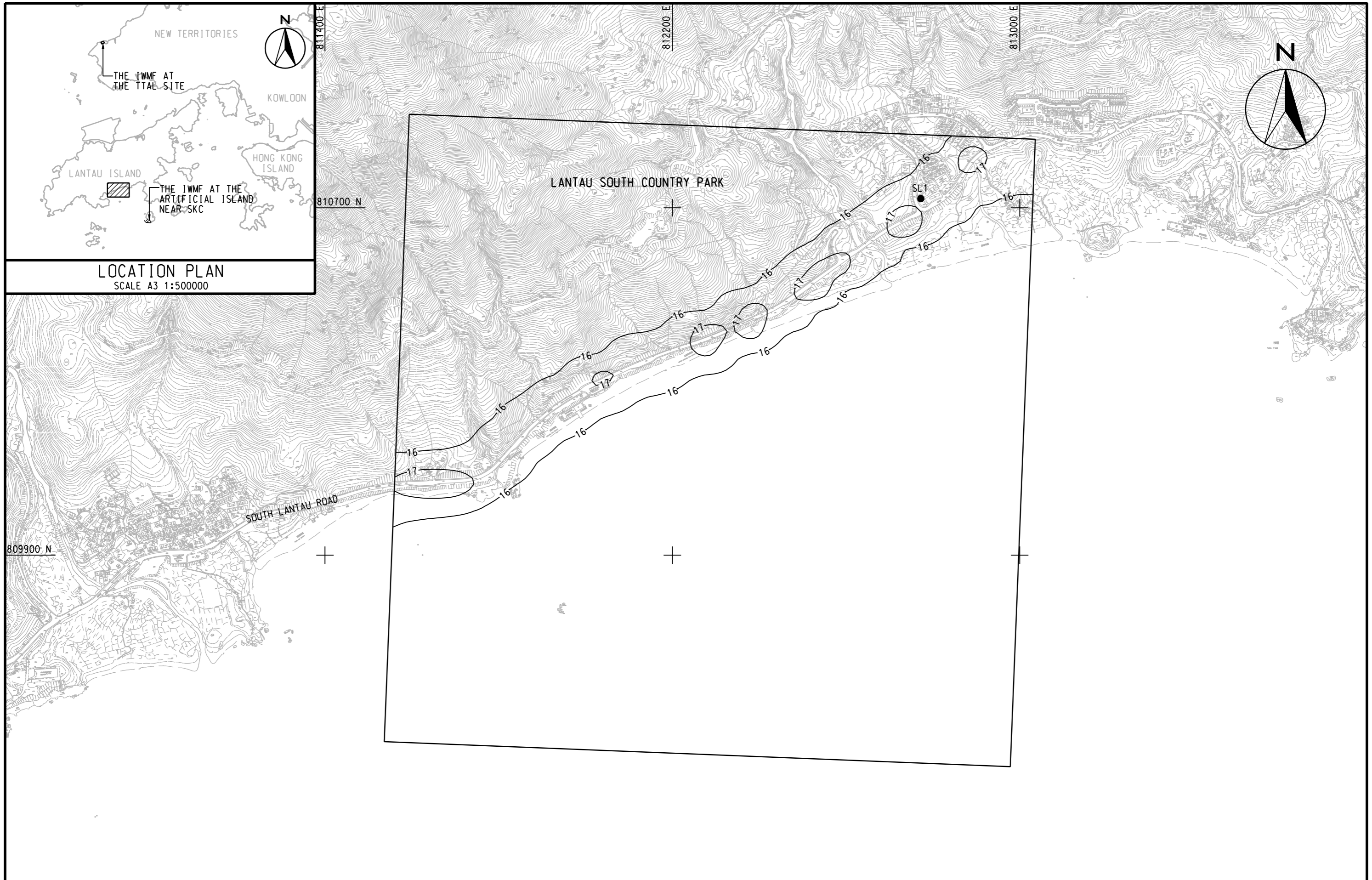
DATE: 2011-10-11
FENGYL



ENGINEERING INVESTIGATION AND ENVIRONMENTAL STUDIES FOR INTEGRATED WASTE MANAGEMENT FACILITIES PHASE I - FEASIBILITY STUDY

CONTOURS OF CUMULATIVE ANNUAL AVERAGE NO₂ CONCENTRATION IN $\mu\text{g}/\text{m}^3$
- SOUTH LANTAU (CO-EXIST SCENARIO: TTAL SITE & ARTIFICIAL ISLAND NEAR SKC) (SHEET 1 OF 4)

SCALE	A3 1:8000	DATE	DEC. 2010
CHECK	-	DRAWN	YJP
JOB No.	60051148	DRAWING No.	FIGURE 3c.5f
		REV	-



ENGINEERING INVESTIGATION AND ENVIRONMENTAL STUDIES FOR INTEGRATED WASTE MANAGEMENT FACILITIES PHASE I - FEASIBILITY STUDY

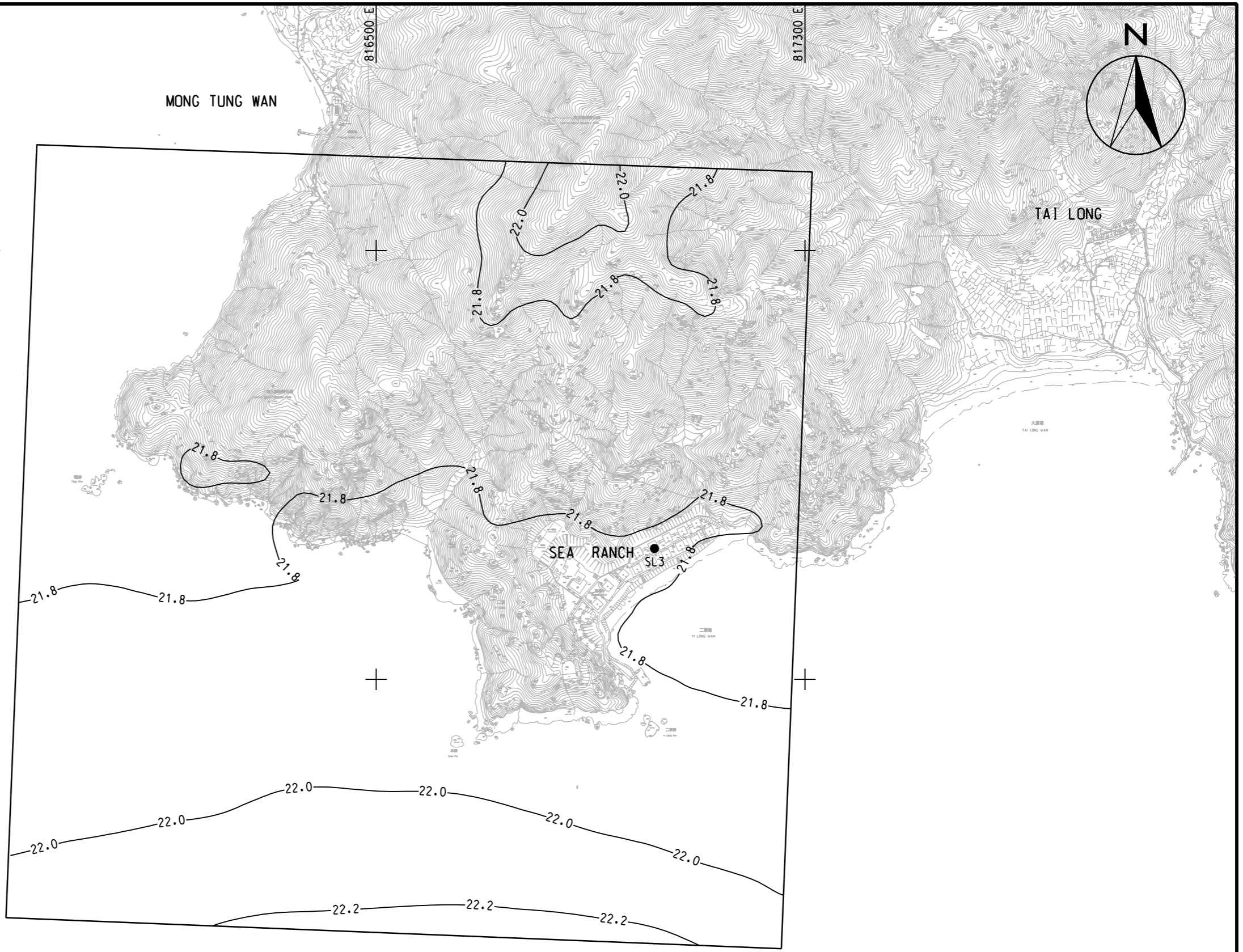
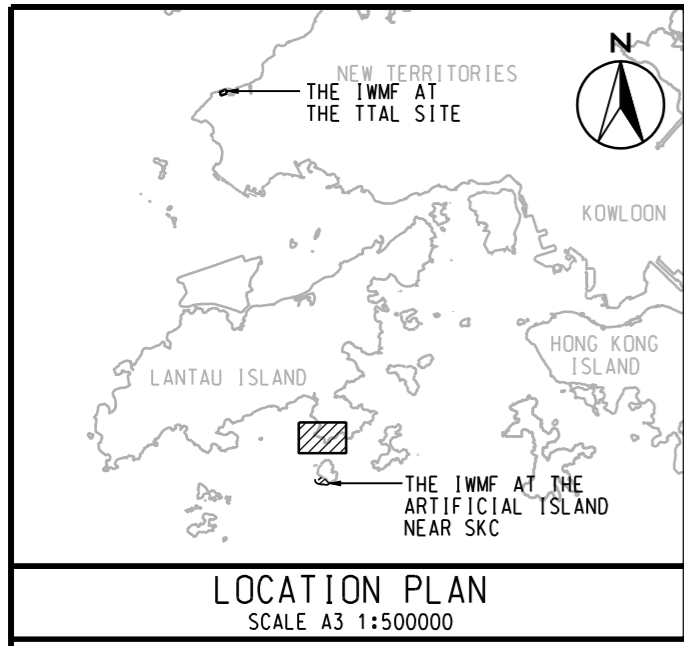
CONTOURS OF CUMULATIVE ANNUAL AVERAGE NO₂ CONCENTRATION IN $\mu\text{g}/\text{m}^3$

- SOUTH LANTAU (CO-EXIST SCENARIO: TTAL SITE & ARTIFICIAL ISLAND NEAR SKC)

(SHEET 2 OF 4)

SCALE	A3 1:8000	DATE	DEC. 2010
CHECK	-	DRAWN	YJP
JOB No.	60051148	DRAWING No.	FIGURE 3c.5f
		REV	-

DATE: 2011-10-11 FENGYL



DATE: 2011-10-11 FENGYL

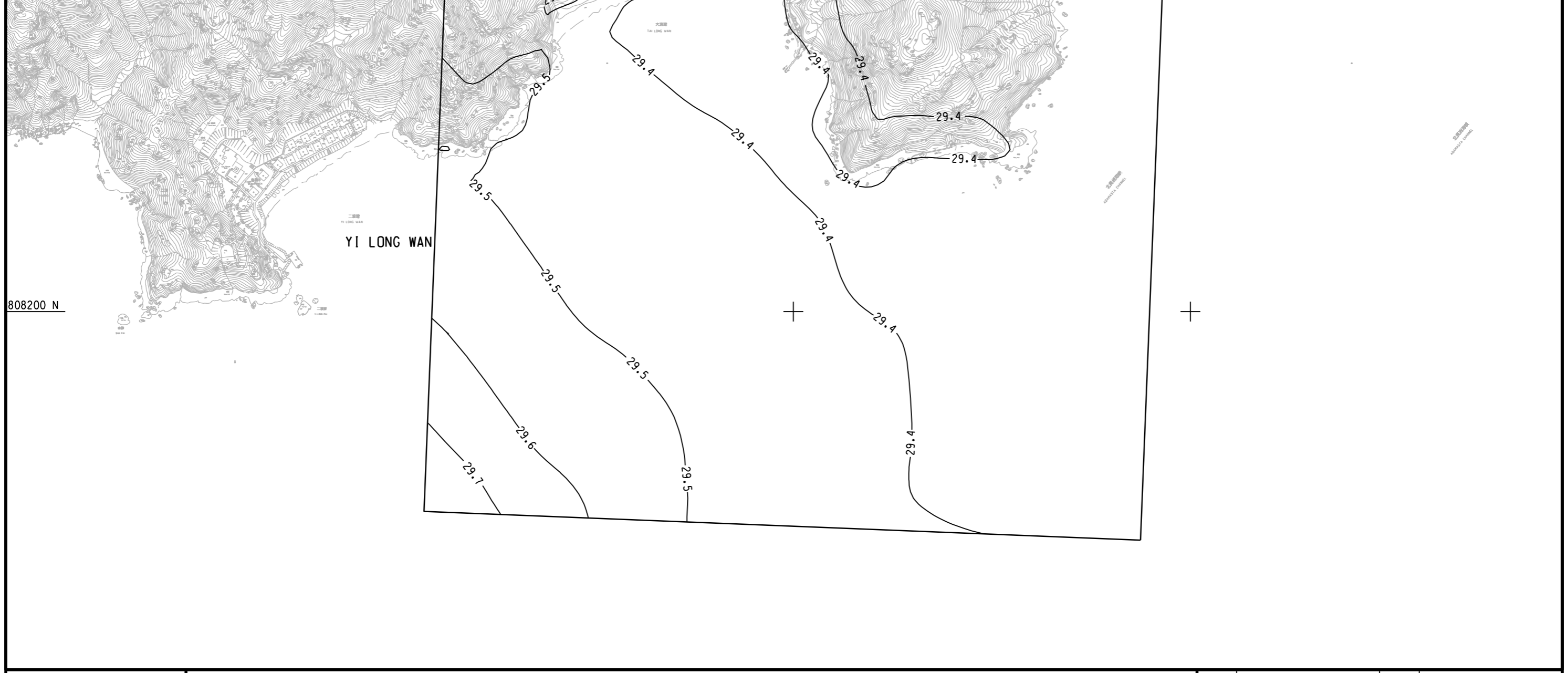
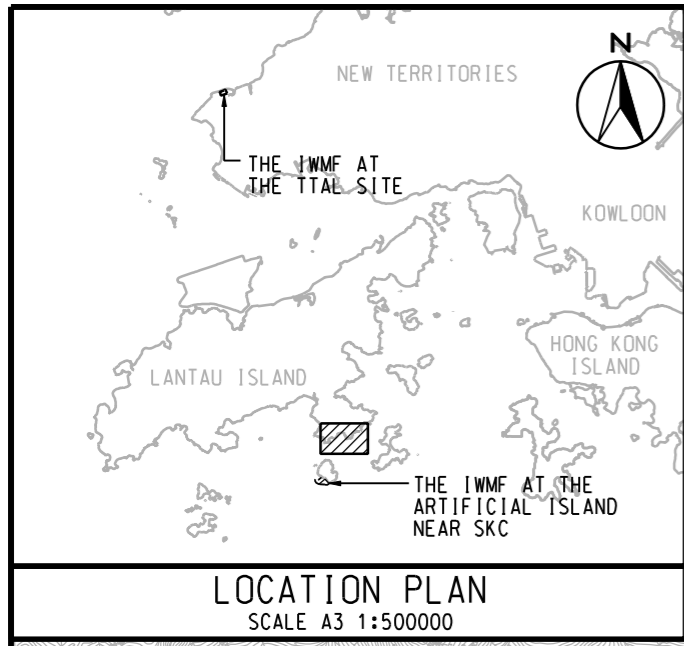


ENGINEERING INVESTIGATION AND ENVIRONMENTAL STUDIES FOR INTEGRATED WASTE MANAGEMENT FACILITIES PHASE I - FEASIBILITY STUDY

CONTOURS OF CUMULATIVE ANNUAL AVERAGE NO₂ CONCENTRATION IN µg/m³
- SOUTH LANTAU (CO-EXIST SCENARIO: Ttal SITE & ARTIFICIAL ISLAND NEAR SKC)

(SHEET 3 OF 4)

SCALE	A3 1:8000	DATE	OCT. 2011
CHECK	-	DRAWN	DXL
JOB No.	60051148	DRAWING No.	FIGURE 3c.5f
		REV	-



DATE: 2011-10-11
FENGYL



ENGINEERING INVESTIGATION AND ENVIRONMENTAL STUDIES FOR INTEGRATED WASTE MANAGEMENT FACILITIES PHASE I - FEASIBILITY STUDY
CONTOURS OF CUMULATIVE ANNUAL AVERAGE NO₂ CONCENTRATION IN µg/m³
 - SOUTH LANTAU (CO-EXIST SCENARIO: Ttal SITE & ARTIFICIAL ISLAND NEAR SKC)

(SHEET 4 OF 4)

SCALE	A3 1:8000	DATE	DEC. 2010
CHECK	-	DRAWN	YJP
JOB No.	60051148	DRAWING No.	FIGURE 3c.5f
		REV	-