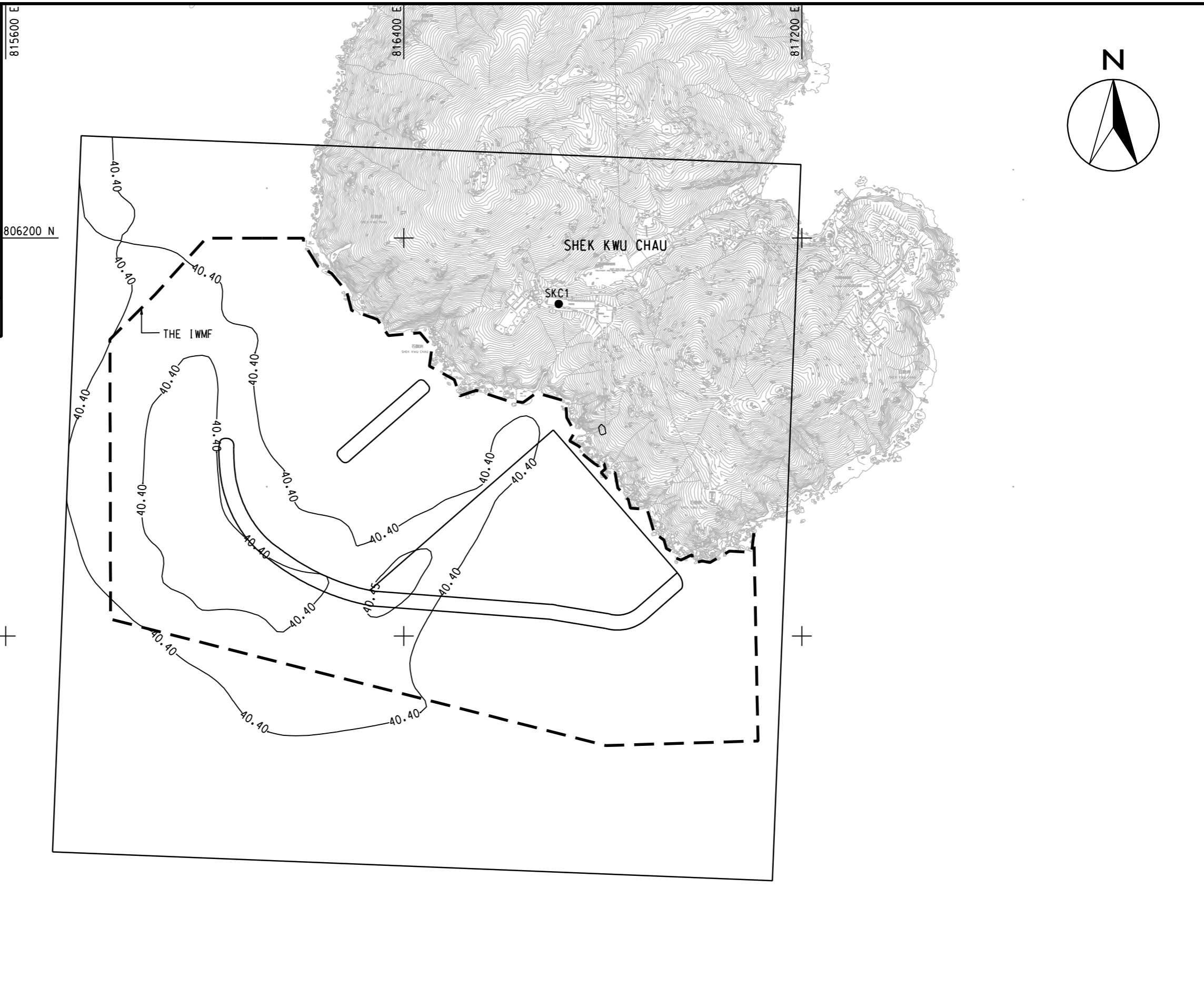


LOCATION PLAN  
SCALE A3 1:500000

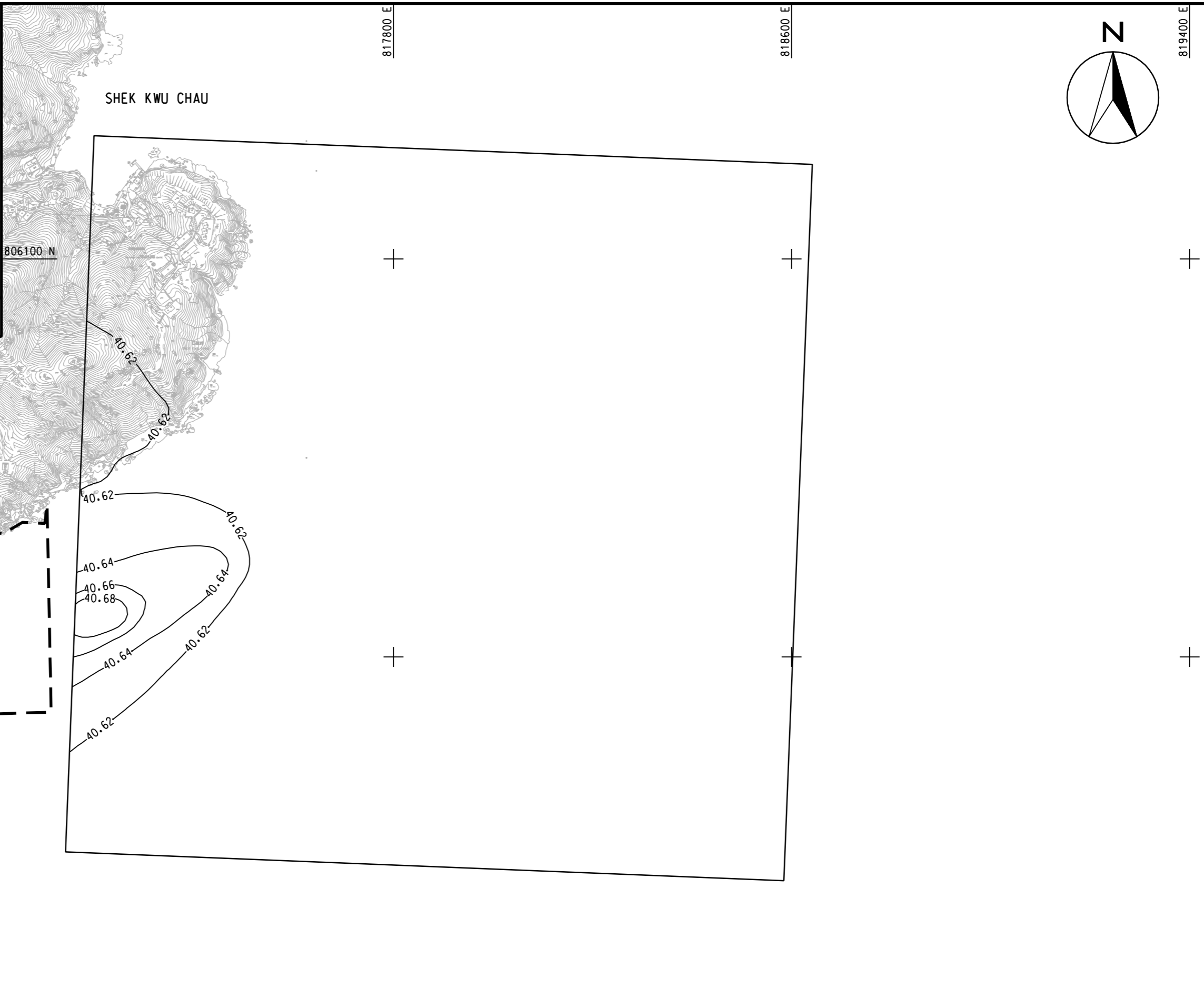
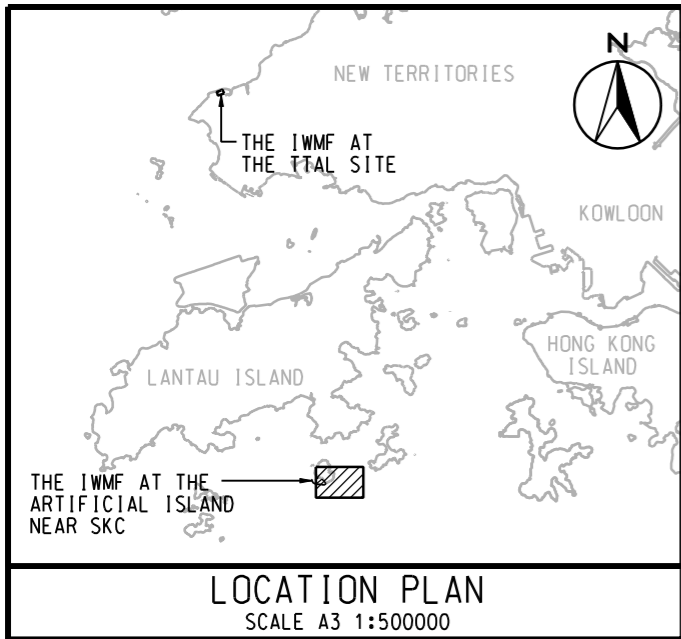


DATE: 2011-10-11 FENGYL



ENGINEERING INVESTIGATION AND ENVIRONMENTAL STUDIES FOR INTEGRATED WASTE MANAGEMENT FACILITIES PHASE I - FEASIBILITY STUDY  
 CONTOURS OF CUMULATIVE ANNUAL AVERAGE RSP CONCENTRATION IN  $\mu\text{g}/\text{m}^3$  - SHEK KWU CHAU AND CHEUNG CHAU (CO-EXIST SCENARIO: TTAL SITE & ARTIFICIAL ISLAND NEAR SKC)  
 (SHEET 1 OF 6)

SCALE	A3 1:8000	DATE	DEC. 2010
CHECK	-	DRAWN	YJP
JOB No.	60051148	DRAWING No.	FIGURE 3c.7e
		REV	-



DATE: 2011-10-11  
FENGYL

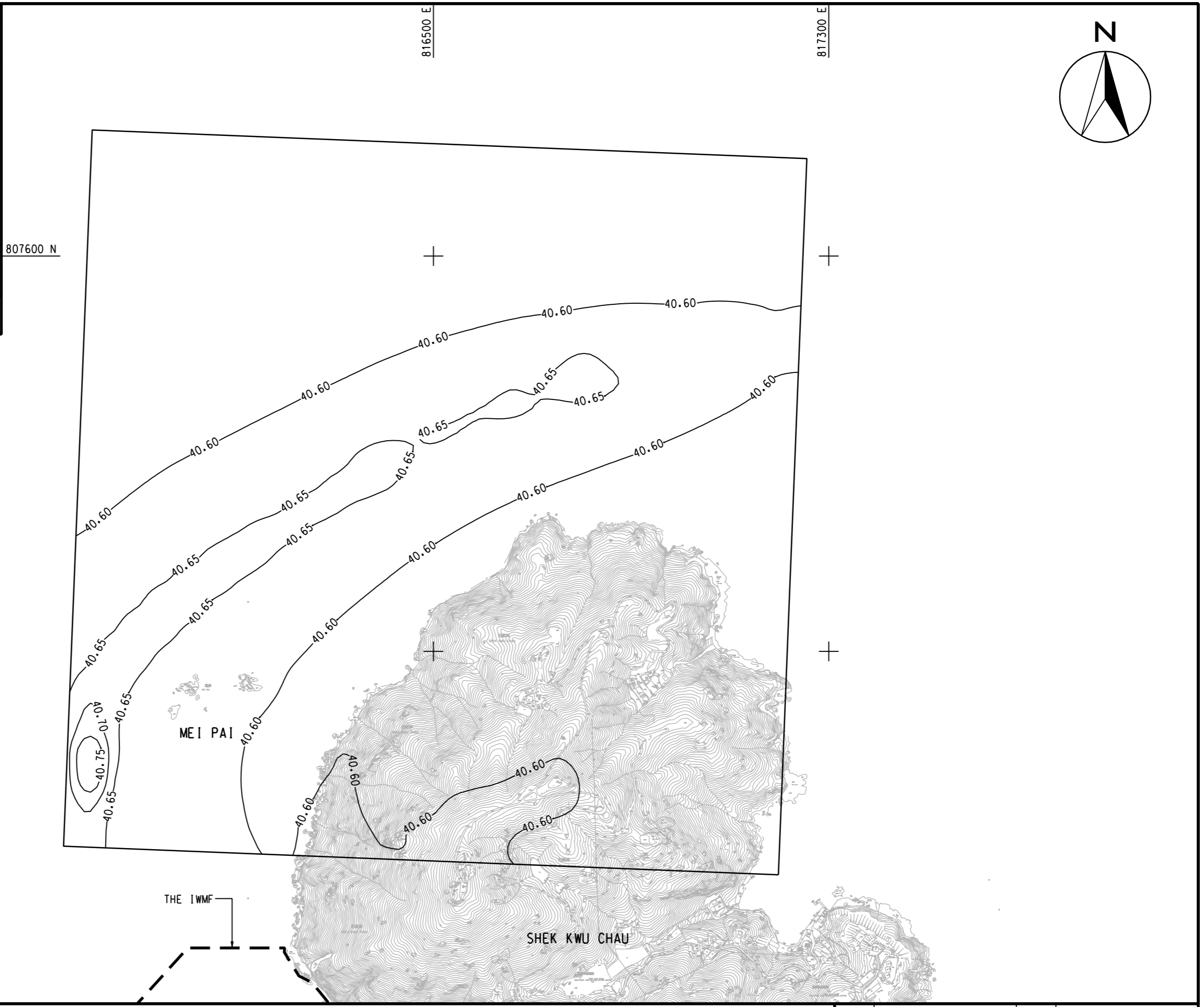
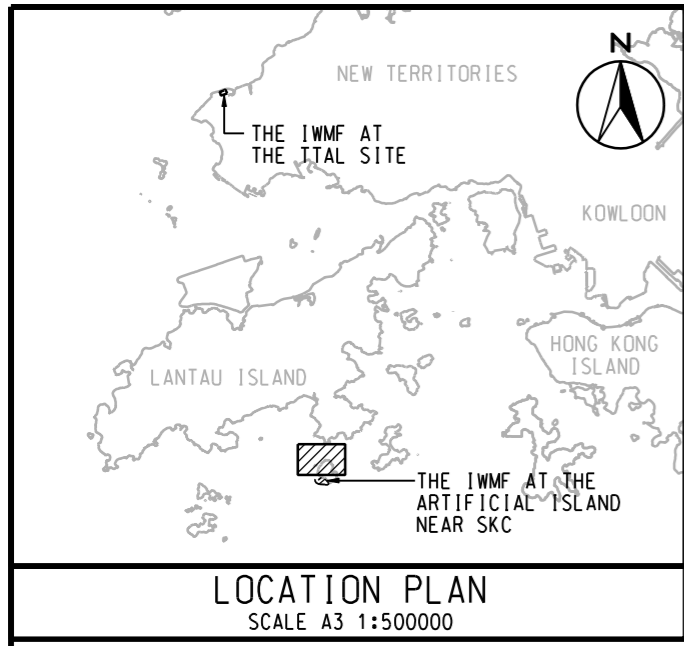


ENGINEERING INVESTIGATION AND ENVIRONMENTAL STUDIES FOR INTEGRATED WASTE MANAGEMENT FACILITIES PHASE I - FEASIBILITY STUDY

**CONTOURS OF CUMULATIVE ANNUAL AVERAGE RSP CONCENTRATION IN  $\mu\text{g}/\text{m}^3$  - SHEK KWU CHAU AND CHEUNG CHAU (CO-EXIST SCENARIO: Ttal SITE & ARTIFICIAL ISLAND NEAR SKC)**

(SHEET 2 OF 6)

SCALE	A3 1:8000	DATE	DEC. 2010
CHECK	-	DRAWN	DXL
JOB No.	60051148	DRAWING No.	FIGURE 3c.7e
		REV	-



DATE: 2011-10-11  
FENGYL

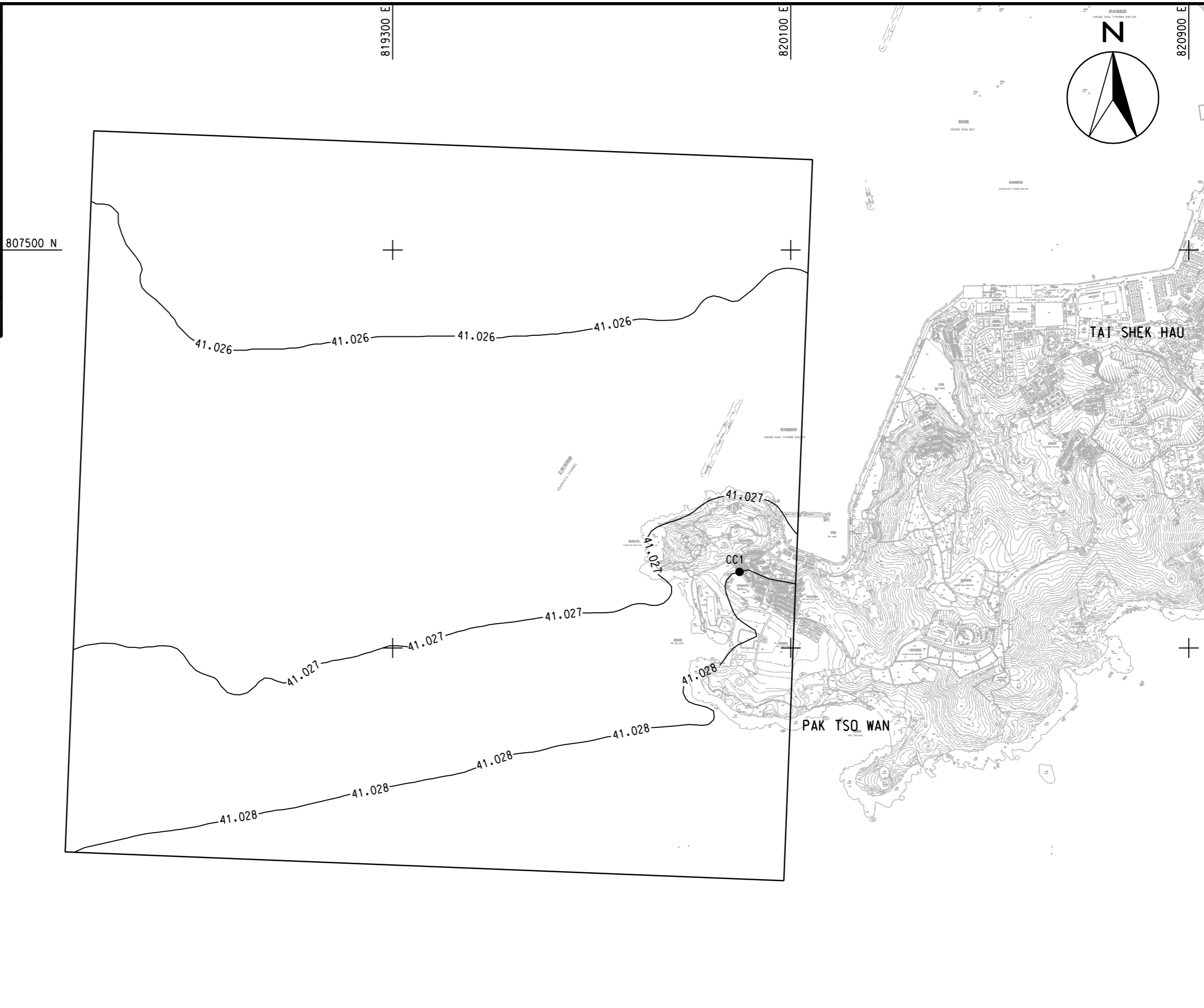
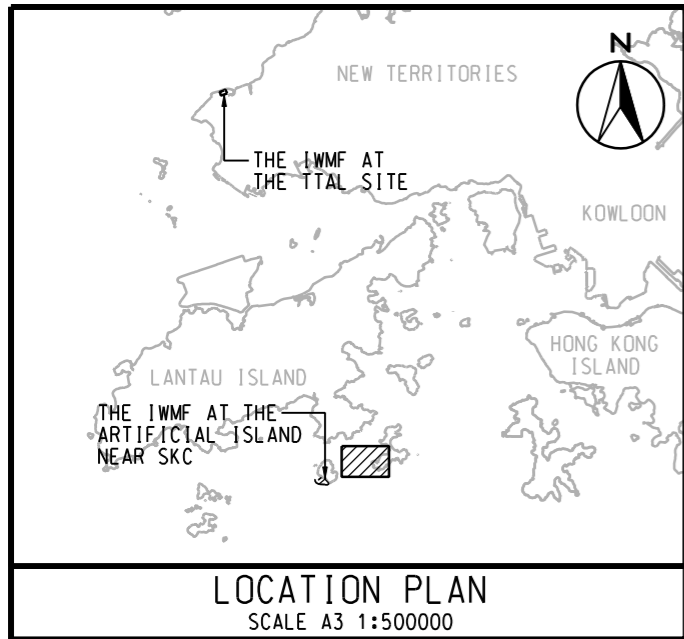


ENGINEERING INVESTIGATION AND ENVIRONMENTAL STUDIES FOR INTEGRATED WASTE MANAGEMENT FACILITIES PHASE I - FEASIBILITY STUDY

**CONTOURS OF CUMULATIVE ANNUAL AVERAGE RSP CONCENTRATION IN  $\mu\text{g}/\text{m}^3$  - SHEK KWU CHAU AND CHEUNG CHAU (CO-EXIST SCENARIO: TTAL SITE & ARTIFICIAL ISLAND NEAR SKC)**

(SHEET 3 OF 6)

SCALE	A3 1:8000	DATE	DEC. 2010
CHECK	-	DRAWN	DXL
JOB No.	60051148	DRAWING No.	FIGURE 3c.7e
		REV	-

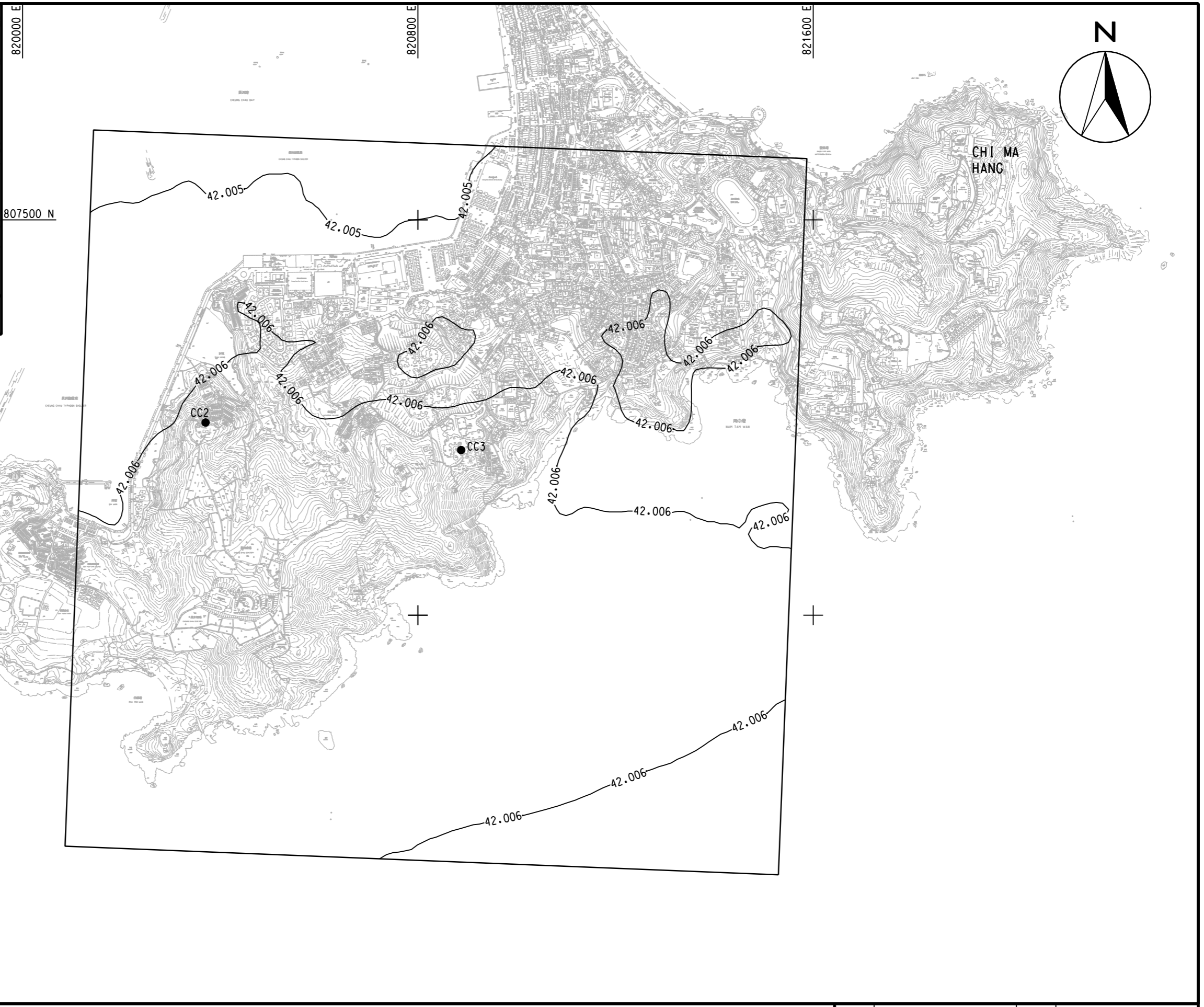
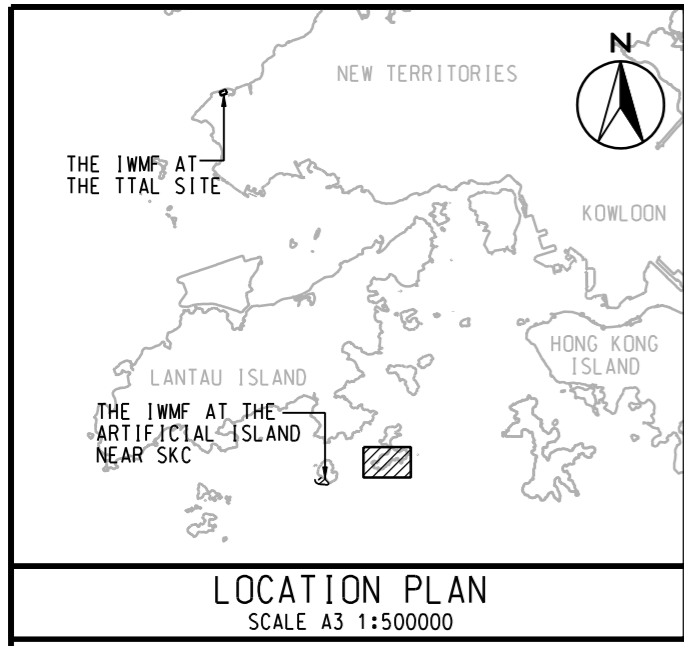


DATE: 2011-10-11  
FENGYL



ENGINEERING INVESTIGATION AND ENVIRONMENTAL STUDIES FOR INTEGRATED WASTE MANAGEMENT FACILITIES PHASE I - FEASIBILITY STUDY  
**CONTOURS OF CUMULATIVE ANNUAL AVERAGE RSP CONCENTRATION IN  $\mu\text{g}/\text{m}^3$  - SHEK KWU CHAU AND CHEUNG CHAU (CO-EXIST SCENARIO: TTAL SITE & ARTIFICIAL ISLAND NEAR SKC)**  
 (SHEET 4 OF 6)

SCALE	A3 1:8000	DATE	OCT. 2011
CHECK	-	DRAWN	DXL
JOB No.	60051148	DRAWING No.	FIGURE 3c.7e
		REV	-



DATE: 2011-10-11  
FENGYL

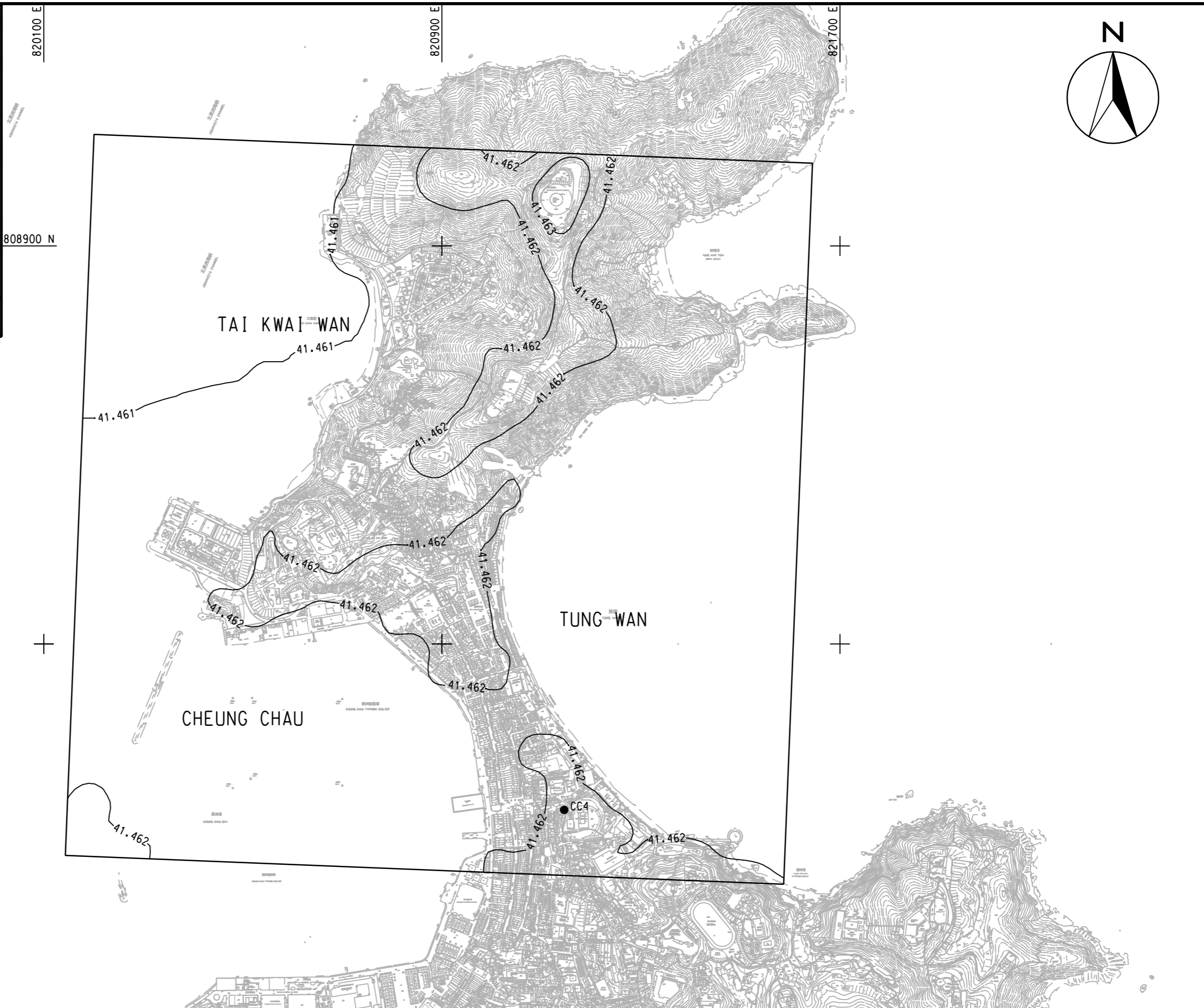
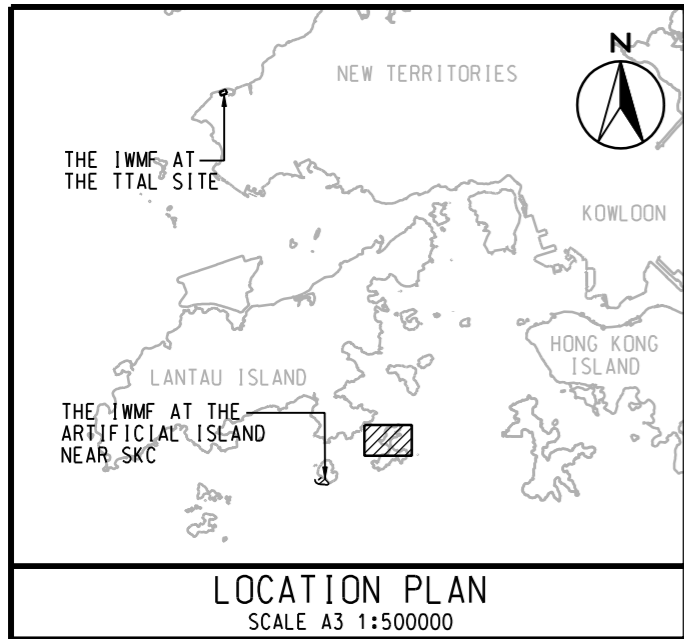


ENGINEERING INVESTIGATION AND ENVIRONMENTAL STUDIES FOR INTEGRATED WASTE MANAGEMENT FACILITIES PHASE I - FEASIBILITY STUDY

**CONTOURS OF CUMULATIVE ANNUAL AVERAGE RSP CONCENTRATION IN  $\mu\text{g}/\text{m}^3$  - SHEK KWU CHAU AND CHEUNG CHAU (CO-EXIST SCENARIO: TTAL SITE & ARTIFICIAL ISLAND NEAR SKC)**

(SHEET 5 OF 6)

SCALE	A3 1:8000	DATE	OCT. 2011
CHECK	-	DRAWN	DXL
JOB No.	60051148	DRAWING No.	FIGURE 3c.7e
		REV	-



DATE: 2011-10-11  
FENGYL



ENGINEERING INVESTIGATION AND ENVIRONMENTAL STUDIES FOR INTEGRATED WASTE MANAGEMENT FACILITIES PHASE I - FEASIBILITY STUDY

**CONTOURS OF CUMULATIVE ANNUAL AVERAGE RSP CONCENTRATION IN  $\mu\text{g}/\text{m}^3$  - SHEK KWU CHAU AND CHEUNG CHAU (CO-EXIST SCENARIO: TTAL SITE & ARTIFICIAL ISLAND NEAR SKC)**

(SHEET 6 OF 6)

SCALE	A3 1:8000	DATE	OCT. 2011
CHECK	-	DRAWN	ZRH
JOB No.	60051148	DRAWING No.	FIGURE 3c.7e
		REV	-