

Annex G4

Trees Surveyed within
Sha Lo Tung Road
Improvement

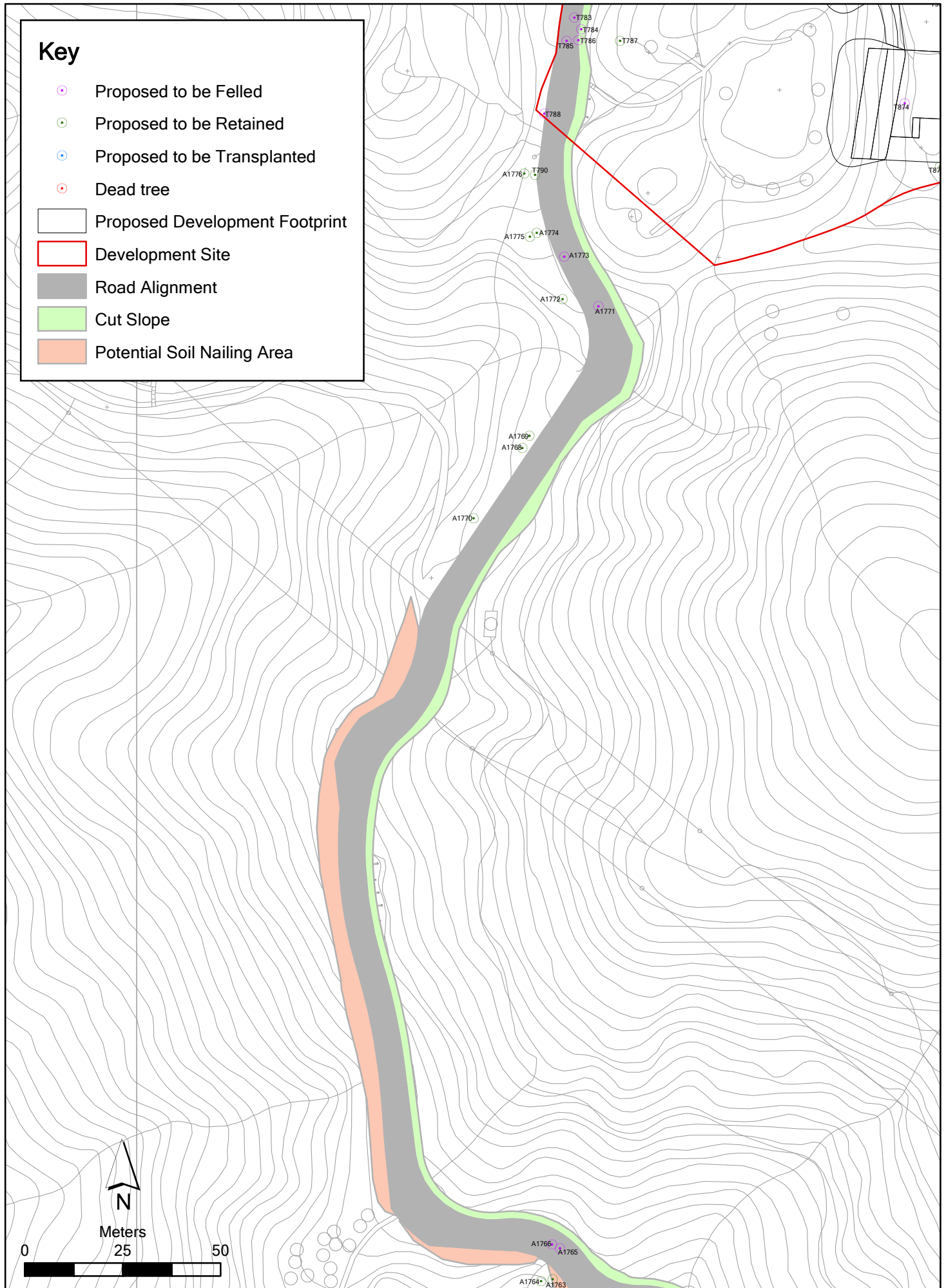


Figure G-4a

Trees Surveyed within Sha Lo Tung Road Improvement (a)

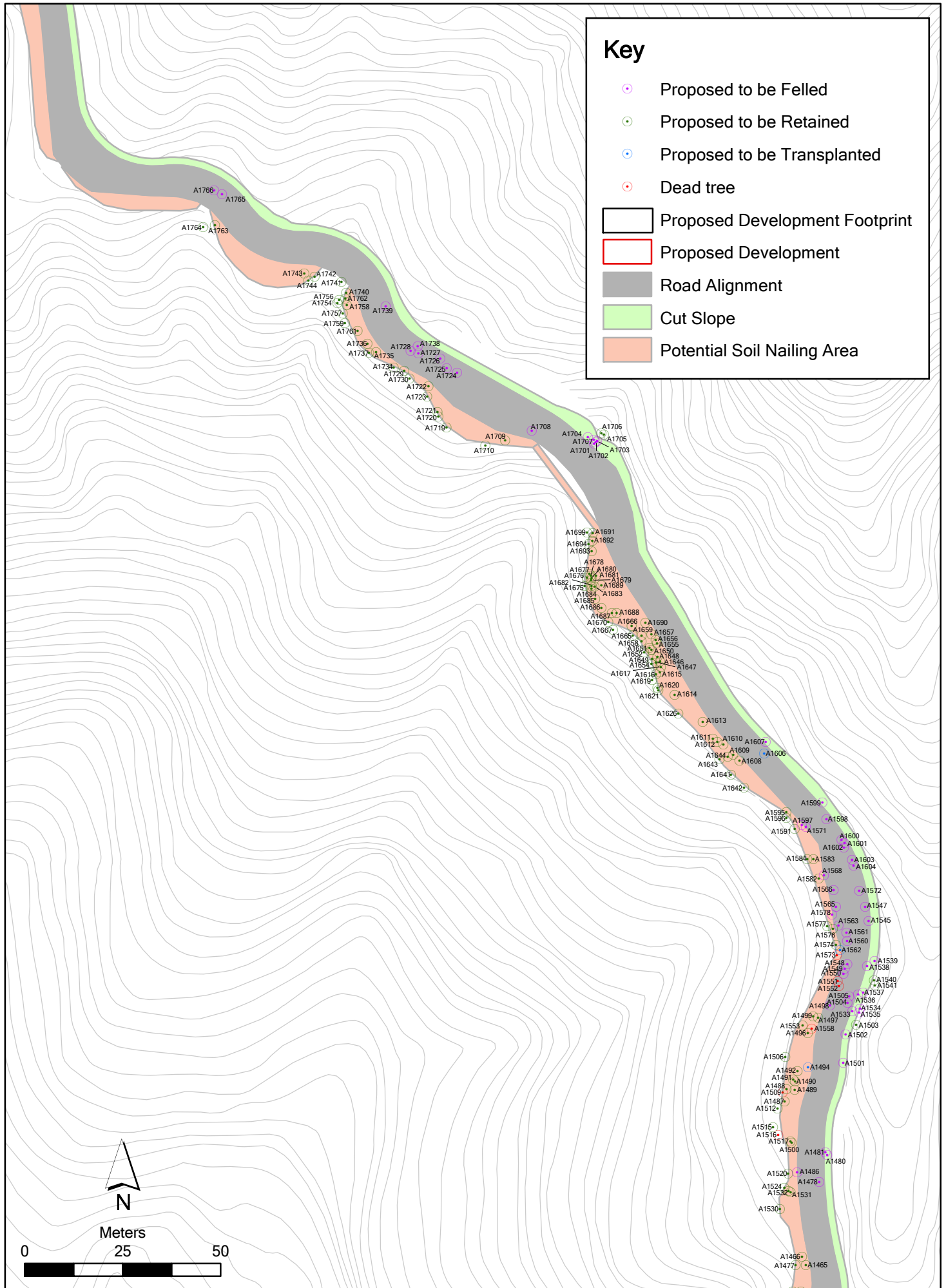


Figure G-4b

Trees Surveyed within Sha Lo Tung Road Improvement (b)

File: 0099337_plan_tree_roadB.mxd
Date: 15/09/2009

**Environmental
Resources
Management**



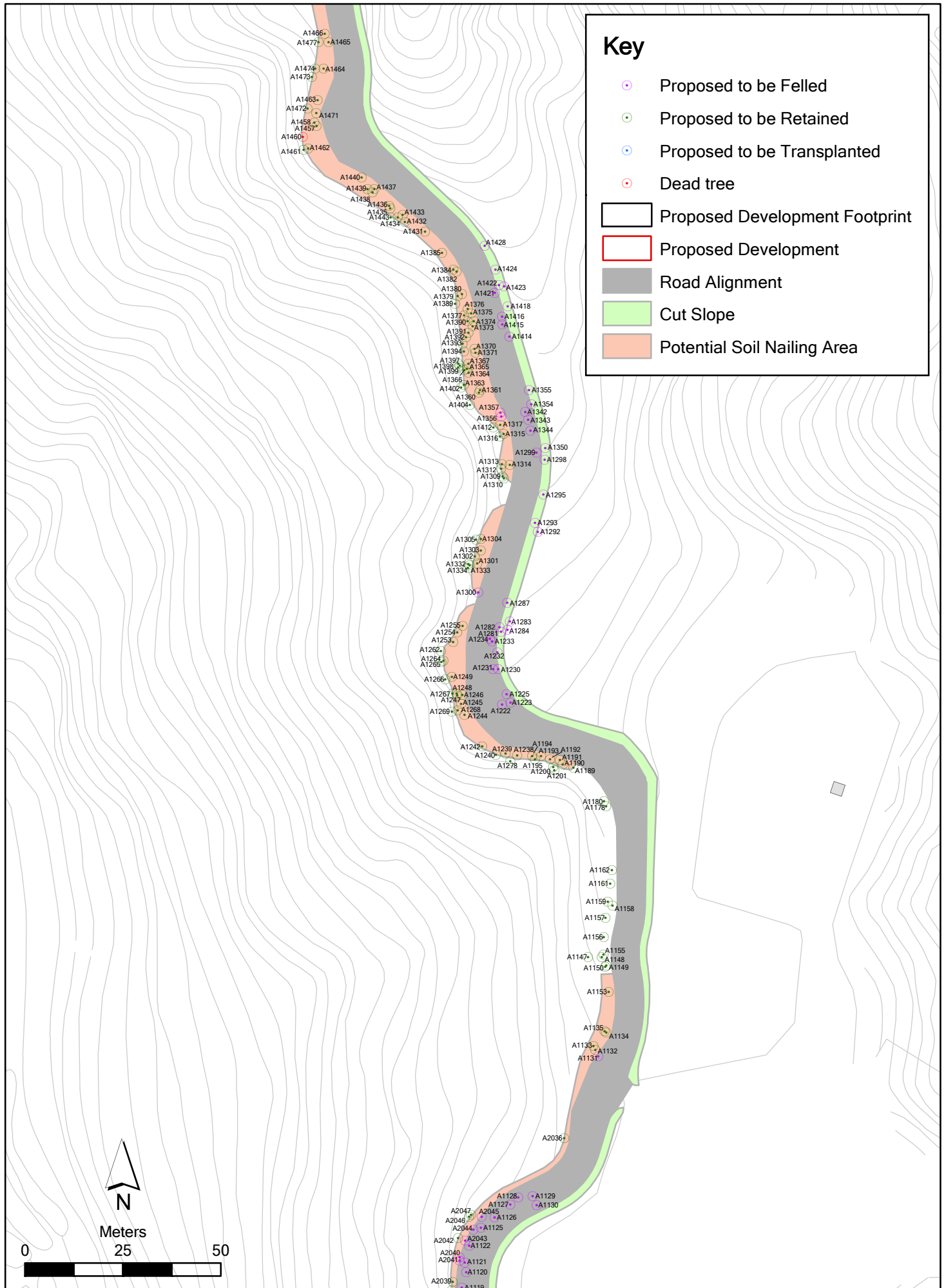


Figure G-4c

Trees Surveyed within Sha Lo Tung Road Improvement (c)

File: 0099337_plan_tree_roadC.mxd
Date: 15/09/2009

Environmental
Resources
Management



Key

- Proposed to be Felled
- Proposed to be Retained
- Proposed to be Transplanted
- Dead tree
- Proposed Development Footprint
- Proposed Development
- Road Alignment
- Cut Slope
- Potential Soil Nailing Area

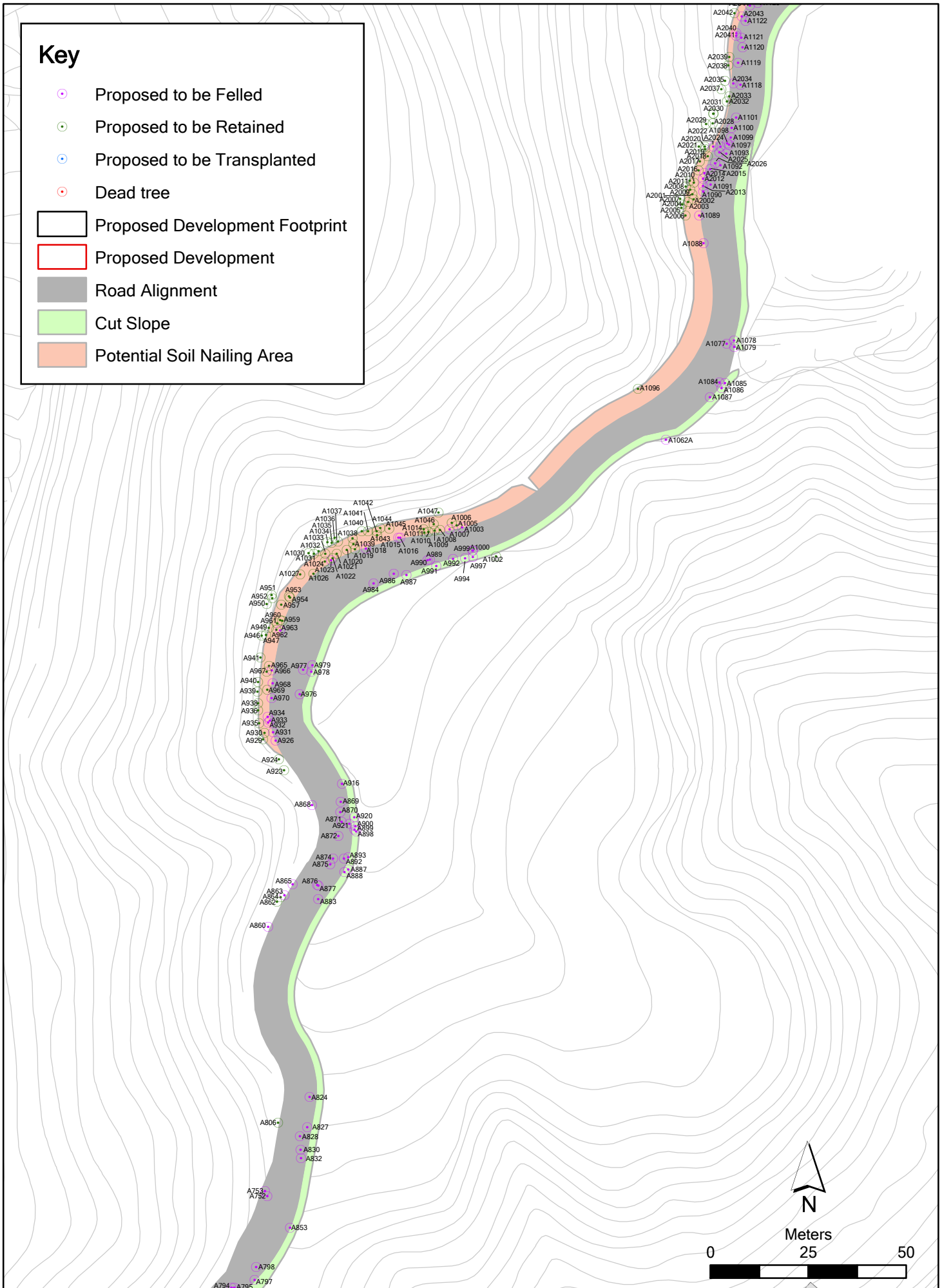


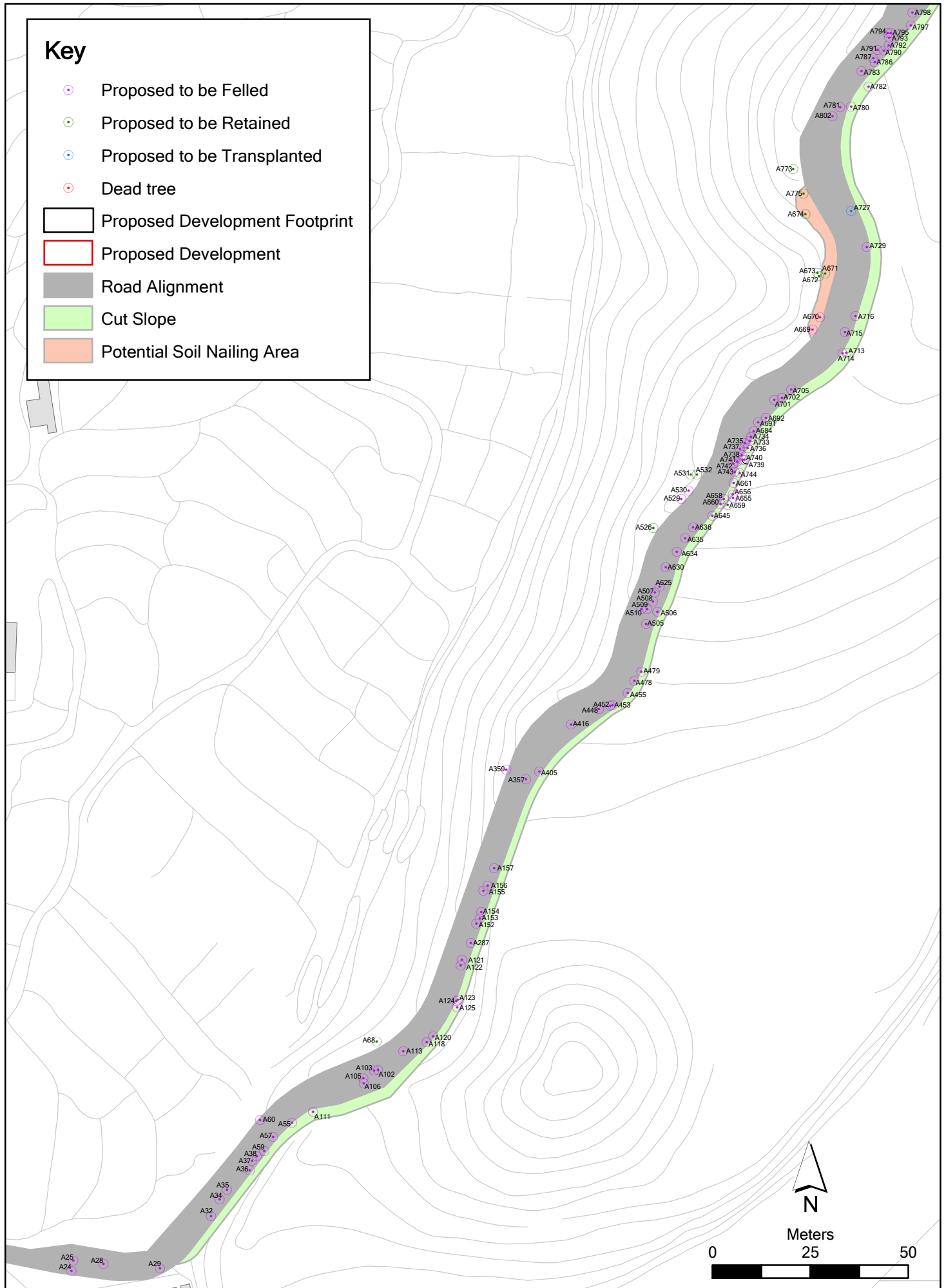
Figure G-4d

Trees Surveyed within Sha Lo Tung Road Improvement (d)

File: 0099337_plan_tree_roadD.mxd
Date: 15/09/2009

**Environmental
Resources
Management**





Key

- Proposed to be Felled
- Proposed to be Retained
- Proposed to be Transplanted
- Dead tree
- Proposed Development Footprint
- Proposed Development
- Road Alignment
- Cut Slope
- Potential Soil Nailing Area

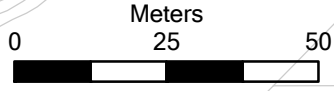



Figure G-4e

Trees Surveyed within Sha Lo Tung Road Improvement (e)

File: 0099337_plan_tree_roadE.mxd
Date: 15/09/2009



Key

- Proposed to be Felled
- Proposed to be Retained
- Proposed to be Transplanted
- Dead tree
- Proposed Development Footprint
- Proposed Development
- Road Alignment
- Cut Slope
- Potential Soil Nailing Area

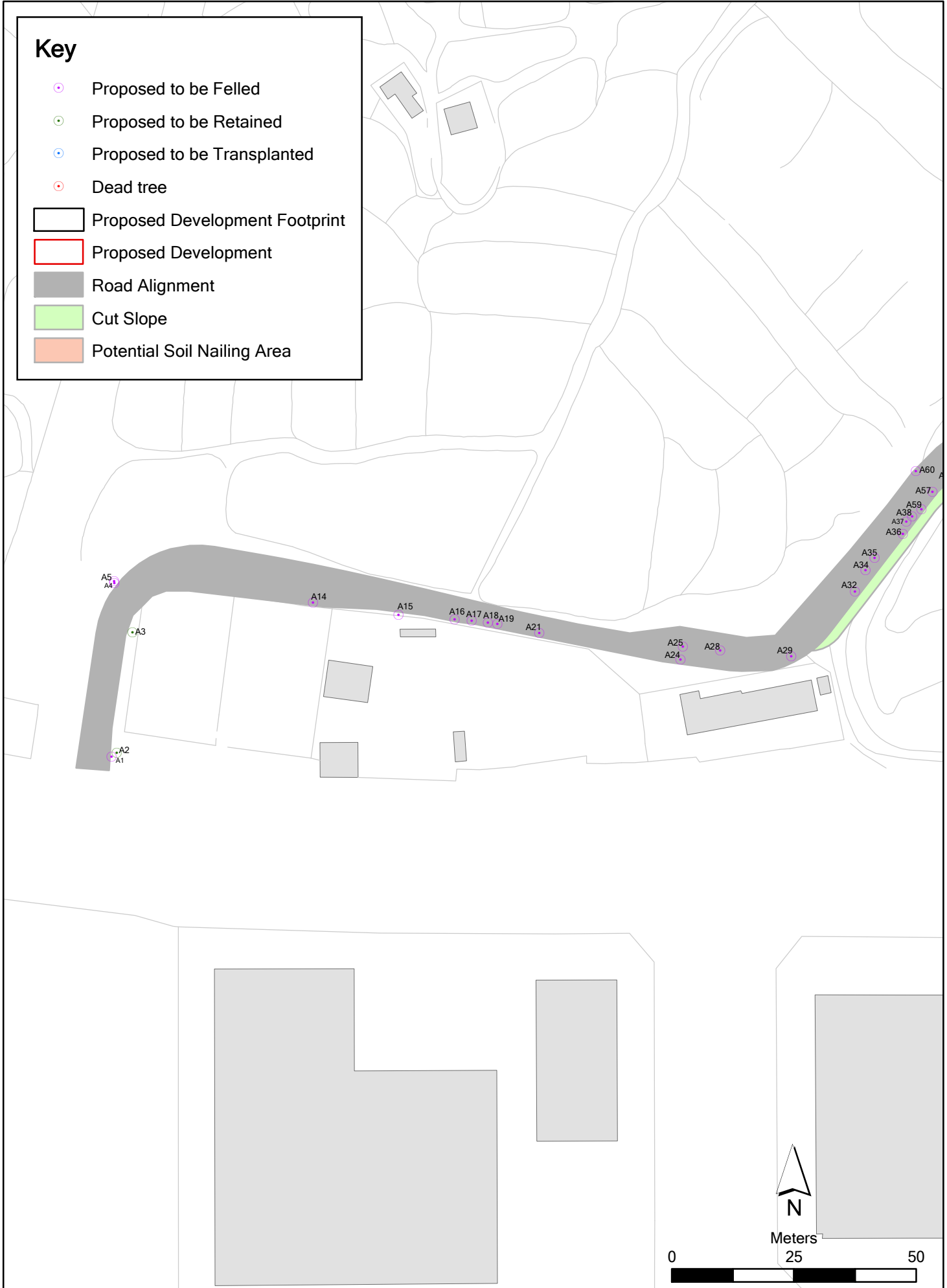


Figure G-4f

Trees Surveyed within Sha Lo Tung Road Improvement (f)

File: 0099337_plan_tree_roadF.mxd
Date: 15/09/2009