

Viewpoint	Name
VP1	Cloudy Peak
VP2	Wilson Trail
VP3	Heng Wing House
VP4	Sha Lo Tung Road (Close to development)
VP5	Walking Trail (Close to development)
VP6	Existing Car Park (Close to development)
VP7	Sha Lo Tung Valley
VP8	Fung Yuen
VP9	Path between Fung Yuen & Sha Lo Tung Road
VP10	View of temporary footbridge
VP11	View of fence at Lei Uk

Key






-  Viewpoint
-  Study Area
-  Development Boundary
-  Sha Lo Lung Road Improvement
-  Ecological Reserve

Figure 10.14

Locations of Photomontage View Points