


VIEWPOINT 1- LOOKING EAST FROM CLOUDY PEAK: EXISTING CONDITIONS AT THE DEVELOPMENT SITE.



VIEW DISPLAYING THE 3D MODEL OF THE DEVELOPMENT SITE WITH LANDSCAPE MITIGATION AT DAY 1.



VIEW DISPLAYING THE 3D MODEL OF THE DEVELOPMENT SITE WITHOUT LANDSCAPE MITIGATION



VIEW DISPLAYING THE 3D MODEL OF THE DEVELOPMENT SITE WITH LANDSCAPE MITIGATION AT YEAR 10.

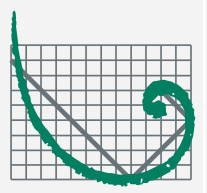
KEY PLAN



**FIGURE 10.18
PHOTOMONTAGE
VIEW POINT 1
CLOUDY PEAK**

Landscape Architecture
& Urban Design
21 / F Lincoln House
979 Kings Road
Taikoo Place
Island East, Hong Kong
Phone (852) 2271 3000
Fax (852) 2723 5660

Project No. 0094124
February 2012



ERM

ENVIRONMENTAL RESOURCES MANAGEMENT



VIEWPOINT 2- LOOKING SOUTH WEST FROM WILSON TRAIL: EXISTING CONDITIONS AT THE DEVELOPMENT SITE.



VIEW DISPLAYING THE 3D MODEL OF THE DEVELOPMENT SITE WITH LANDSCAPE MITIGATION AT DAY 1.

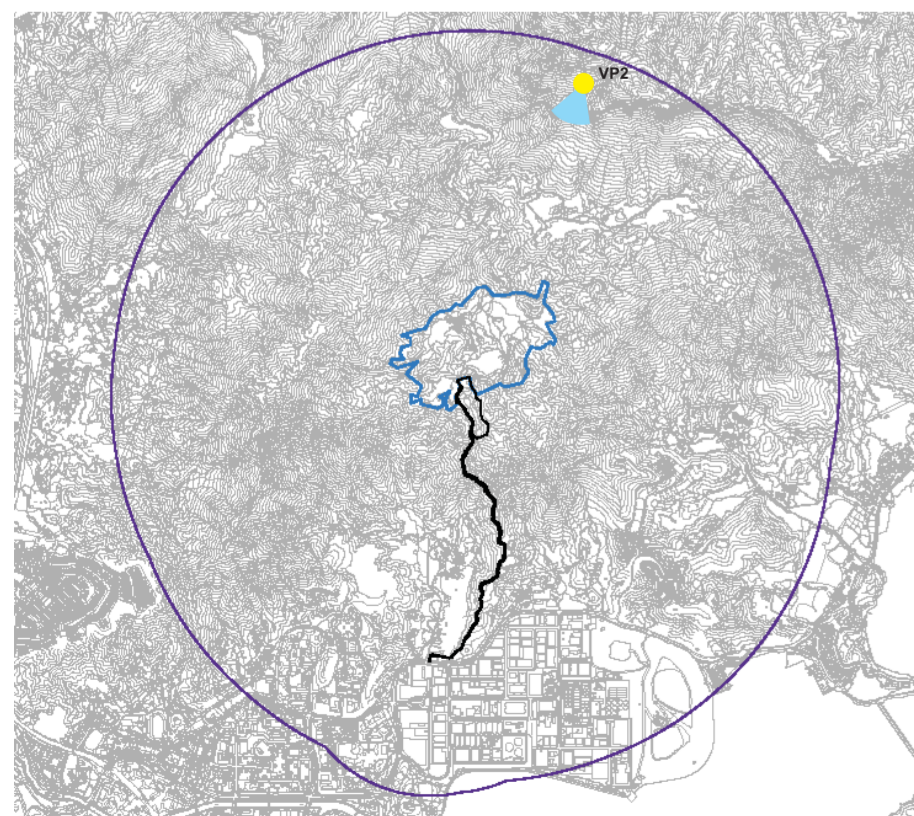


VIEW DISPLAYING THE 3D MODEL OF THE DEVELOPMENT SITE WITHOUT LANDSCAPE MITIGATION.



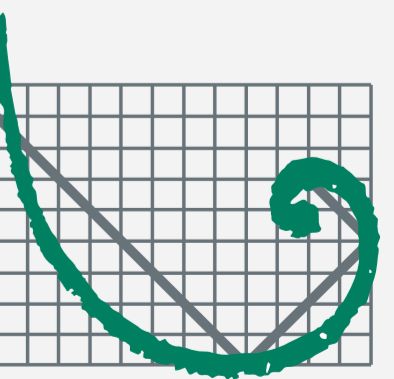
VIEW DISPLAYING THE 3D MODEL OF THE DEVELOPMENT SITE WITH LANDSCAPE MITIGATION AT YEAR 10.

KEY PLAN



**FIGURE 10.19
PHOTOMONTAGE
VIEWPOINT 2
WILSON TRAIL**


Landscape Architecture
& Urban Design
21 / F Lincoln House
979 Kings Road
Taikoo Place
Island East, Hong Kong
Phone (852) 2271 3000
Fax (852) 2723 5660



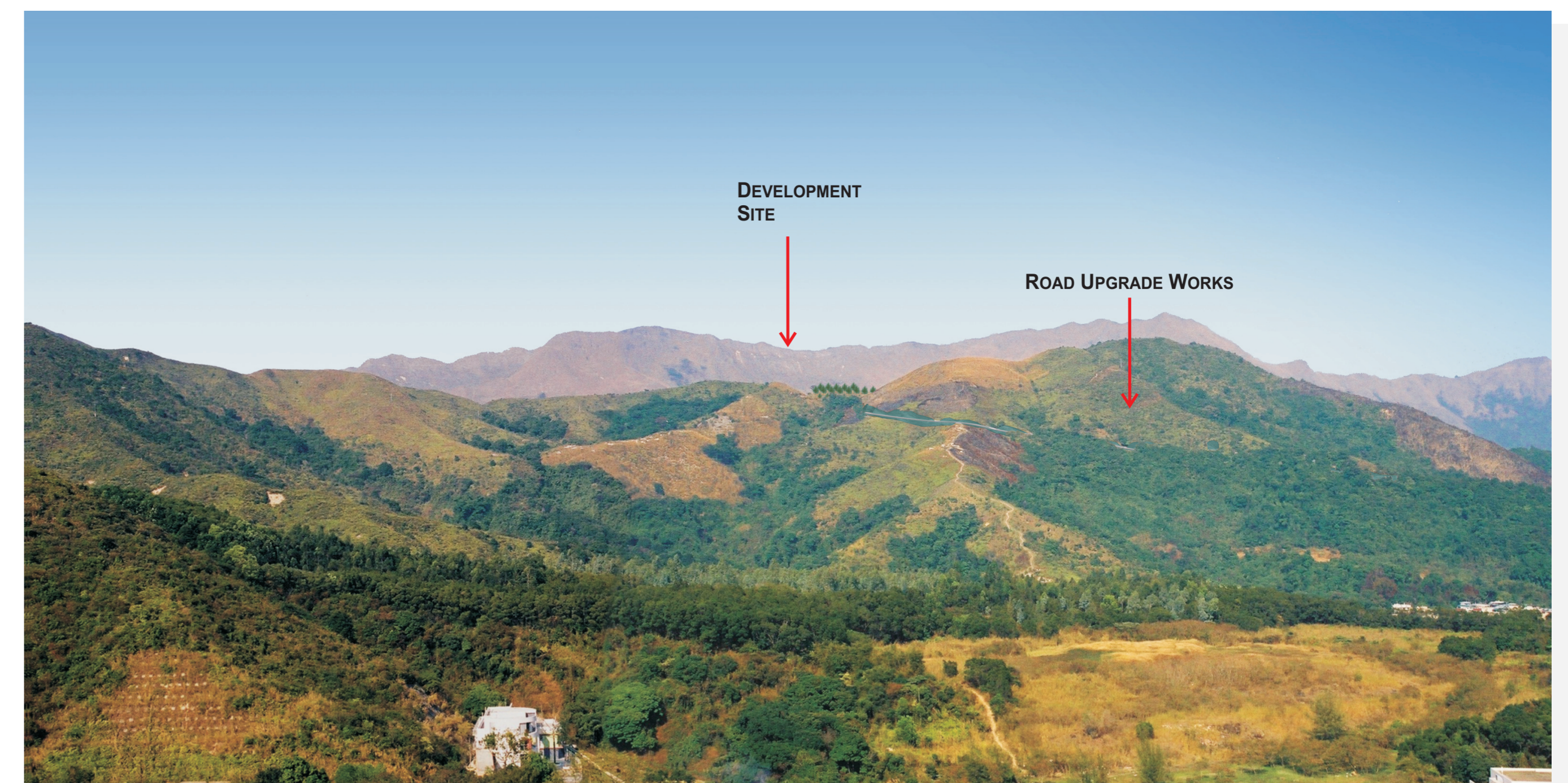
**Project No. 0099337
November 2011**

ERM

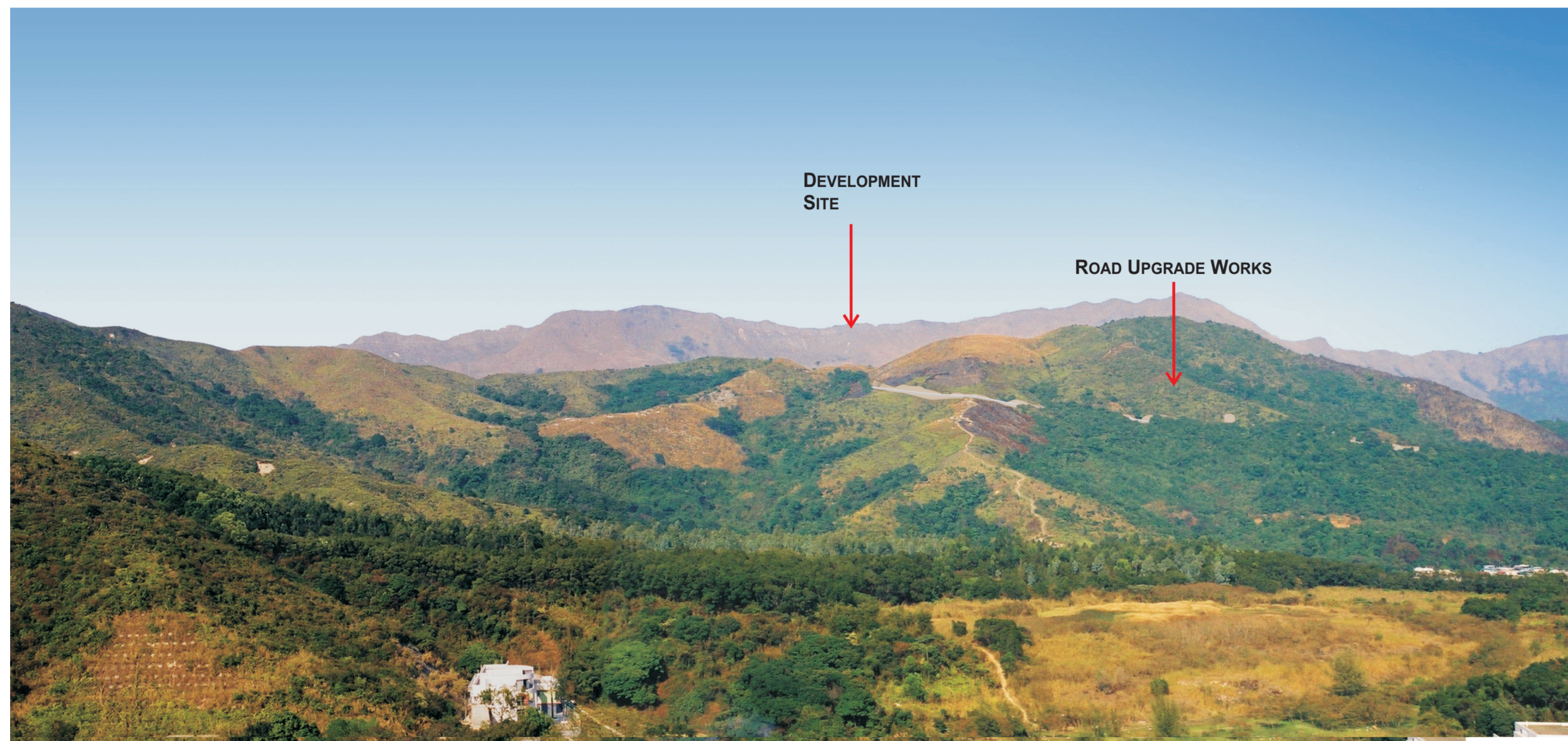
ENVIRONMENTAL RESOURCES MANAGEMENT



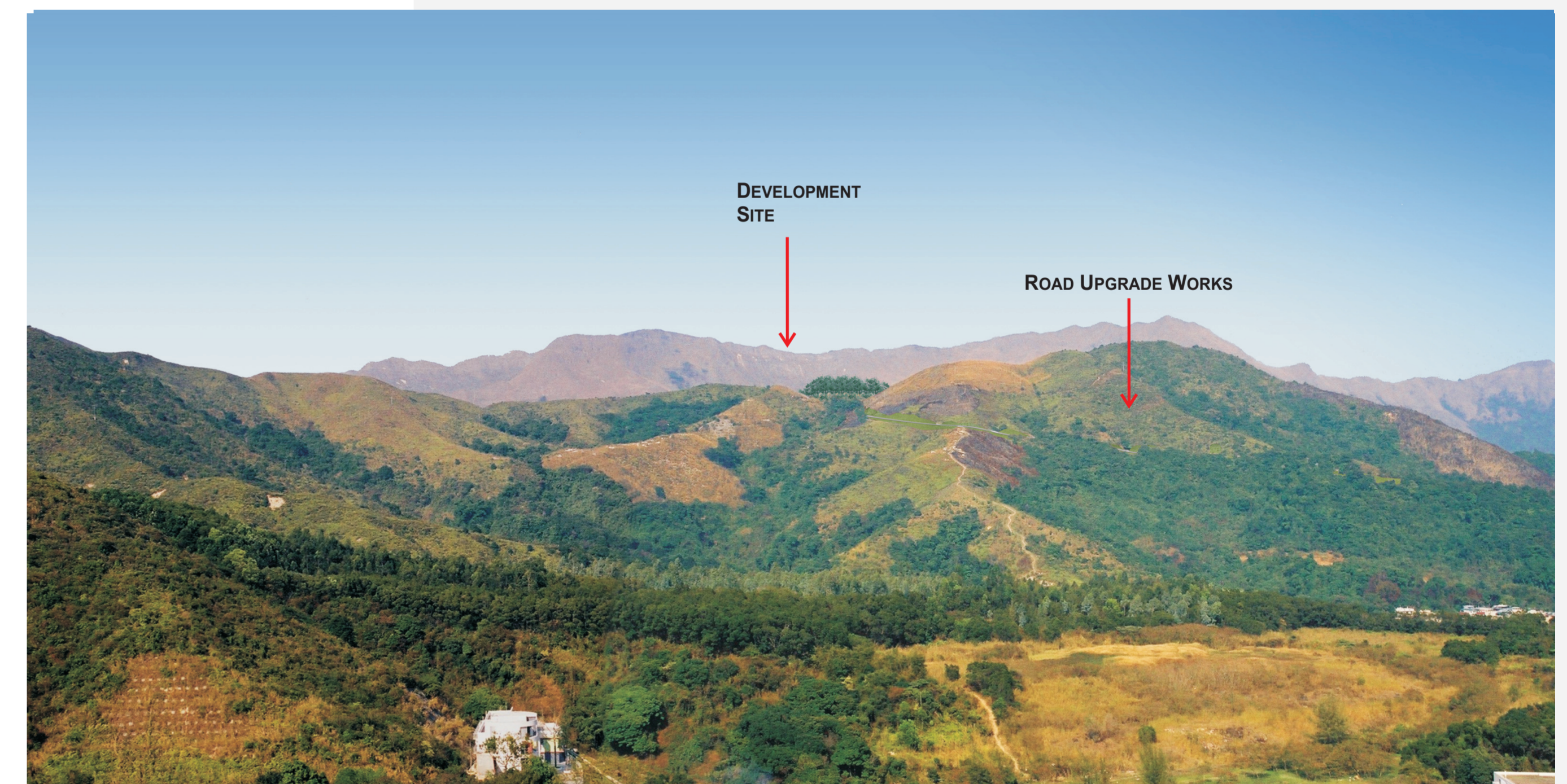
VIEWPOINT 3- LOOKING NORTH FROM HENG WING HOUSE: EXISTING CONDITIONS AT THE DEVELOPMENT SITE.



VIEW DISPLAYING THE 3D MODEL OF THE DEVELOPMENT SITE WITH LANDSCAPE MITIGATION AT DAY 1.



VIEW DISPLAYING THE 3D MODEL OF THE DEVELOPMENT SITE WITHOUT LANDSCAPE MITIGATION (THE DEVELOPMENT IS NOT VISIBLE FROM THIS VIEWPOINT).



VIEW DISPLAYING THE 3D MODEL OF THE DEVELOPMENT SITE WITH LANDSCAPE MITIGATION AT YEAR 10.

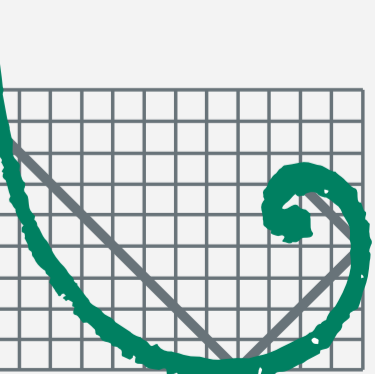
KEY PLAN



**FIGURE 10.20
PHOTOMONTAGE
VIEWPOINT 3
HENG WING HOUSE**

Landscape Architecture
& Urban Design
21 / F Lincoln House
979 Kings Road
Taikoo Place
Island East, Hong Kong
Phone (852) 2271 3000
Fax (852) 2723 5660

Project No. 0099337
November 2011



ERM

ENVIRONMENTAL RESOURCES MANAGEMENT



VIEWPOINT 4- LOOKING NORTH FROM SHA LO TUNG ROAD: EXISTING CONDITIONS AT THE DEVELOPMENT SITE.



VIEW DISPLAYING THE 3D MODEL OF THE DEVELOPMENT SITE WITH LANDSCAPE MITIGATION AT DAY 1.



VIEW DISPLAYING THE 3D MODEL OF THE DEVELOPMENT SITE WITHOUT LANDSCAPE MITIGATION (THE DEVELOPMENT IS NOT VISIBLE FROM THIS VIEWPOINT).



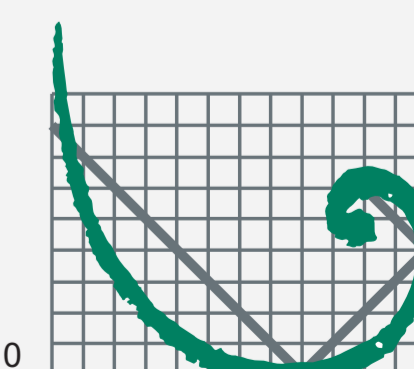
VIEW DISPLAYING THE 3D MODEL OF THE DEVELOPMENT SITE WITH LANDSCAPE MITIGATION AT YEAR 10.

KEY PLAN



**FIGURE 10.21
PHOTOMONTAGE
VIEWPOINT 4
SHA LO TUNG ROAD**

Landscape Architecture
& Urban Design
21 / F Lincoln House
979 Kings Road
Taikoo Place
Island East, Hong Kong
Phone (852) 2271 3000
Fax (852) 2723 5660
Project No. 0099337
November 2011



ERM


ENVIRONMENTAL RESOURCES MANAGEMENT



VIEWPOINT 5- LOOKING SOUTH FROM TRAIL WALK: EXISTING CONDITIONS AT THE DEVELOPMENT SITE.



VIEW DISPLAYING THE 3D MODEL OF THE DEVELOPMENT SITE WITH LANDSCAPE MITIGATION AT DAY 1.



VIEW DISPLAYING THE 3D MODEL OF THE DEVELOPMENT SITE WITHOUT LANDSCAPE MITIGATION



VIEW DISPLAYING THE 3D MODEL OF THE DEVELOPMENT SITE WITH LANDSCAPE MITIGATION AT YEAR 10.

KEY PLAN



**FIGURE 10.22
PHOTOMONTAGE
VIEWPOINT 5
TRAIL WALK**

Landscape Architecture
& Urban Design
21 / F Lincoln House
979 Kings Road
Taikoo Place
Island East, Hong Kong
Phone (852) 2271 3000
Fax (852) 2723 5660

Project No. 0094124
February 2012





VIEWPOINT 6- LOOKING SOUTH FROM FOOT PATH BETWEEN TAI PO COUNTRY TRAIL ENTRANCE AND CAR PARK NEAR SHA LO TUNG ROAD: EXISTING CONDITIONS AT THE DEVELOPMENT SITE.



VIEW DISPLAYING THE 3D MODEL OF THE DEVELOPMENT SITE WITH LANDSCAPE MITIGATION AT DAY 1.



VIEW DISPLAYING THE 3D MODEL OF THE DEVELOPMENT SITE WITHOUT LANDSCAPE MITIGATION.



VIEW DISPLAYING THE 3D MODEL OF THE DEVELOPMENT SITE WITH LANDSCAPE MITIGATION AT YEAR 10.

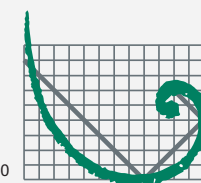
KEY PLAN



**FIGURE 10.23
PHOTOMONTAGE
VIEWPOINT 6
SHA LO TUNG FOOTPATH**

Landscape Architecture
& Urban Design
21 / F Lincoln House
979 Kings Road
Taikoo Place
Island East, Hong Kong
Phone (852) 2271 3000
Fax (852) 2723 5660

Project No. 0094124
February 2012




ERM

ENVIRONMENTAL RESOURCES MANAGEMENT



**VIEWPOINT 7- LOOKING TOWARDS THE SITE FROM LOCATION OF TEMPORARY FOOTBRIDGE:
EXISTING CONDITIONS AT THE DEVELOPMENT SITE.**



**VIEW DISPLAYING THE 3D MODEL OF THE DEVELOPMENT SITE WITH LANDSCAPE MITIGATION AT
DAY 1.**



VIEW DISPLAYING THE 3D MODEL OF THE DEVELOPMENT SITE WITHOUT LANDSCAPE MITIGATION



**VIEW DISPLAYING THE 3D MODEL OF THE DEVELOPMENT SITE WITH LANDSCAPE MITIGATION AT
YEAR 10.**

KEY PLAN



**FIGURE 10.24
PHOTOMONTAGE
VIEWPOINT 7
SHA LO TUNG VALLEY**

Landscape Architecture
& Urban Design
21 / F Lincoln House
979 Kings Road
Taikoo Place
Island East, Hong Kong
Phone (852) 2271 3000
Fax (852) 2723 5660

Project No. 0094124
February 2012





VIEWPOINT 8- VIEW FROM FUNG YUEN VALLEY: EXISTING CONDITIONS AT THE DEVELOPMENT SITE.



VIEW DISPLAYING THE 3D MODEL OF THE DEVELOPMENT SITE WITH LANDSCAPE MITIGATION AT DAY 1.



VIEW DISPLAYING THE 3D MODEL OF THE DEVELOPMENT SITE WITHOUT LANDSCAPE MITIGATION (THE DEVELOPMENT SITE IS NOT VISIBLE FROM THIS VIEWPOINT).



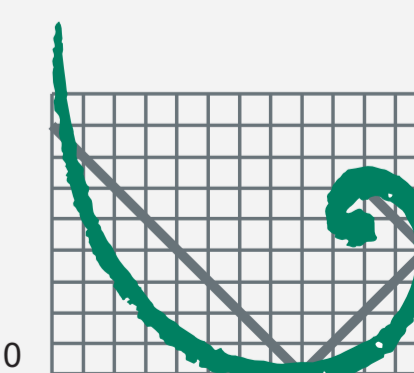
VIEW DISPLAYING THE 3D MODEL OF THE DEVELOPMENT SITE WITH LANDSCAPE MITIGATION AT YEAR 10.

KEY PLAN



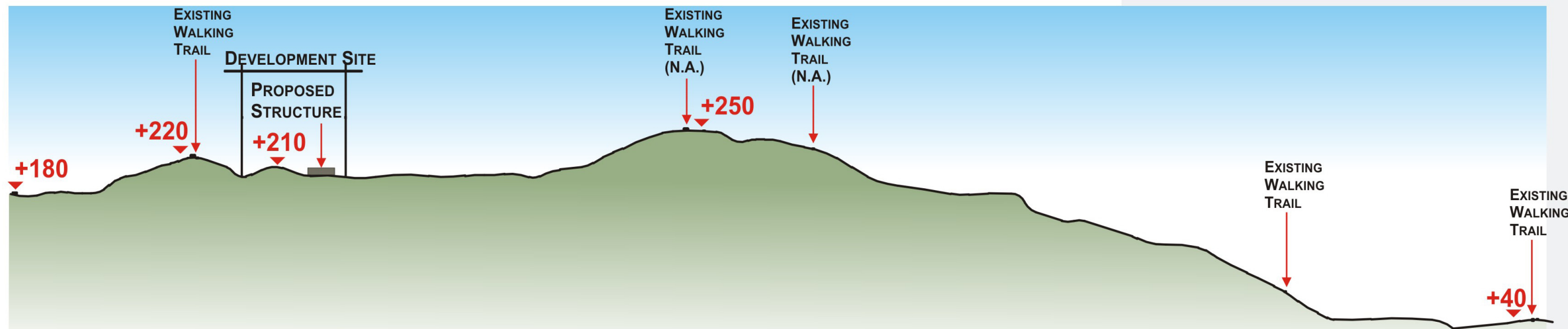
**FIGURE 10.25
PHOTOMONTAGE
VIEWPOINT 8
FUNG YUEN VALLEY**

Landscape Architecture
& Urban Design
21 / F Lincoln House
979 Kings Road
Taikoo Place
Island East, Hong Kong
Phone (852) 2271 3000
Fax (852) 2723 5660
Project No. 0099337
November 2011

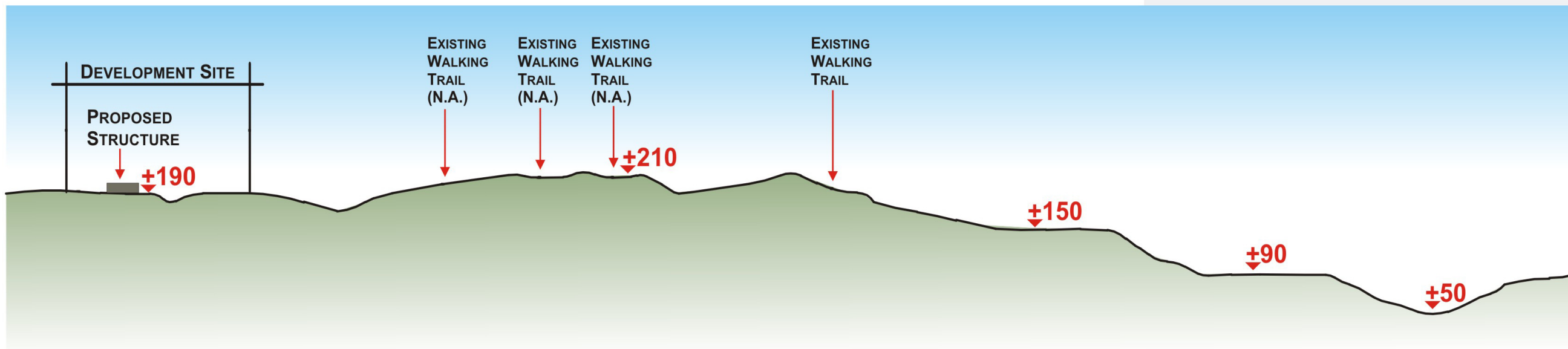


ERM

ENVIRONMENTAL RESOURCES MANAGEMENT

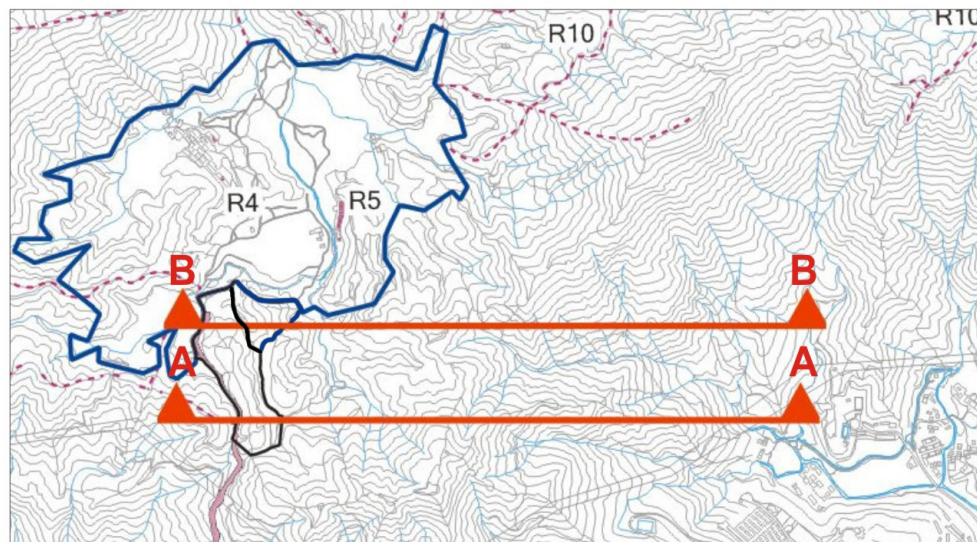


SECTION THRU A-A



SECTION THRU B-B

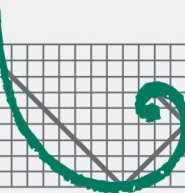
N.A. DENOTES TRAIL NOT ACCESSIBLE DURING SITE INSPECTIONS.



KEYPLAN

FIGURE 10.26
SECTIONS
THROUGH THE DEVELOPMENT SITE
TO THE EAST

Landscape Architecture
& Urban Design
21 / F Lincoln House
979 Kings Road
Taikoo Place
Island East, Hong Kong
Phone (852) 2271 3000
Fax (852) 2723 5660
Project No. 0099337
January 2010



ERM

ENVIRONMENTAL RESOURCES MANAGEMENT



VIEWPOINT 9- SHA LO TUNG ROAD AT INTERSECTION WITH FOOTPATH TO FUNG YUEN: EXISTING CONDITIONS AT THE DEVELOPMENT SITE.



VIEW DISPLAYING THE 3D MODEL OF THE DEVELOPMENT SITE WITH LANDSCAPE MITIGATION AT DAY 1.

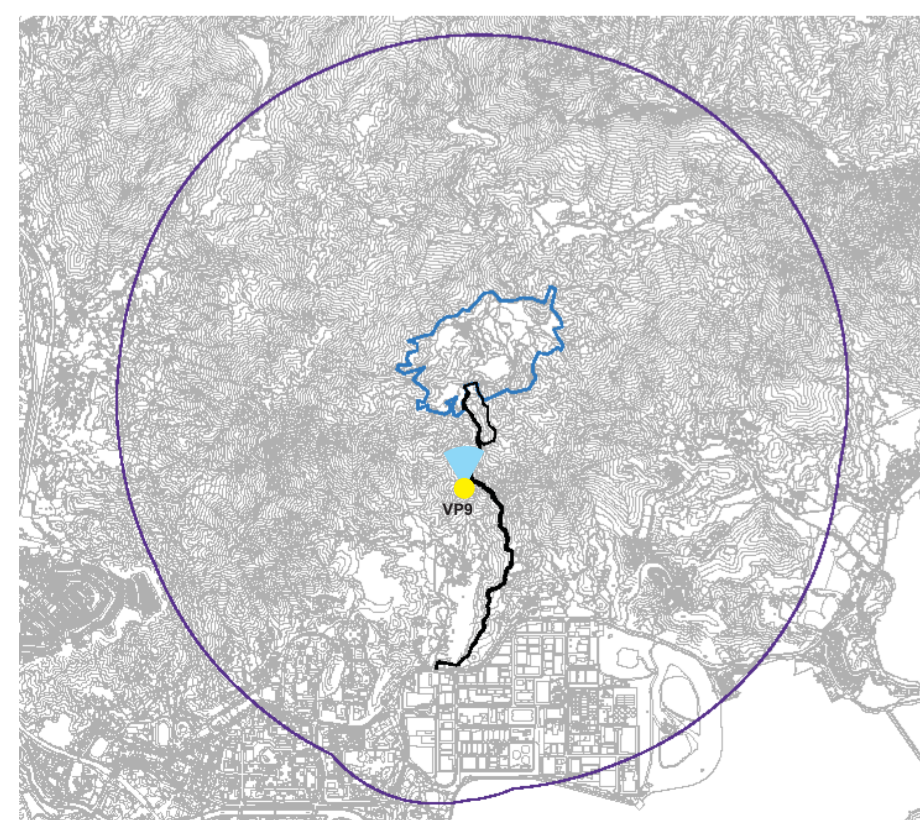


VIEW DISPLAYING THE 3D MODEL OF THE DEVELOPMENT SITE WITHOUT LANDSCAPE MITIGATION (THE DEVELOPMENT IS NOT VISIBLE FROM THIS VIEWPOINT).



VIEW DISPLAYING THE 3D MODEL OF THE DEVELOPMENT SITE WITH LANDSCAPE MITIGATION AT YEAR 10.

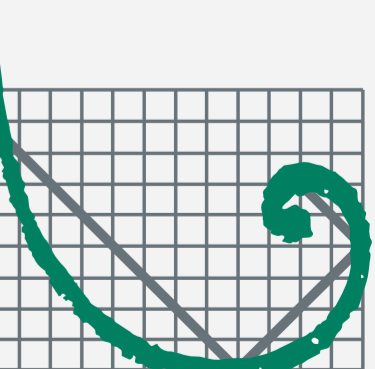
KEY PLAN



**FIGURE 10.27
PHOTOMONTAGE
VIEWPOINT 9
INTERSECTION OF FUNG YUEN PATH
WITH SHA LO TUNG ROAD**

Landscape Architecture
& Urban Design
21 / F Lincoln House
979 Kings Road
Taikoo Place
Island East, Hong Kong
Phone (852) 2271 3000
Fax (852) 2723 5660

Project No. 0099338
November 2011



ERM

ENVIRONMENTAL RESOURCES MANAGEMENT