






LEGEND - PROJECT BOUNDARIES

-  500M STUDY AREA
-  VISUAL ENVELOPE
-  WORKS AREA



COPYRIGHT - THE GOVERNMENT OF THE HONG KONG SAR,  
MAP REPRODUCED BY PERMISSION OF THE DIRECTOR OF LAND



DRAINAGE SERVICES  
DEPARTMENT  
HONG KONG

AERIAL PHOTO OF NGONG PING SHOWING STUDY AREA  
AND VISUAL ENVELOPE

Figure: **FIGURE 7.1**

Scale: **1 : 6000 (A3)**

Rev:

-