

KEY PLAN
SCALE A1 1 : 50000
A3 1 : 100000

- LEGEND:**
- SITE BOUNDARY
 - LANDSCAPED DECK
 - VERTICAL BARRIER (CONNECTED TO THE DECK)
 - OVERHANG VERTICAL NOISE BARRIER
 - STAIRCASES WITH NOISE BARRIERS
 - NON-NOISE SENSITIVE USE AREAS

REV.	DESCRIPTION	BY	CHK.	DATE

CEDD 土木工程拓展署
Civil Engineering and Development Department

KAI TAK DEVELOPMENT

KAI TAK DEVELOPMENT - INFRASTRUCTURE AT FORMER RUNWAY AND REMAINING AREAS OF NORTH APRON AND IMPROVEMENT OF ADJACENT WATERWAYS - DESIGN AND CONSTRUCTION

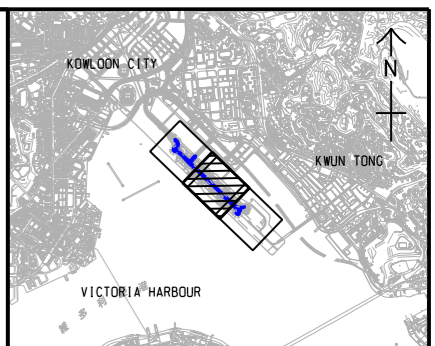
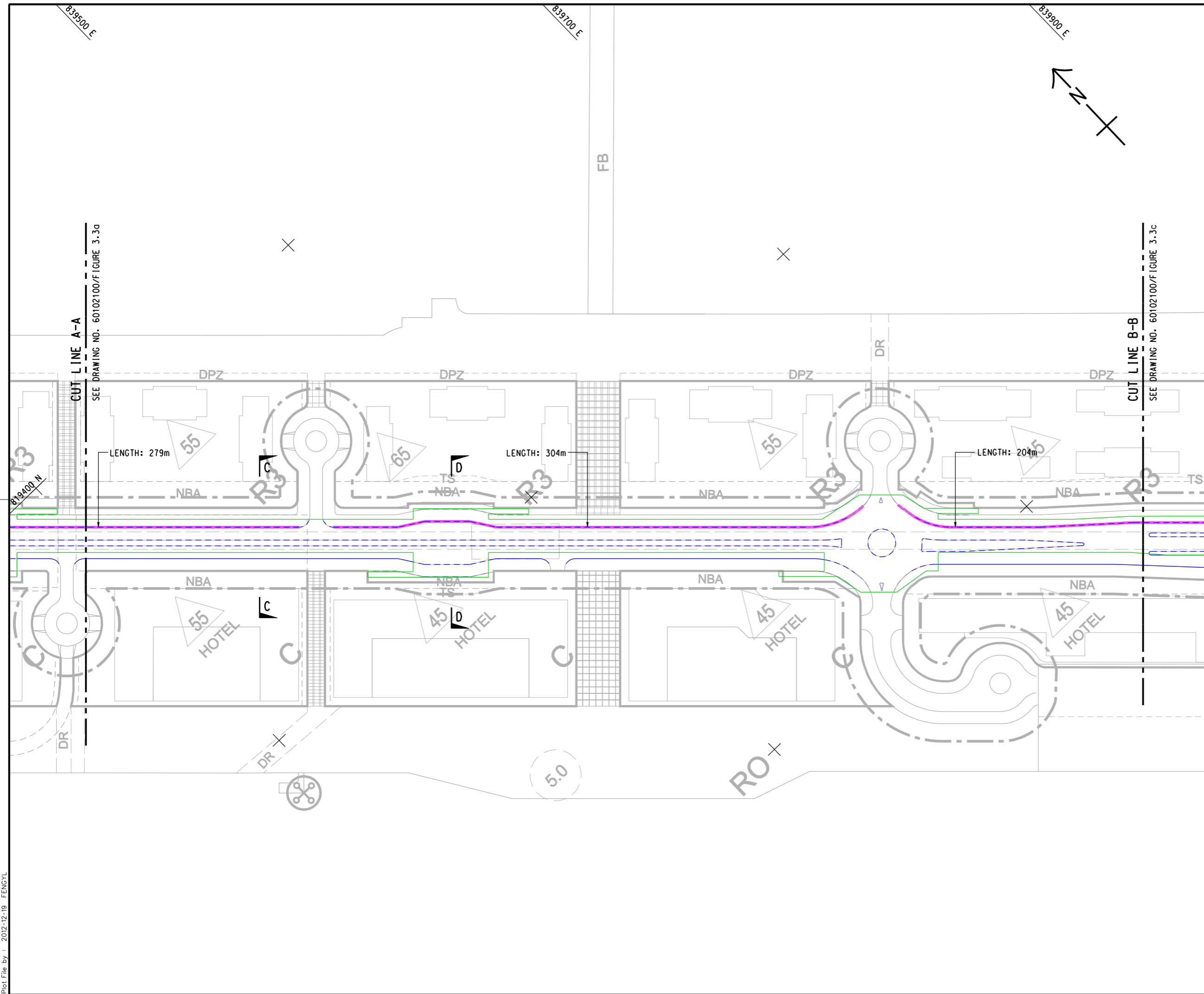
LOCATIONS OF NOISE MITIGATION MEASURES

SHEET 1 OF 6

AECOM

DRG. NO. 圖紙編號 **60102100/FIGURE 3.3a**

DESIGNED BY 設計	CONTRACT NO. 合約編號	P. OR APPROVED 校對人
DRAWN BY 繪圖	STATUS 階段	
SCALE 比例	DIMENSIONS ARE IN 尺寸單位	
A1 1 : 1000 A3 1 : 2000	© COPYRIGHT RESERVED 版權所有	



KEY PLAN
SCALE A1 1 : 50000
A3 1 : 100000

- LEGEND:**
- SITE BOUNDARY
 - LANDSCAPED DECK
 - VERTICAL BARRIER (CONNECTED TO THE DECK)
 - OVERHANG VERTICAL NOISE BARRIER
 - STAIRCASES WITH NOISE BARRIERS
 - NON-NOISE SENSITIVE USE AREAS

REV. NO.	DESCRIPTION	DATE

CEDD 土木工程拓展署
Civil Engineering and Development Department

KAI TAK DEVELOPMENT

KAI TAK DEVELOPMENT - INFRASTRUCTURE AT FORMER RUNWAY AND REMAINING AREAS OF NORTH APRON AND IMPROVEMENT OF ADJACENT WATERWAYS - DESIGN AND CONSTRUCTION

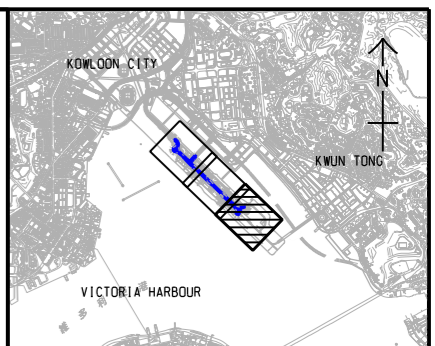
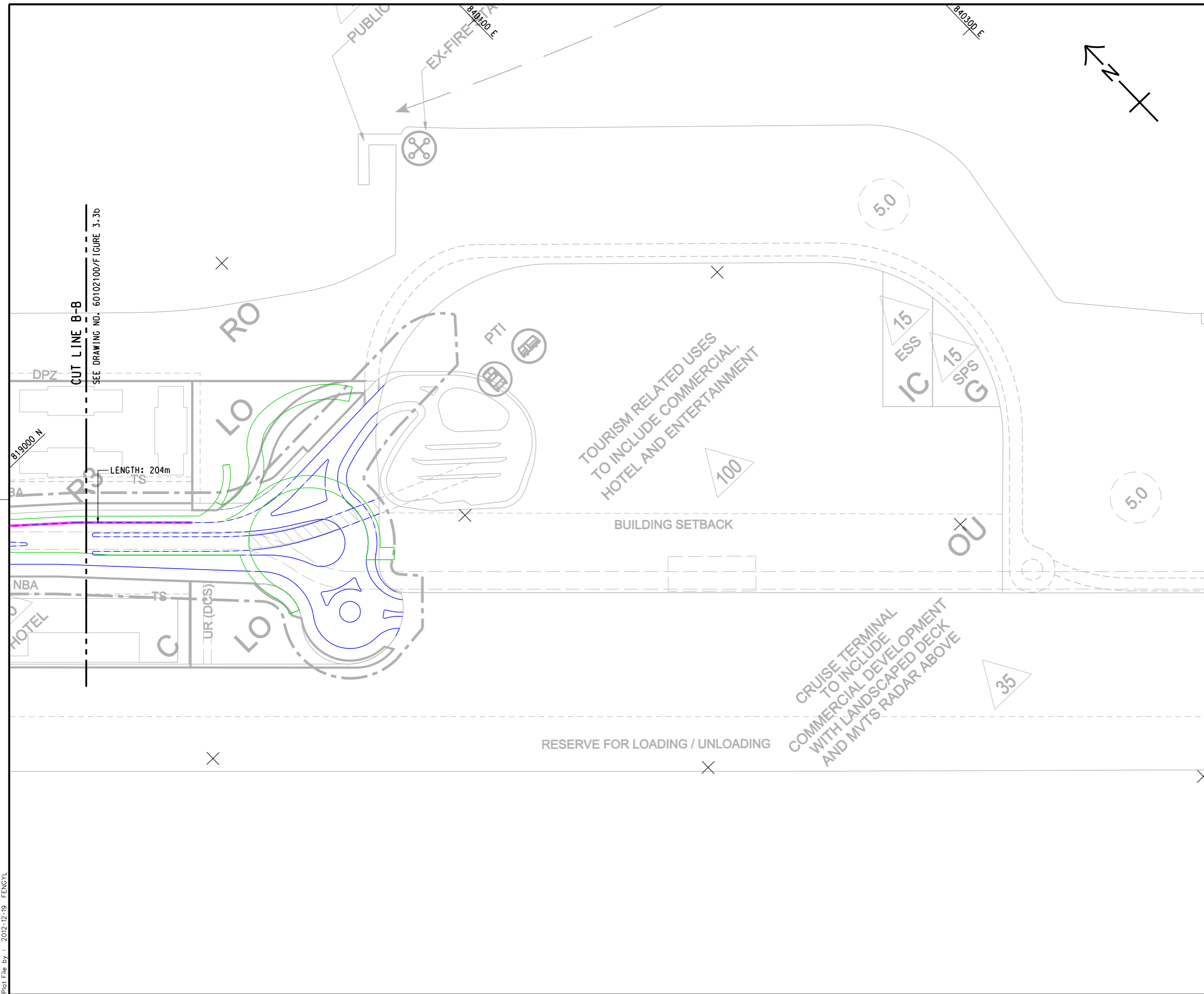
LOCATIONS OF NOISE MITIGATION MEASURES

SHEET 2 OF 6



DRG. NO. 60102100/FIGURE 3.3b
圖紙編號

DESIGNED BY 設計人	CONTRACT NO. 合約編號	P. DIR. APPROVED 負責人
DRAWN BY 繪圖人	STATUS 階段	
SCALE A1 1 : 1000 A3 1 : 2000		
DIMENSIONS ARE IN 尺寸單位	© COPYRIGHT RESERVED 版權 所 有	



KEY PLAN
SCALE A1 1 : 50000
A3 1 : 100000

- LEGEND:**
- SITE BOUNDARY
 - LANDSCAPED DECK
 - VERTICAL BARRIER (CONNECTED TO THE DECK)
 - OVERHANG VERTICAL NOISE BARRIER
 - STAIRCASES WITH NOISE BARRIERS
 - NON-NOISE SENSITIVE USE AREAS

REV.	DESCRIPTION	BY	CHKD	DATE

CEDD 土木工程拓展署
Civil Engineering and Development Department

KAI TAK DEVELOPMENT

KAI TAK DEVELOPMENT - INFRASTRUCTURE AT FORMER RUNWAY AND REMAINING AREAS OF NORTH APRON AND IMPROVEMENT OF ADJACENT WATERWAYS - DESIGN AND CONSTRUCTION

LOCATIONS OF NOISE MITIGATION MEASURES

SHEET 3 OF 6



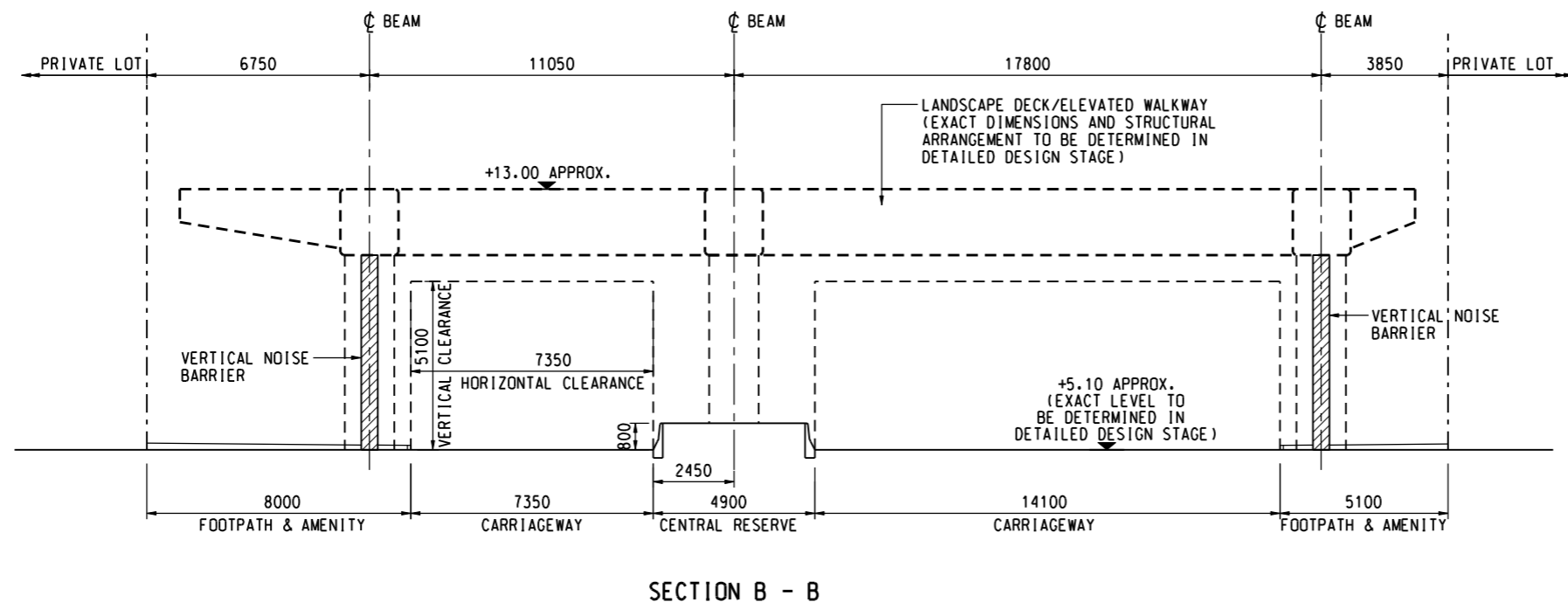
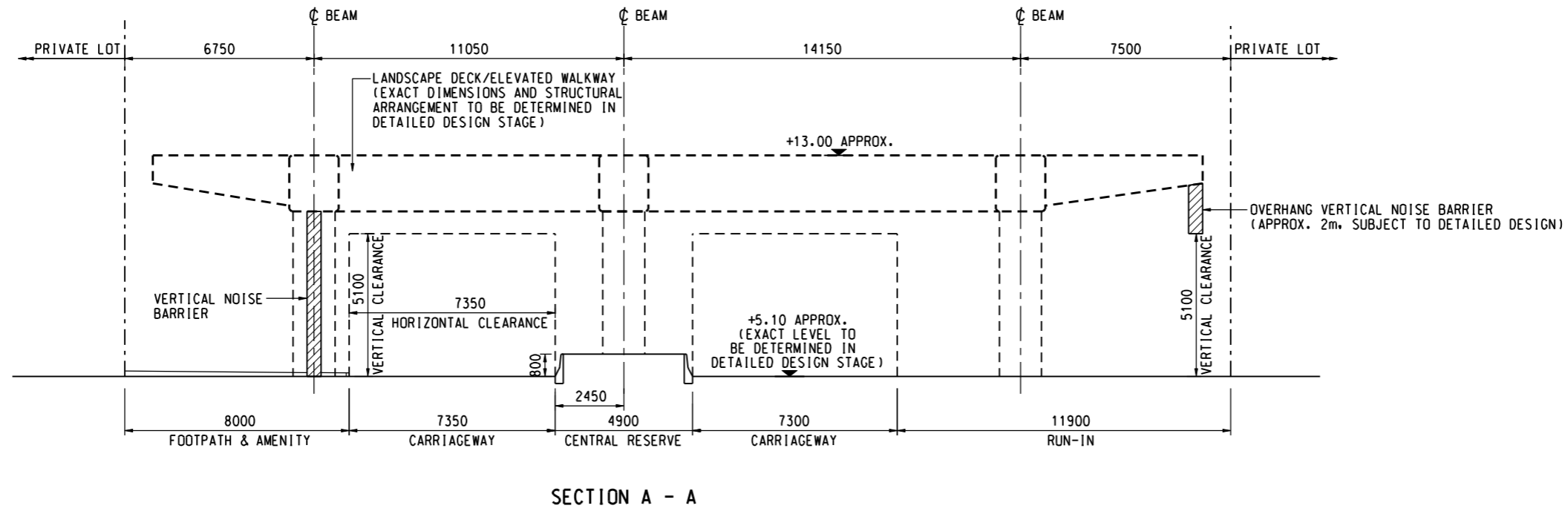
DRG.NO. 圖紙編號 **60102100/FIGURE 3.3c**

DESIGNED BY 設計人	CONTRACT NO. 合約編號	P. DIR. APPROVED 負責人
DRAWN BY 繪圖人	STATUS 圖狀	
SCALE 比例	DIMENSIONS ARE IN 尺寸單位	
A1 1 : 1000 A3 1 : 2000	© COPYRIGHT RESERVED 版權 所 有	

Plot File by : 2012-12-19 FENGYL

NOTE:

1. THE ARRANGEMENT OF ROAD D4a IS SUBJECT TO FURTHER REVIEW AND THE EXACT DIMENSIONS AND LEVELS WOULD BE DETERMINED IN DETAILED DESIGN STAGE.



REV.	DESCRIPTION	BY	CHK.	DATE

CEDD 土木工程拓展署
Civil Engineering and Development Department

KAI TAK DEVELOPMENT

KAI TAK DEVELOPMENT -
INFRASTRUCTURE AT FORMER RUNWAY AND
REMAINING AREAS OF NORTH APRON AND
IMPROVEMENT OF ADJACENT WATERWAYS -
DESIGN AND CONSTRUCTION

**TYPICAL SECTION OF
ROAD D4a AT RUNWAY PRECINCT**

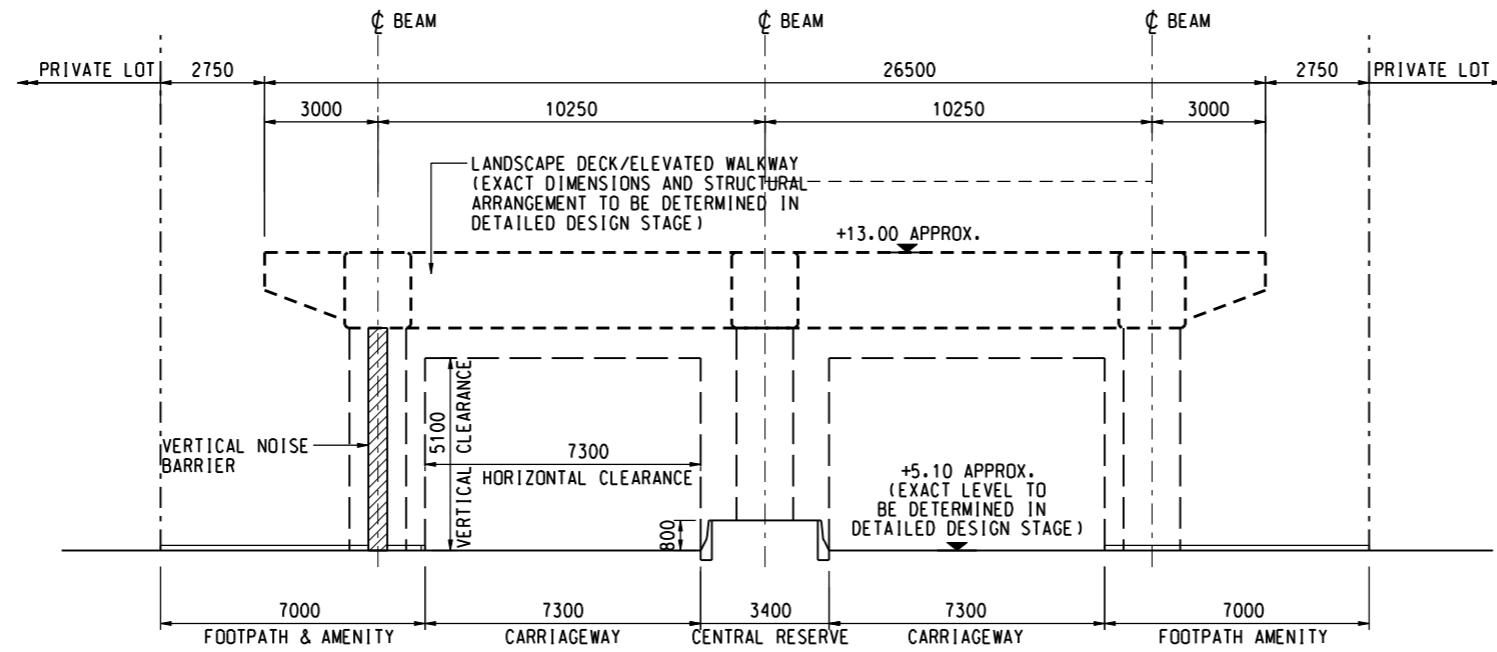
AECOM

DRG.NO. 60102100/FIGURE 3.3d
圖紙編號

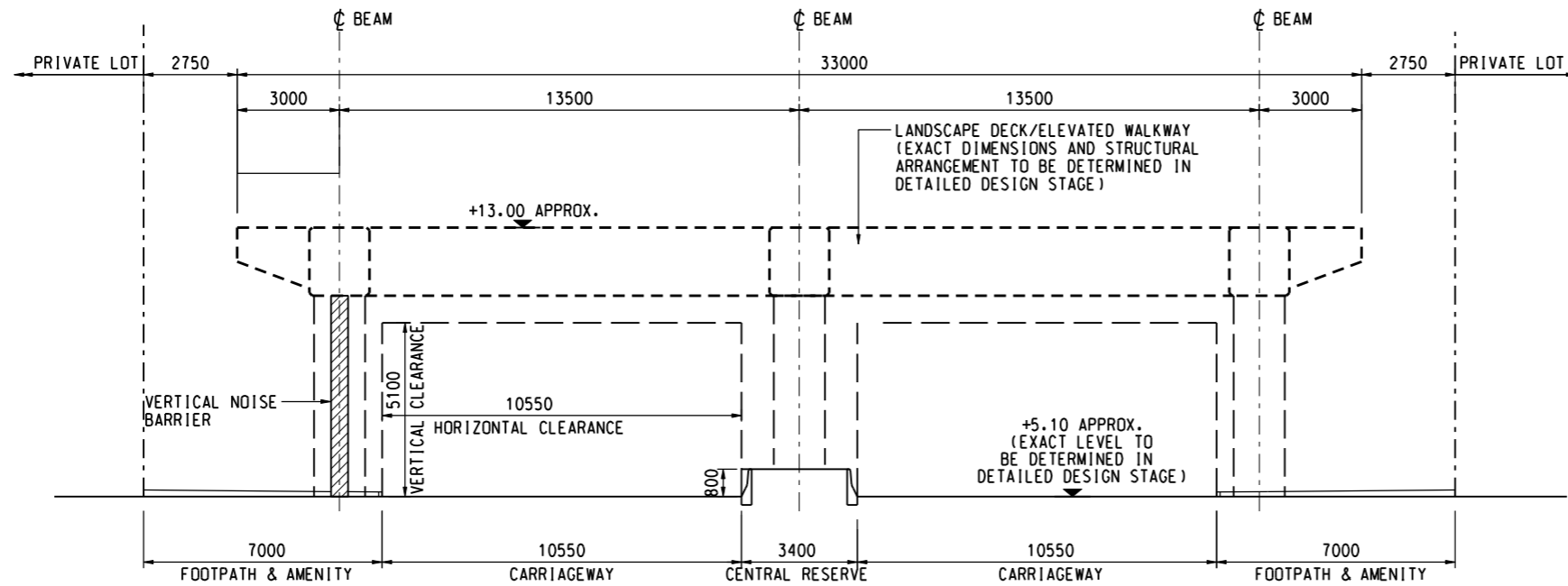
DESIGNED BY 設計	ELCW	CONTRACT NO. 合約編號	P. DR. APPROVED 負責人
DRAWN BY 繪圖	RYH	STATUS 階段	
SCALE A1 1:100 A3 1:200			
DIMENSIONS ARE IN 尺寸單位	METRES		© COPYRIGHT RESERVED 版權所有

NOTE:

1. THE ARRANGEMENT OF ROAD D4a IS SUBJECT TO FURTHER REVIEW AND THE EXACT DIMENSIONS AND LEVELS WOULD BE DETERMINED IN DETAILED DESIGN STAGE.



SECTION C - C



SECTION D - D

REV.	DESCRIPTION	DATE

CEDD 土木工程拓展署
Civil Engineering and Development Department

KAI TAK DEVELOPMENT

KAI TAK DEVELOPMENT -
INFRASTRUCTURE AT FORMER RUNWAY AND
REMAINING AREAS OF NORTH APRON AND
IMPROVEMENT OF ADJACENT WATERWAYS -
DESIGN AND CONSTRUCTION

**TYPICAL SECTION OF
ROAD D3a AT RUNWAY PRECINCT**

AECOM

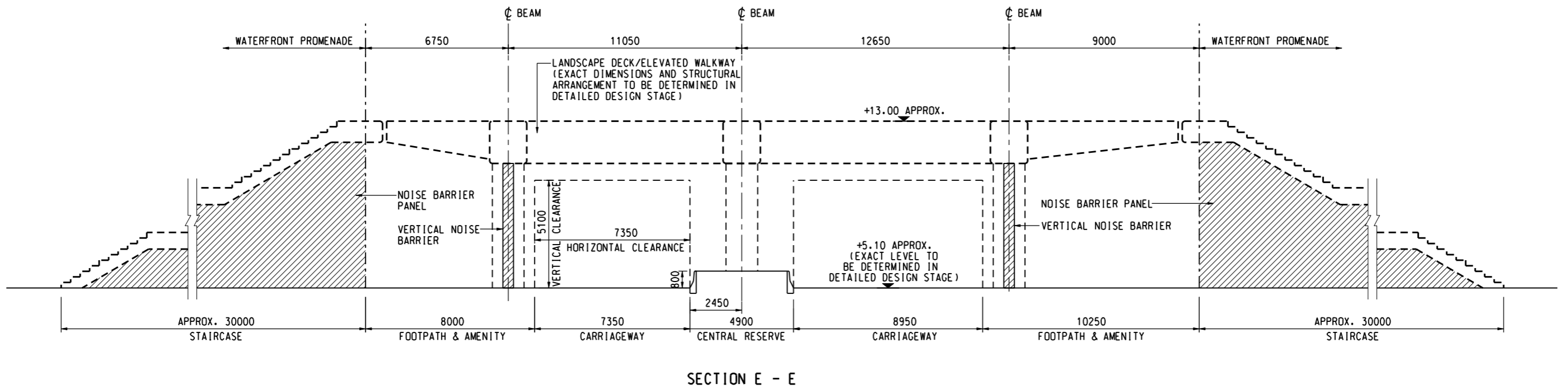
DRG. NO. 60102100/FIGURE 3.3e
圖紙編號

DESIGNED BY 設計	ELCW	CONTRACT NO. 合約編號	P. OR APPROVED 查核人
DRAWN BY 繪圖	RYH	STATUS 階段	
SCALE 比例	A1 1:100 A3 1:200		
DIMENSIONS ARE IN 尺寸單位	METRES		

© COPYRIGHT RESERVED
版權所有

NOTE:

1. THE ARRANGEMENT OF ROAD D4a IS SUBJECT TO FURTHER REVIEW AND THE EXACT DIMENSIONS AND LEVELS WOULD BE DETERMINED IN DETAILED DESIGN STAGE.



SECTION E - E

REV.	DESCRIPTION	DATE	BY	CHKD.

CEDD 土木工程拓展署
Civil Engineering and Development Department

KAI TAK DEVELOPMENT

KAI TAK DEVELOPMENT -
INFRASTRUCTURE AT FORMER RUNWAY AND
REMAINING AREAS OF NORTH APRON AND
IMPROVEMENT OF ADJACENT WATERWAYS -
DESIGN AND CONSTRUCTION

**TYPICAL SECTION OF
STAIRCASE WITH NOISE
BARRIER**

AECOM

DRG.NO. 60102100/FIGURE 3.3f
圖紙編號

DESIGNED BY 設計	ELCW	CONTRACT NO. 合約編號	P. DIR. APPROVED 負責人
DRAWN BY 繪圖	LMY	STATUS 階段	
SCALE A1 1 : 100 圖幅 A3 1 : 200			
DIMENSIONS ARE IN 尺寸單位	METRES	© COPYRIGHT RESERVED 版權所有	