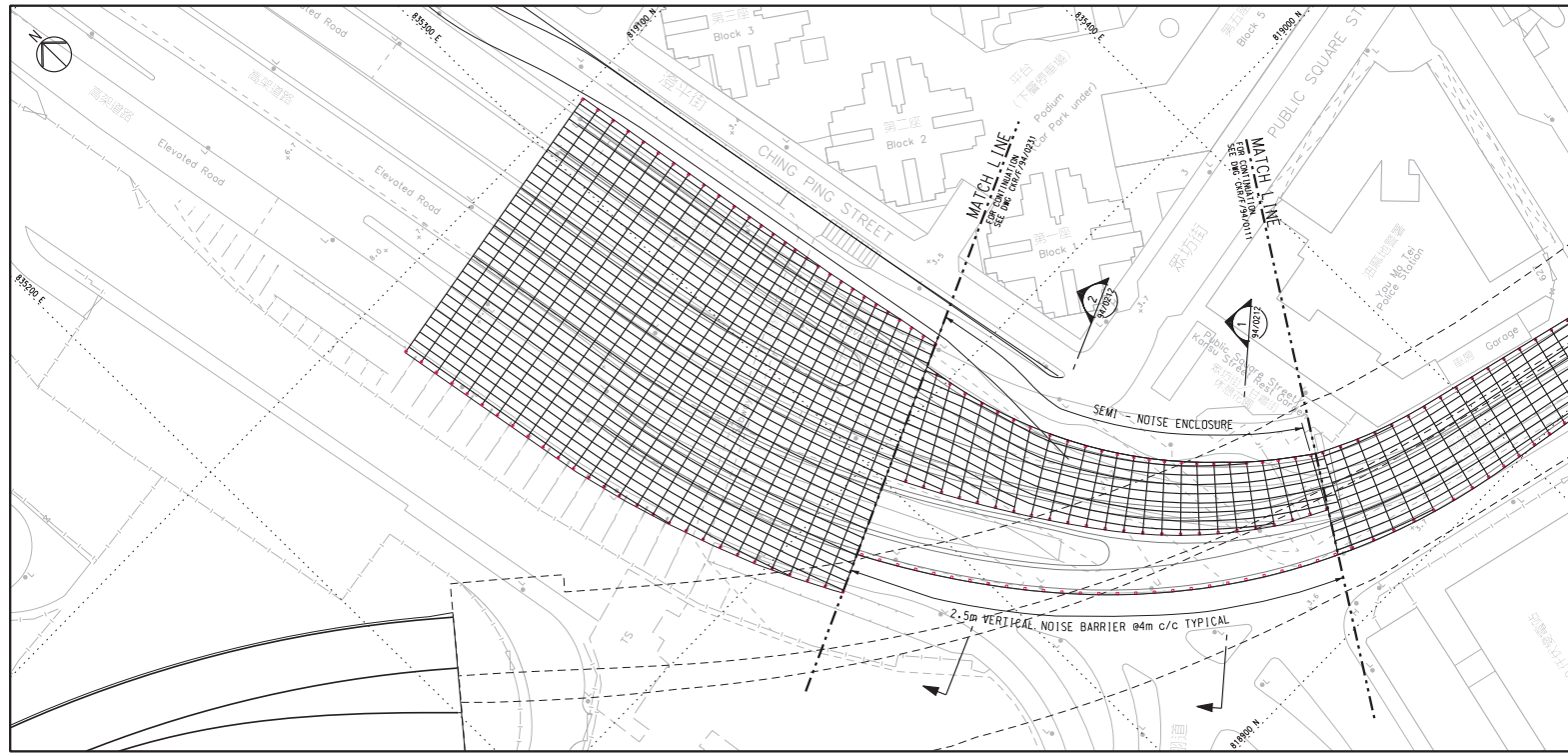
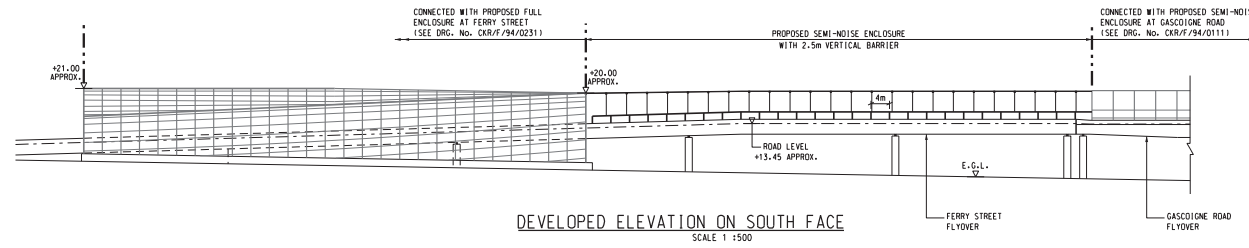


Ferry Street

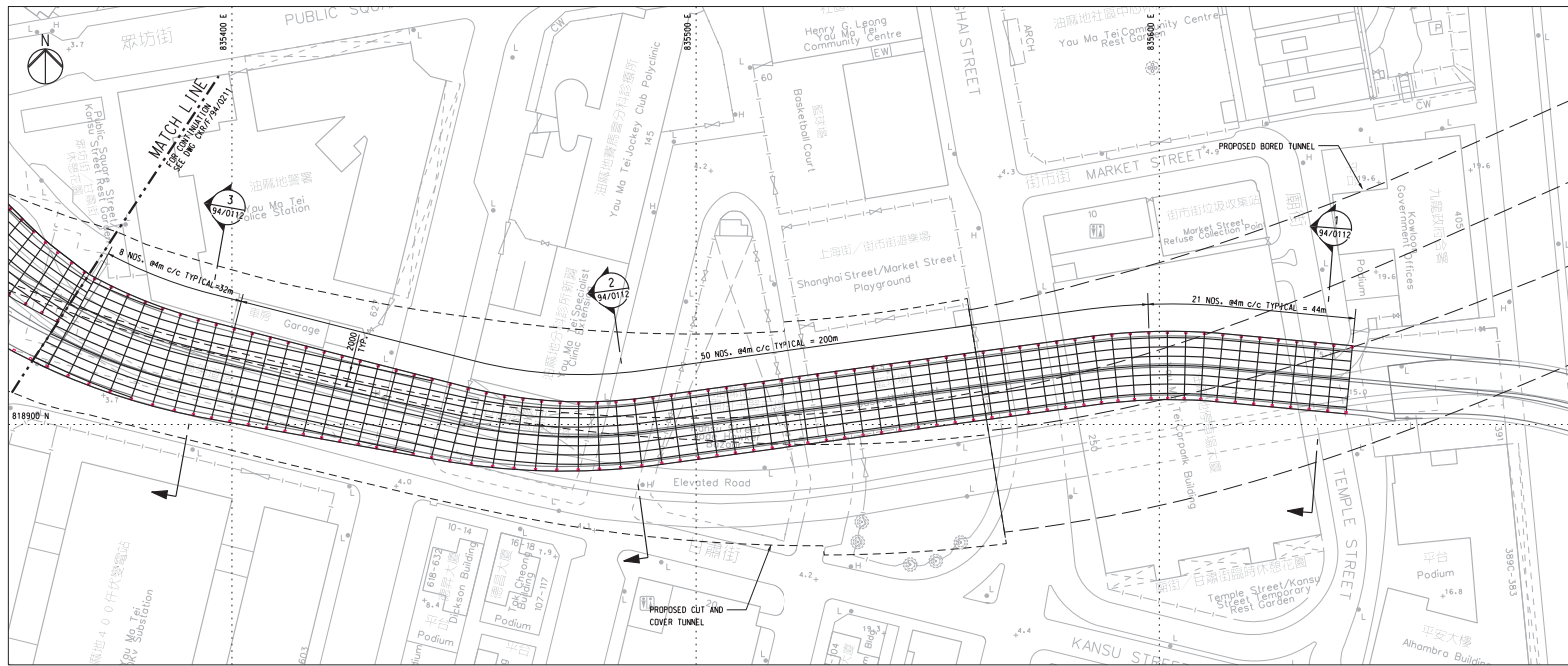


PLAN
SCALE 1:500

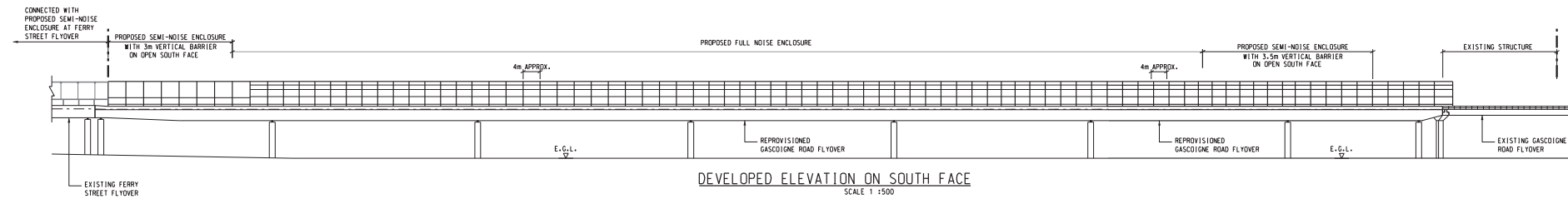


DEVELOPED ELEVATION ON SOUTH FACE
SCALE 1:500

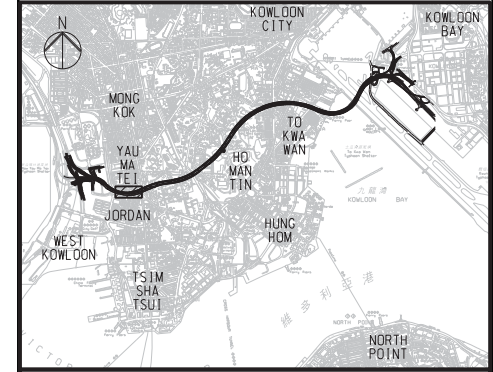
Gasgoine Road



PLAN
SCALE 1:500



DEVELOPED ELEVATION ON SOUTH FACE
SCALE 1:500



KEY PLAN

Rev	Description	By	Date

Consultant




Project Title
 AGREEMENT NO. CE43/2010 (HY)
 CENTRAL KOWLOON ROUTE -
 DESIGN AND CONSTRUCTION

Drawing Title
 YAU MA TEI NOISE BARRIERS -
 FERRY STREET & GASGOIGNE ROAD
 PLAN & ELEVATION

Drawing No. 10.10.6	Rev.		
Drawn	Date JAN 2013	Checked	Approved
Scale NTS	Status		

COPYRIGHT RESERVED



路政署
 HIGHWAYS DEPARTMENT
 主要工程管理處
 MAJOR WORKS PROJECT MANAGEMENT OFFICE