

### Historical Maps and Aerial Photos



Figure A10-1.1. Gazetteer Map of Hong Kong (1864). The LMC Loop Study area is indicated by the red circle.

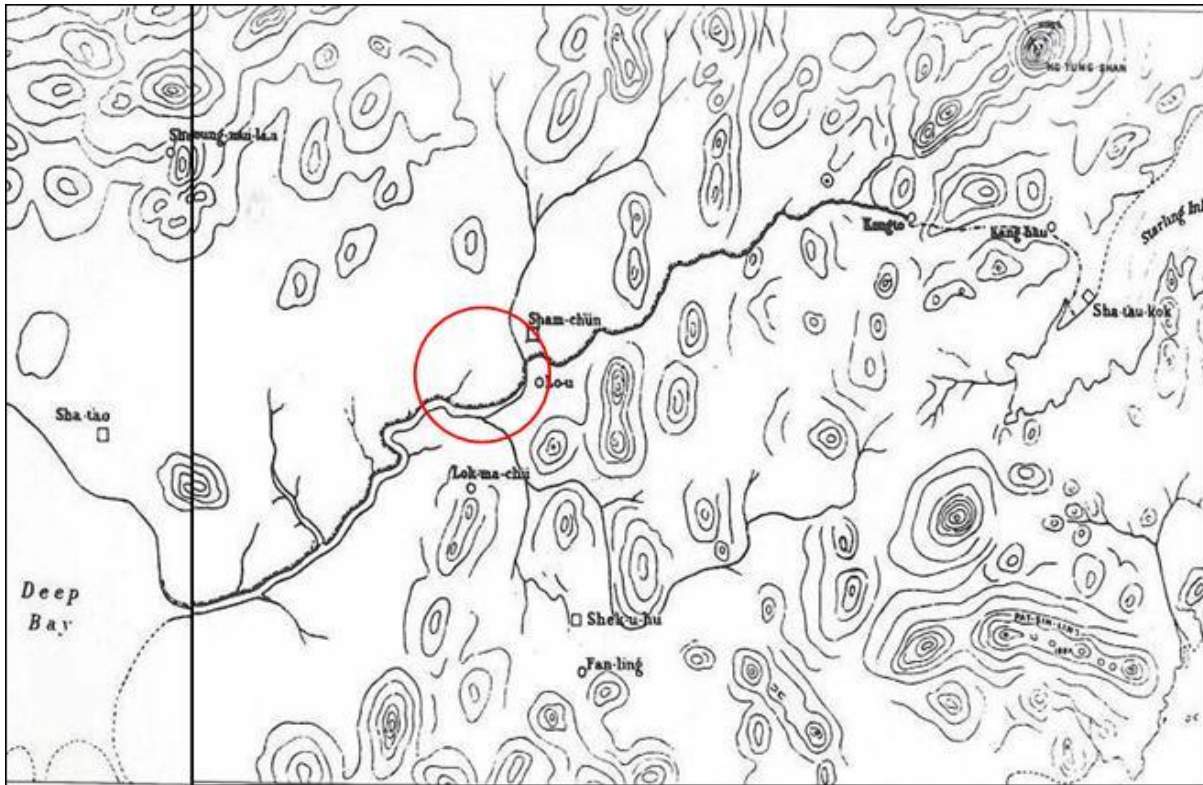


Figure A10-1.2. Stylized lease map of Hong Kong produced in 1898. The LMC Loop Study area is indicated by the red circle.

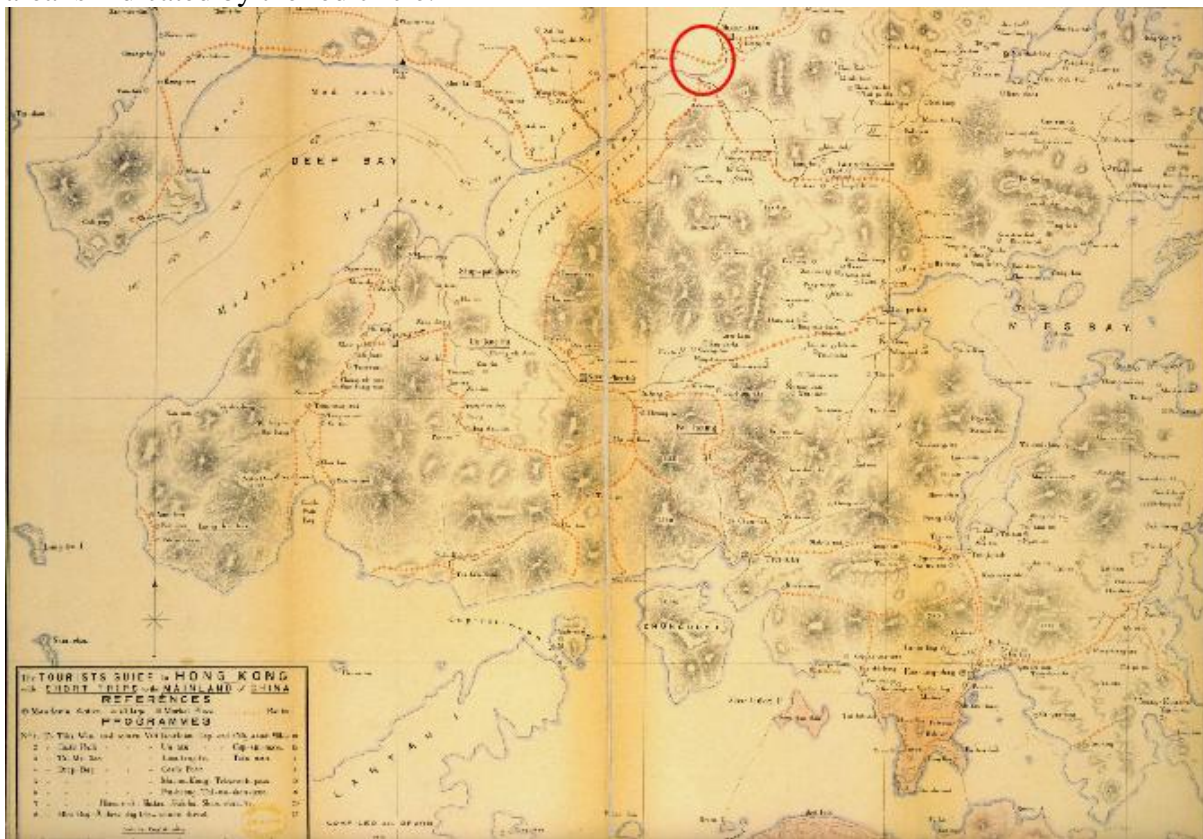


Figure A10-1.3. Lok Ma Chau and Sham Chun are also shown on a Tourists Guide to Hong Kong Map by R.C Hurley published in 1898. The LMC Loop Study area is indicated by the red circle.




Figure A10-1.4. Aerial photo of LMC Loop and surrounding area (Year 1973)




Figure A10-1.5. Aerial photo of LMC Loop and surrounding area (Year 1982)



Figure A10-1.6. Aerial photo of LMC Loop and surrounding area (Year 1993)



Figure A10-1.7. Aerial photo of LMC Loop and surrounding area (Year 1997)



Figure A10-1.8. Aerial photo of LMC Loop and surrounding area (Year 2000)



Figure A10-1.9. Aerial photo of LMC Loop and surrounding area (Year 2008)