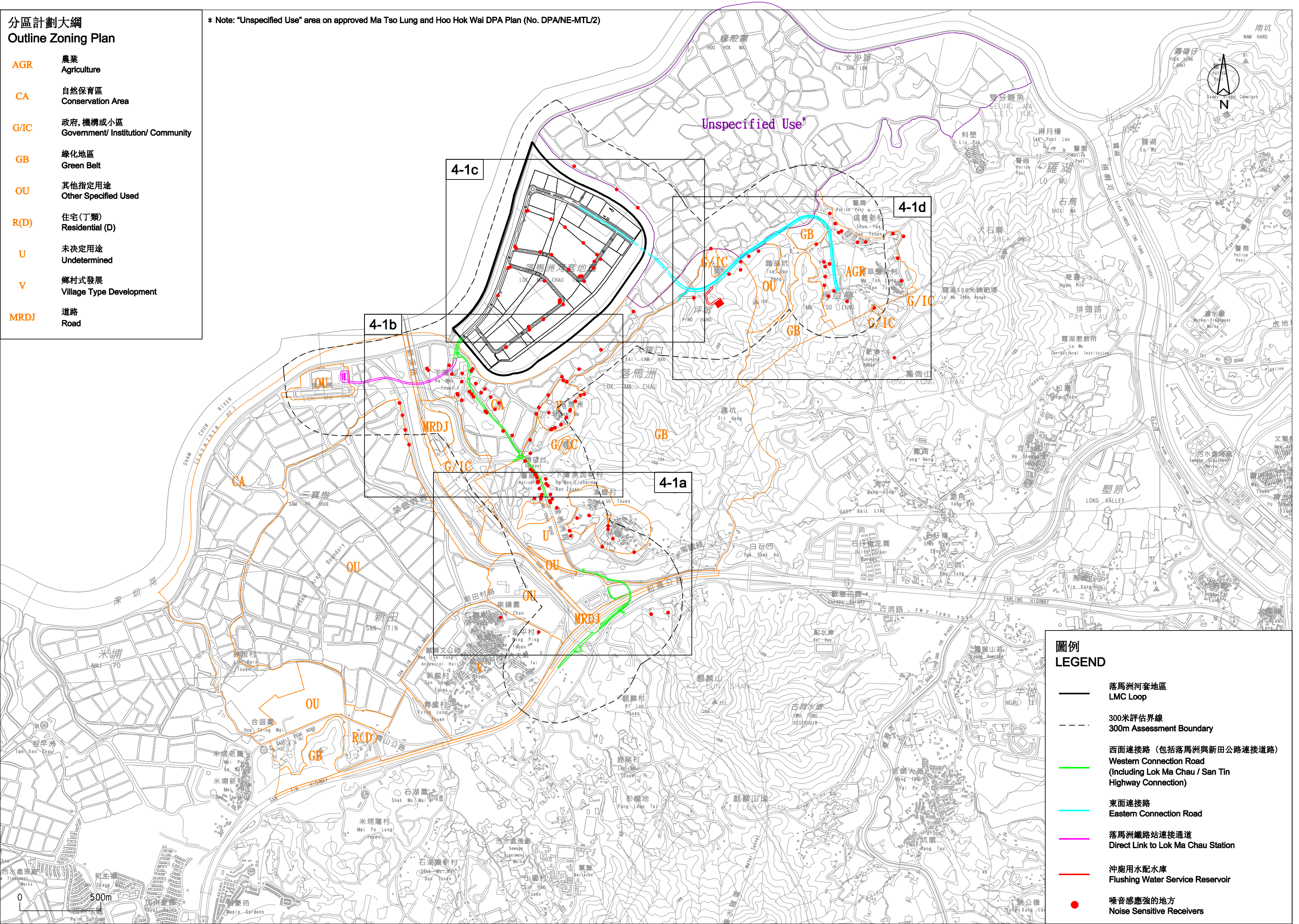


**分區計劃大綱**  
**Outline Zoning Plan**

- AGR** 農業  
Agriculture
- CA** 自然保育區  
Conservation Area
- G/IC** 政府、機構或小區  
Government/ Institution/ Community
- GB** 綠化地區  
Green Belt
- OU** 其他指定用途  
Other Specified Used
- R(D)** 住宅(丁類)  
Residential (D)
- U** 未決定用途  
Undetermined
- V** 鄉村式發展  
Village Type Development
- MRDJ** 道路  
Road

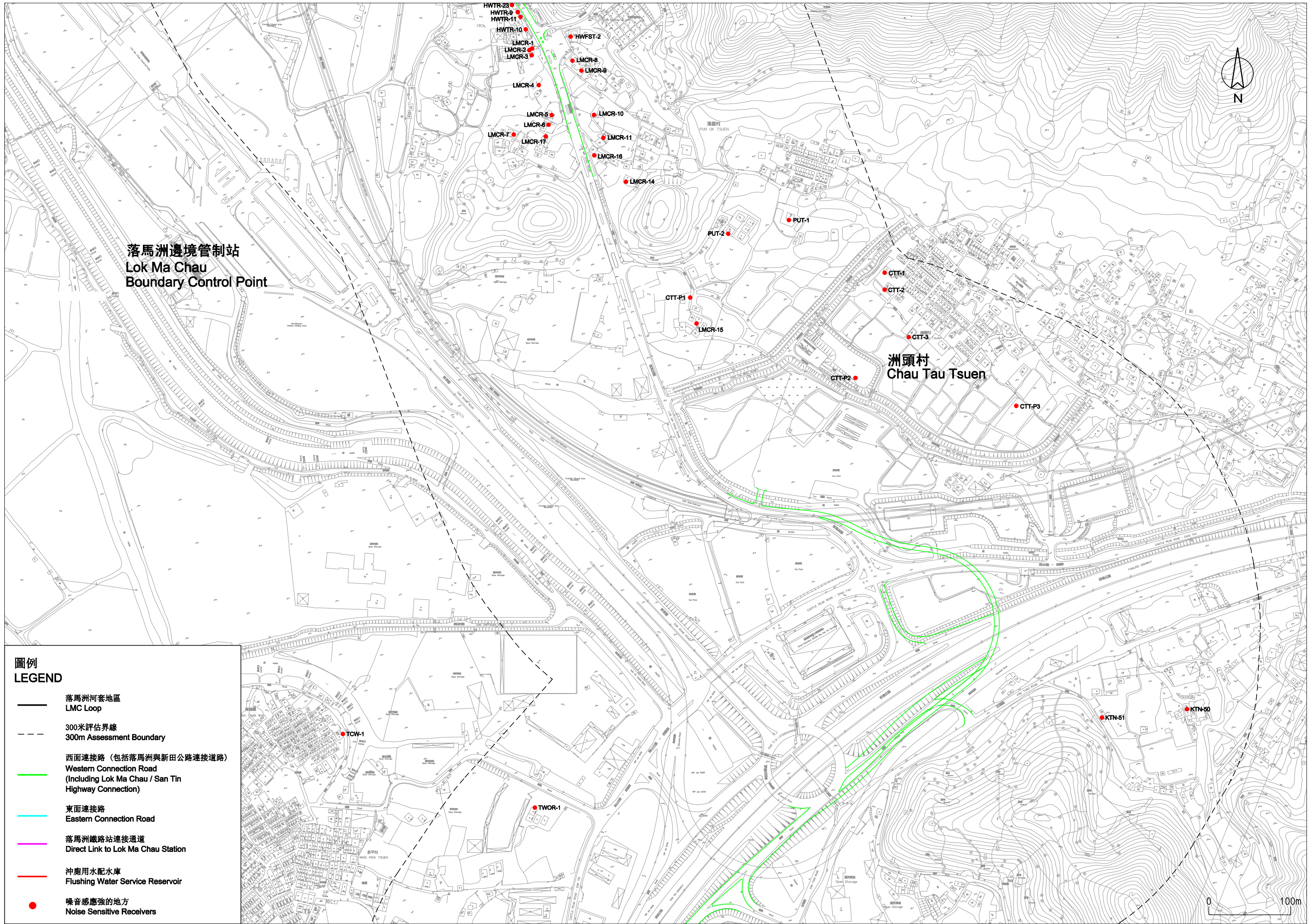
\* Note: "Unspecified Use" area on approved Ma Tso Lung and Hoo Hok Wai DPA Plan (No. DPA/NE-MTL/2)



**圖例**  
**LEGEND**

- 落馬洲河套地區  
LMC Loop
- 300米評估界線  
300m Assessment Boundary
- 西面連接路 (包括落馬洲與新田公路連接道路)  
Western Connection Road  
(Including Lok Ma Chau / San Tin Highway Connection)
- 東面連接路  
Eastern Connection Road
- 落馬洲鐵路站連接通道  
Direct Link to Lok Ma Chau Station
- 沖廁用水配水庫  
Flushing Water Service Reservoir
- 噪音感應強的地方  
Noise Sensitive Receivers





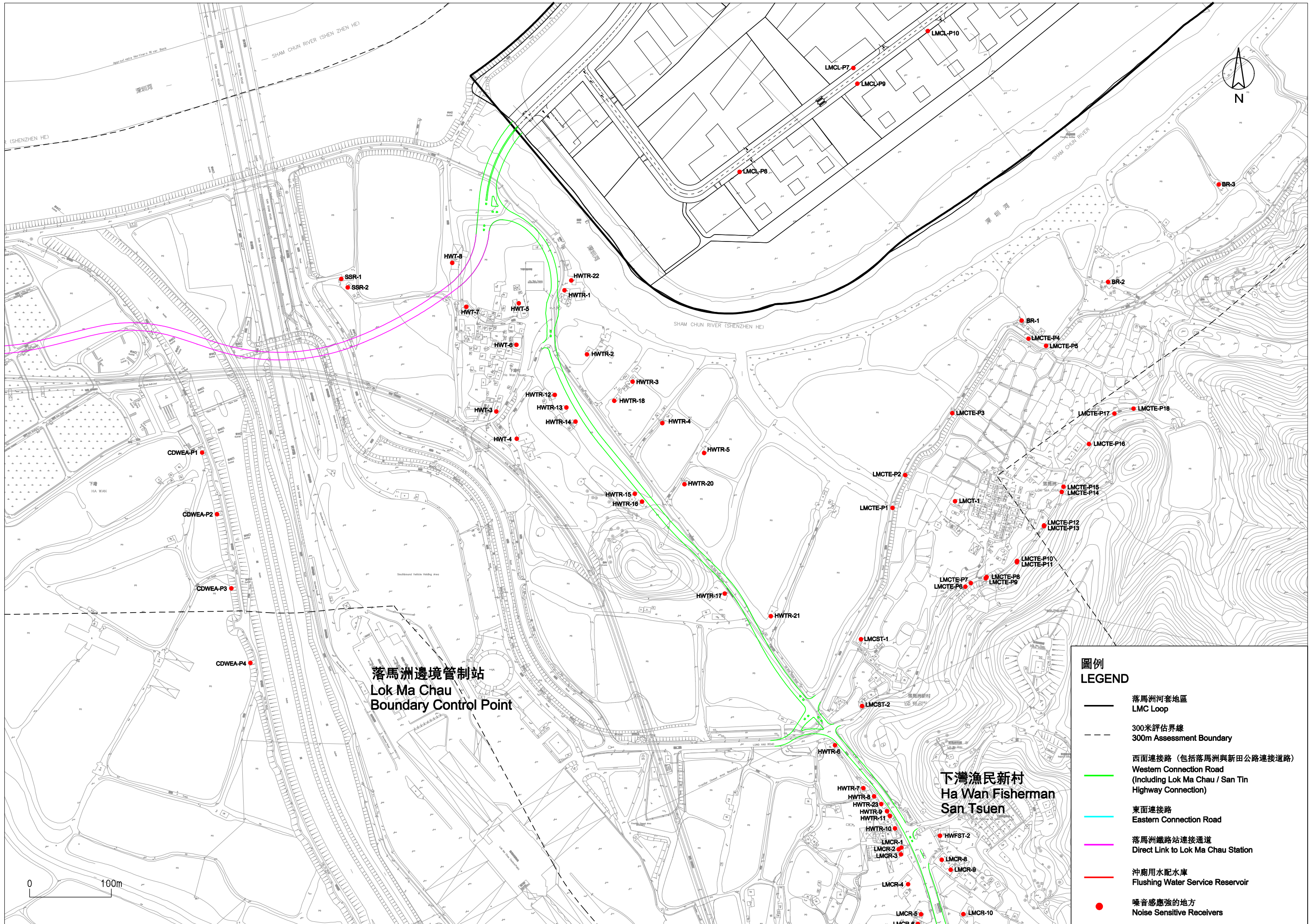
落馬洲邊境管制站  
Lok Ma Chau  
Boundary Control Point

洲頭村  
Chau Tau Tsuen

圖例  
LEGEND

- 落馬洲河套地區  
LMC Loop
- 300米評估界線  
300m Assessment Boundary
- 西面連接路 (包括落馬洲與新田公路連接道路)  
Western Connection Road  
(Including Lok Ma Chau / San Tin  
Highway Connection)
- 東面連接路  
Eastern Connection Road
- 落馬洲鐵路站連接通道  
Direct Link to Lok Ma Chau Station
- 沖廁用水配水庫  
Flushing Water Service Reservoir
- 噪音感應強的地方  
Noise Sensitive Receivers





落馬洲邊境管制站  
Lok Ma Chau  
Boundary Control Point

下灣漁民新村  
Ha Wan Fisherman  
San Tsuen

**圖例**  
**LEGEND**

-  落馬洲河套地區  
LMC Loop
-  300米評估界線  
300m Assessment Boundary
-  西面連接路 (包括落馬洲與新田公路連接道路)  
Western Connection Road  
(Including Lok Ma Chau / San Tin Highway Connection)
-  東面連接路  
Eastern Connection Road
-  落馬洲鐵路站連接通道  
Direct Link to Lok Ma Chau Station
-  沖廁用水配水庫  
Flushing Water Service Reservoir
-  噪音感應強的地方  
Noise Sensitive Receivers



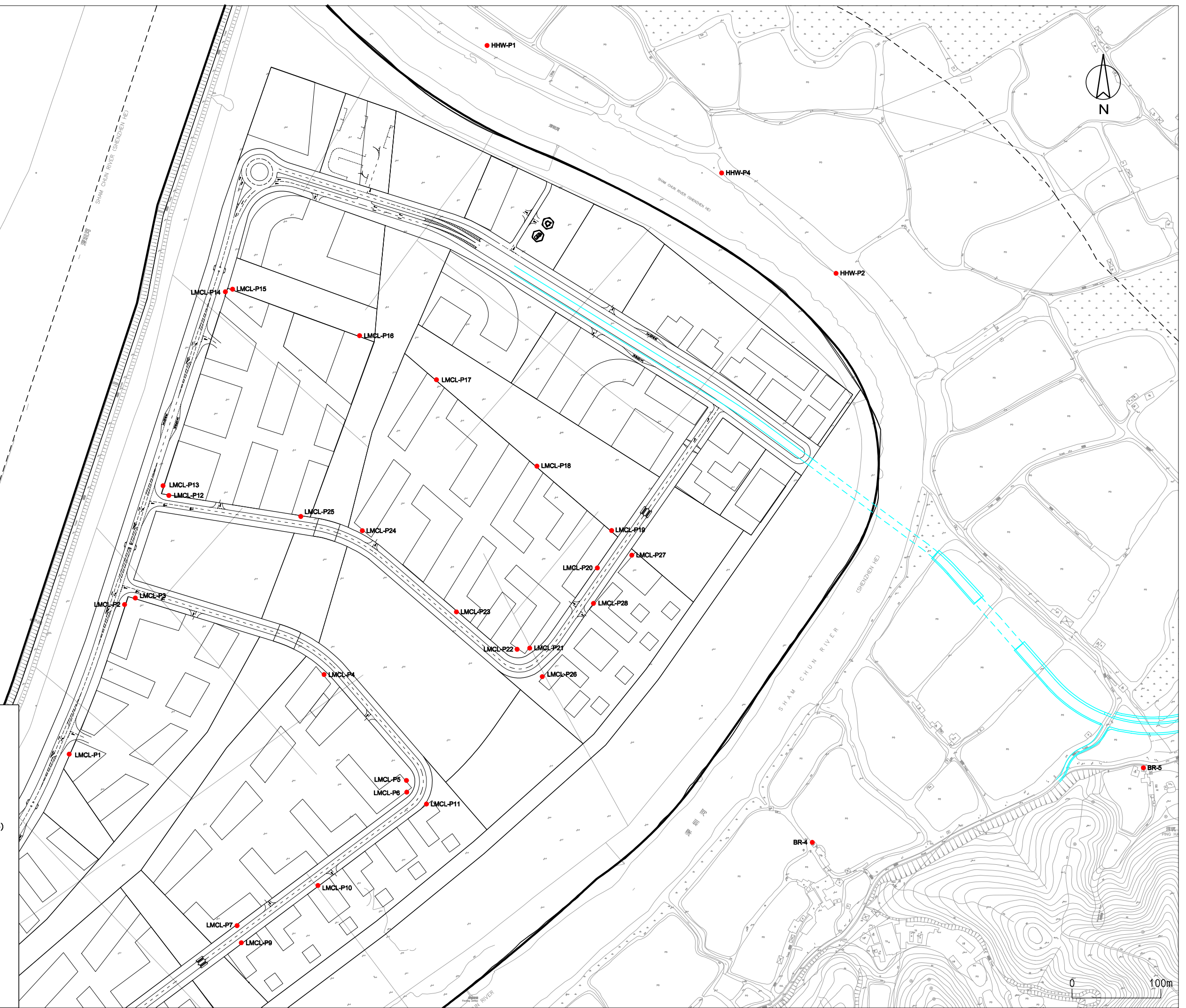
深圳市  
SHENZHEN SHI



深圳市  
SHENZHEN SHI

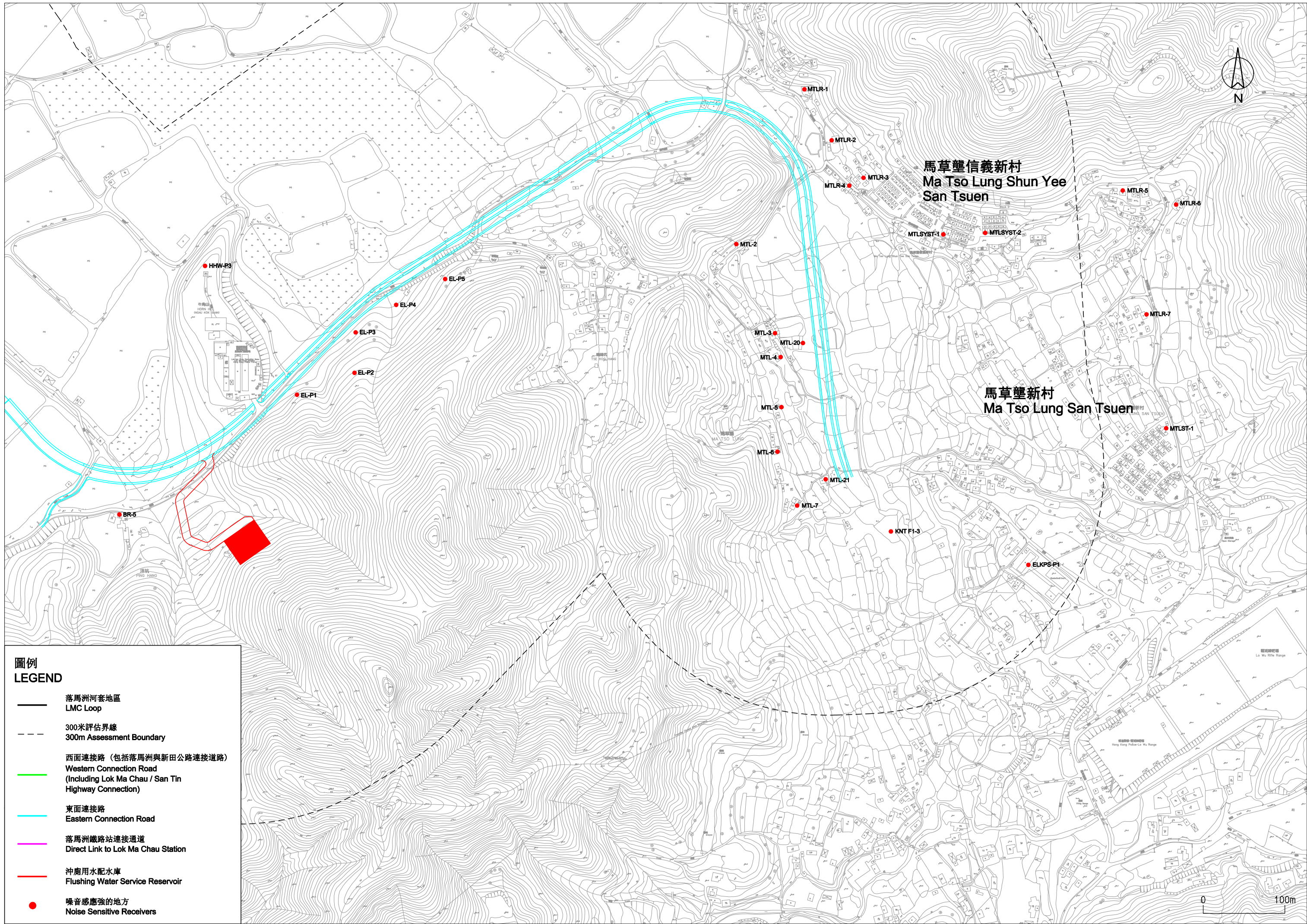
**圖例**  
**LEGEND**

- 落馬洲河套地區  
LMC Loop
- 300米評估界線  
300m Assessment Boundary
- 西面連接路 (包括落馬洲與新田公路連接道路)  
Western Connection Road  
(Including Lok Ma Chau / San Tin Highway Connection)
- 東面連接路  
Eastern Connection Road
- 落馬洲鐵路站連接通道  
Direct Link to Lok Ma Chau Station
- 沖廁用水配水庫  
Flushing Water Service Reservoir
- 噪音感應強的地方  
Noise Sensitive Receivers



0 100m





**圖例  
LEGEND**

- 落馬洲河套地區  
LMC Loop
- 300米評估界線  
300m Assessment Boundary
- 西面連接路 (包括落馬洲與新田公路連接道路)  
Western Connection Road  
(Including Lok Ma Chau / San Tin Highway Connection)
- 東面連接路  
Eastern Connection Road
- 落馬洲鐵路站連接通道  
Direct Link to Lok Ma Chau Station
- 沖廁用水配水庫  
Flushing Water Service Reservoir
- 噪音感應強的地方  
Noise Sensitive Receivers





NSR No.	Location	Photo
BR-1	Village house	
BR-2	Village house	
BR-3	Village house	
BR-4	Village house	






NSR No.	Location	Photo
BR-5	Village house	
CTT-1	Village house, Chau Tau Tsuen 18C	
CTT-2	Village house, Chau Tau Tsuen 14A	
CTT-3	Village house, Chau Tau Tsuen 231	







NSR No.	Location	Photo
HWFST-2	Village house, Ha Wan Fisherman San Tsuen	
HWT-3	Village house, Ha Wan Tsuen	
HWT-4	Village house, Ha Wan Tsuen	
HWT-5	Village house, Ha Wan Tsuen	



NSR No.	Location	Photo
HWT-6	Village house, Ha Wan Tsuen	
HWT-7	Village house, Ha Wan Tsuen	
HWT-8	Village house, Ha Wan Tsuen	
HWTR-1	Village house, Ha Wan Tsuen Road	



NSR No.	Location	Photo
HWTR-2	Village house, Ha Wan Tsuen Road	
HWTR-3	Village house, Ha Wan Tsuen Road	
HWTR-4	Village house, Ha Wan Tsuen Road	
HWTR-5	Village house, Ha Wan Tsuen Road	







NSR No.	Location	Photo
HWTR-6	Village house, Ha Wan Tsuen Road	
HWTR-7	Village house, Ha Wan Tsuen Road	
HWTR-8	Village house, Ha Wan Tsuen Road	
HWTR-9	Village house, Ha Wan Tsuen Road	







NSR No.	Location	Photo
HWTR-10	Village house, Ha Wan Tsuen Road	
HWTR-11	Village house, Ha Wan Tsuen Road	
HWTR-12	Village house, Ha Wan Tsuen Road	
HWTR-13	Village house, Ha Wan Tsuen Road	



NSR No.	Location	Photo
HWTR-14	Village house, Ha Wan Tsuen Road	
HWTR-15	Village house, Ha Wan Tsuen Road	
HWTR-16	Village house, Ha Wan Tsuen Road	
HWTR-17	Village house, Ha Wan Tsuen Road	



NSR No.	Location	Photo
HWTR-18	Village house, Ha Wan Tsuen Road	
HWTR-20	Village house, Ha Wan Tsuen Road	
HWTR-21	Village house, Ha Wan Tsuen Road	
HWTR-22	Village house, Ha Wan Tsuen Road	



NSR No.	Location	Photo
HWTR-23	Village house, Ha Wan Tsuen Road	
KTN-50	Village house, Kwu Tung North	
KTN-51	Village house, Kwu Tung North	
LMCR-1	Village house, Lok Ma Chau Road	







NSR No.	Location	Photo
LMCR-2	Village house, Lok Ma Chau Road	
LMCR-3	Village house, Lok Ma Chau Road	
LMCR-4	Village house, Lok Ma Chau Road	
LMCR-5	Village house, Lok Ma Chau Road	



NSR No.	Location	Photo
LMCR-6	Village house, Lok Ma Chau Road	
LMCR-7	Village house, Lok Ma Chau Road	
LMCR-8	Village house, Lok Ma Chau Road	
LMCR-9	Village house, Lok Ma Chau Road	







NSR No.	Location	Photo
LMCR-10	Village house, Lok Ma Chau Road	
LMCR-11	Village house, Lok Ma Chau Road	
LMCR-12	Village house, Lok Ma Chau Road	
LMCR-14	Village house, Lok Ma Chau Road	







NSR No.	Location	Photo
LMCR-15	Village house, Lok Ma Chau Road	
LMCR-16	Village house, Lok Ma Chau Road	
LMCR-17	Village house, Lok Ma Chau Road	
LMCST-1	Village house, Lok Ma Chau San Tsuen	





NSR No.	Location	Photo
LMCST-2	Village house, Lok Ma Chau San Tsuen	
LMCT-1	Village house, Lok Ma Chau Tsuen	
MTL-2	Village house, Ma Tso Lung	
MTL-3	Village house, Ma Tso Lung	



NSR No.	Location	Photo
MTL-4	Village house, Ma Tso Lung	
MTL-5	Village house, Ma Tso Lung	
MTL-6	Village house, Ma Tso Lung	
MTL-7	Village house, Ma Tso Lung	



NSR No.	Location	Photo
MTL-20	Village house, Ma Tso Lung	
MTL-21	Village house, Ma Tso Lung	
MTLR-1	Village house, Ma Tso Lung Road	
MTLR-2	Village house, Ma Tso Lung Road	



NSR No.	Location	Photo
MTLR-3	Village house, Ma Tso Lung Road	
MTLR-4	Village house, Ma Tso Lung Road	
MTLR-5	Village house, Ma Tso Lung Road	
MTLR-6	Village house, Ma Tso Lung Road	







NSR No.	Location	Photo
MTLR-7	Village house, Ma Tso Lung Road	
MTLST-1	Village house, Ma Tso Lung San Tsuen	
MTLSYST-1	Village house, Ma Tso Lung Shun Yee San Tsuen	
MTLSYST-2	Village house, Ma Tso Lung Shun Yee San Tsuen	


NSR No.	Location	Photo
PUT-1	Village house, Pun Uk Tsuen	
PUT-2	Village house, Pun Uk Tsuen	
SSR-1	Village house, San Sham Road	
SSR-2	Village house, San Sham Road	



NSR No.	Location	Photo
TCW-1	Village house, Tung Chan Wai	
TWOR-1	Village house, Tung Wing On Road	
CDWEA-P1 to P4	Comprehensive Development and Wetland Enhancement Area (West of LMC Loop)	
HHW-P1 to P4	Hoo Hok Wai	

NSR No.	Location	Photo
CTT-P1 to P3	Village zone near Chau Tau Tsuen	
EL-P1 to P5	Eco-Lodge	
ELKPS-P1	Ex-Lung Kai Public School	
KTN F1-3	R&D near Lo Wu Classification Range	



NSR No.	Location	Photo
LMCL-P1 to LMCL-P28	Lok ma Chau Loop	
LMCTE-P1 to P18	LMC Tsuen Expansion	