
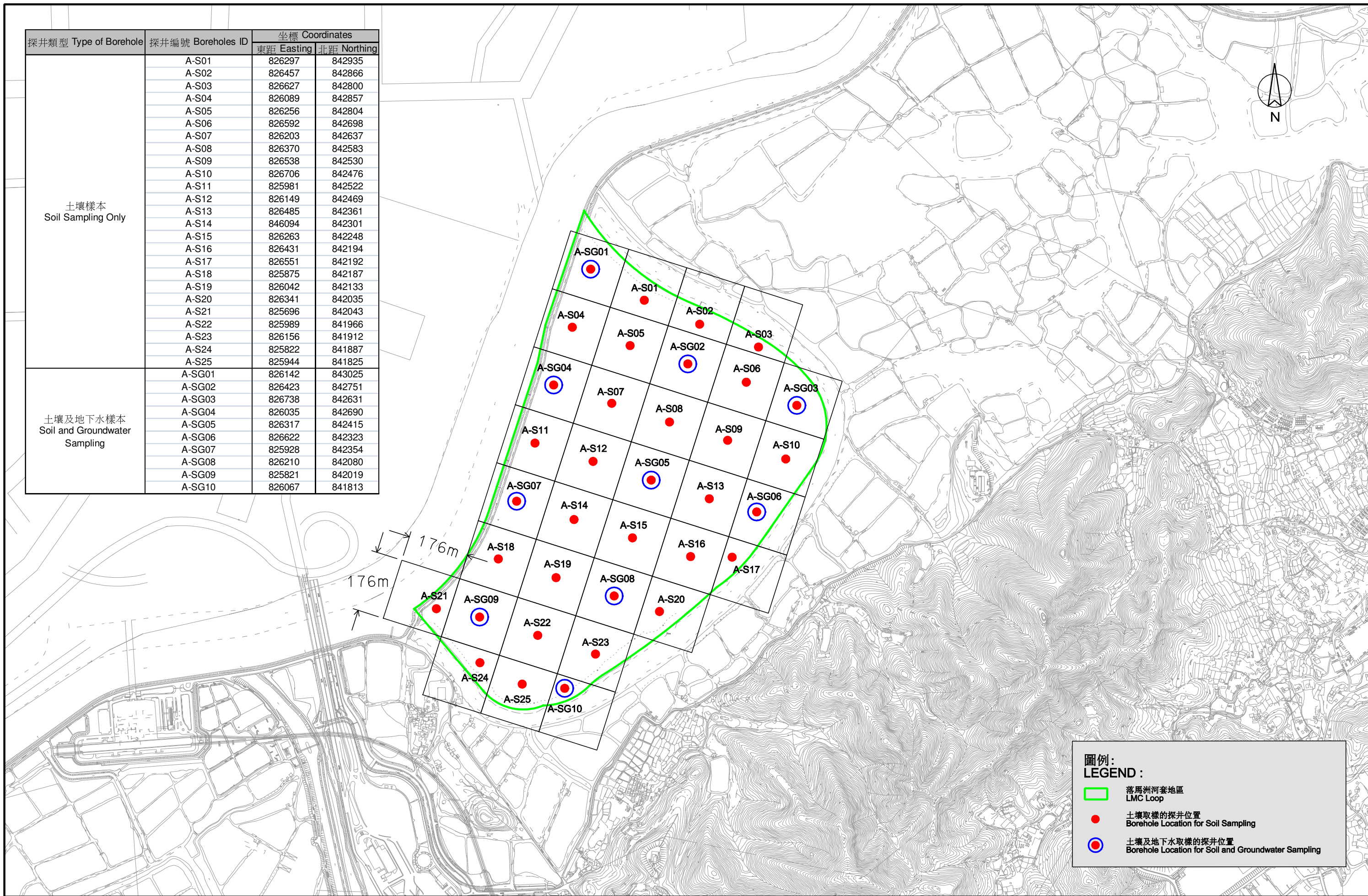


圖例:
LEGEND:

 潛在受污染區域 A
 Location of Potentially Contaminated Site A

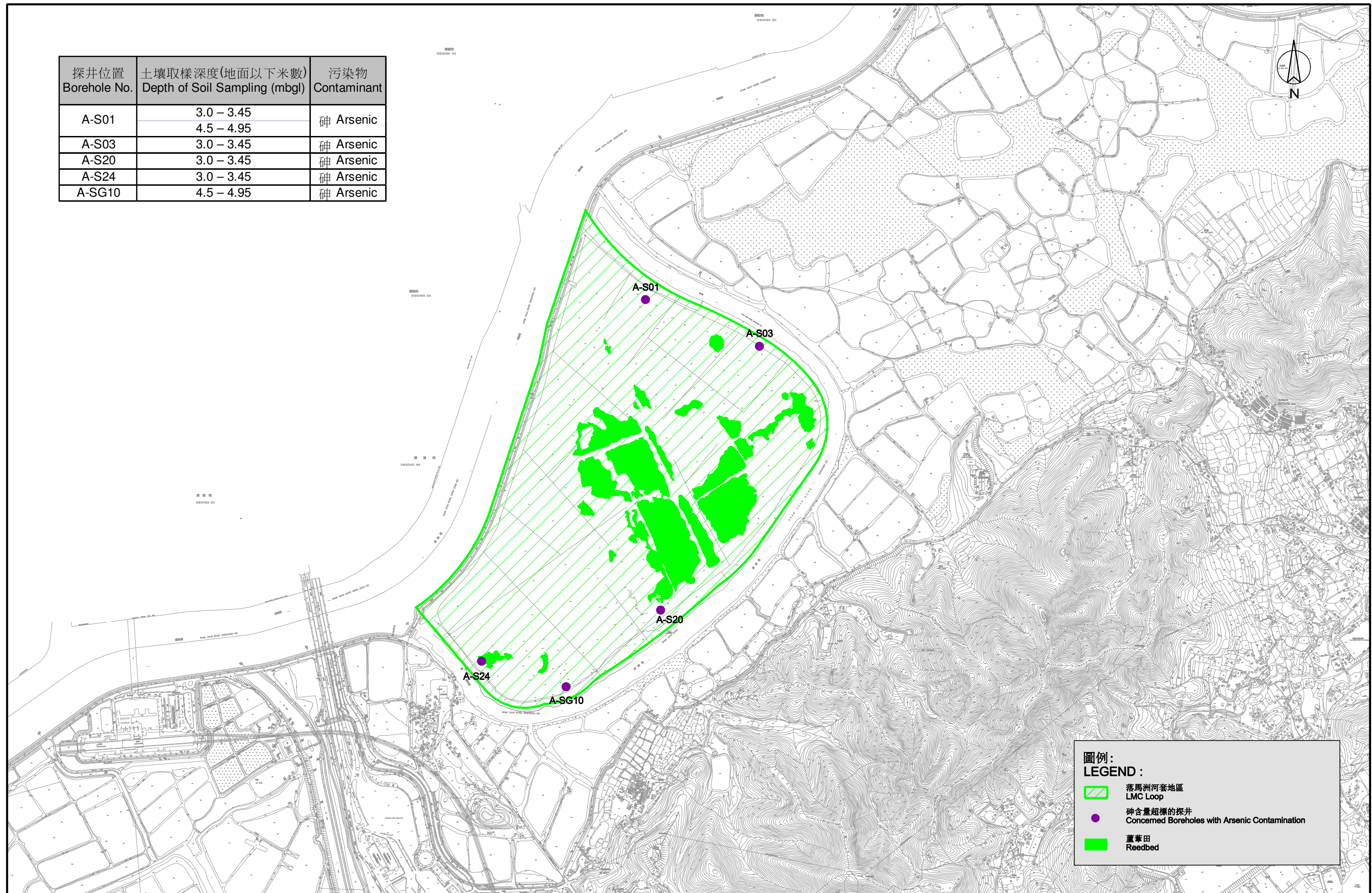
探井類型 Type of Borehole	探井編號 Boreholes ID	坐標 Coordinates	
		東距 Easting	北距 Northing
土壤樣本 Soil Sampling Only	A-S01	826297	842935
	A-S02	826457	842866
	A-S03	826627	842800
	A-S04	826089	842857
	A-S05	826256	842804
	A-S06	826592	842698
	A-S07	826203	842637
	A-S08	826370	842583
	A-S09	826538	842530
	A-S10	826706	842476
	A-S11	825981	842522
	A-S12	826149	842469
	A-S13	826485	842361
	A-S14	846094	842301
	A-S15	826263	842248
	A-S16	826431	842194
	A-S17	826551	842192
	A-S18	825875	842187
	A-S19	826042	842133
	A-S20	826341	842035
	A-S21	825696	842043
	A-S22	825989	841966
	A-S23	826156	841912
	A-S24	825822	841887
	A-S25	825944	841825
土壤及地下水樣本 Soil and Groundwater Sampling	A-SG01	826142	843025
	A-SG02	826423	842751
	A-SG03	826738	842631
	A-SG04	826035	842690
	A-SG05	826317	842415
	A-SG06	826622	842323
	A-SG07	825928	842354
	A-SG08	826210	842080
	A-SG09	825821	842019
	A-SG10	826067	841813






圖例:
LEGEND :

- 落馬洲河套地區
LMC Loop
- 土壤取樣的探井位置
Borehole Location for Soil Sampling
- 土壤及地下水取樣的探井位置
Borehole Location for Soil and Groundwater Sampling

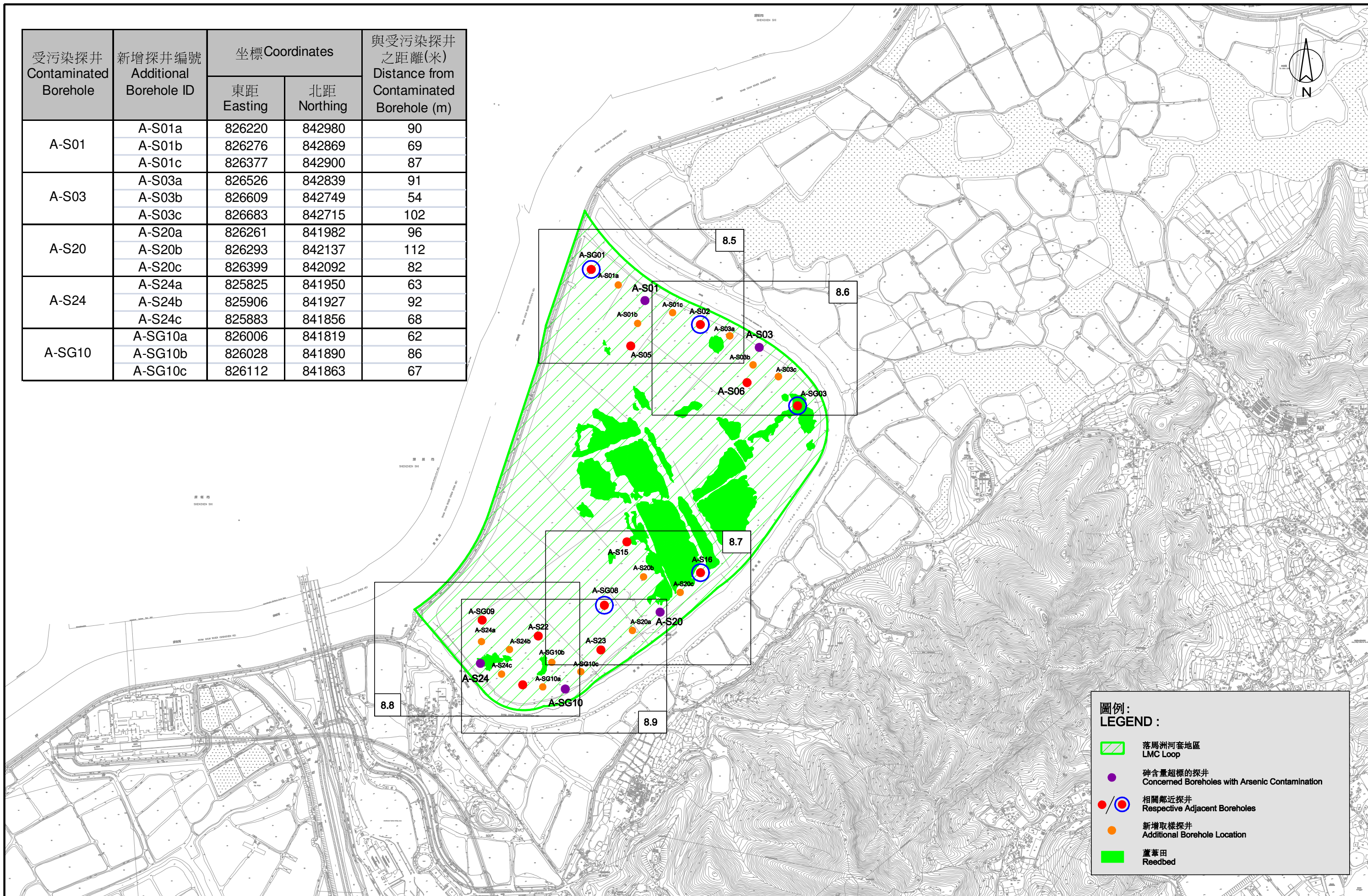
探井位置 Borehole No.	土壤取樣深度(地面以下米數) Depth of Soil Sampling (mbgl)	污染物 Contaminant
A-S01	3.0 – 3.45	砷 Arsenic
	4.5 – 4.95	
A-S03	3.0 – 3.45	砷 Arsenic
A-S20	3.0 – 3.45	砷 Arsenic
A-S24	3.0 – 3.45	砷 Arsenic
A-SG10	4.5 – 4.95	砷 Arsenic



圖例:
LEGEND:

-  落馬洲河套地區
LMC Loop
-  砷含量超標的探井
Concerned Boreholes with Arsenic Contamination
-  蘆葦田
Reedbed

受污染探井 Contaminated Borehole	新增探井編號 Additional Borehole ID	坐標 Coordinates		與受污染探井 之距離(米) Distance from Contaminated Borehole (m)
		東距 Easting	北距 Northing	
A-S01	A-S01a	826220	842980	90
	A-S01b	826276	842869	69
	A-S01c	826377	842900	87
A-S03	A-S03a	826526	842839	91
	A-S03b	826609	842749	54
	A-S03c	826683	842715	102
A-S20	A-S20a	826261	841982	96
	A-S20b	826293	842137	112
	A-S20c	826399	842092	82
A-S24	A-S24a	825825	841950	63
	A-S24b	825906	841927	92
	A-S24c	825883	841856	68
A-SG10	A-SG10a	826006	841819	62
	A-SG10b	826028	841890	86
	A-SG10c	826112	841863	67



圖例:
LEGEND:

- 落馬洲河套地區
LMC Loop
- 砷含量超標的探井
Concerned Boreholes with Arsenic Contamination
- 相關鄰近探井
Respective Adjacent Boreholes
- 新增取樣探井
Additional Borehole Location
- 蘆葦田
Reedbed



受污染探井 Contaminated Borehole	新增探井編號 Additional Borehole ID	坐標 Coordinates		與受污染探井 之距離(米) Distance from Contaminated Borehole (m)
		東距 Easting	北距 Northing	
A-S01	A-S01a	826220	842980	90
	A-S01b	826276	842869	69
	A-S01c	826377	842900	87

A-SG01

90m A-S01a

90m A-S01

87m A-S01c

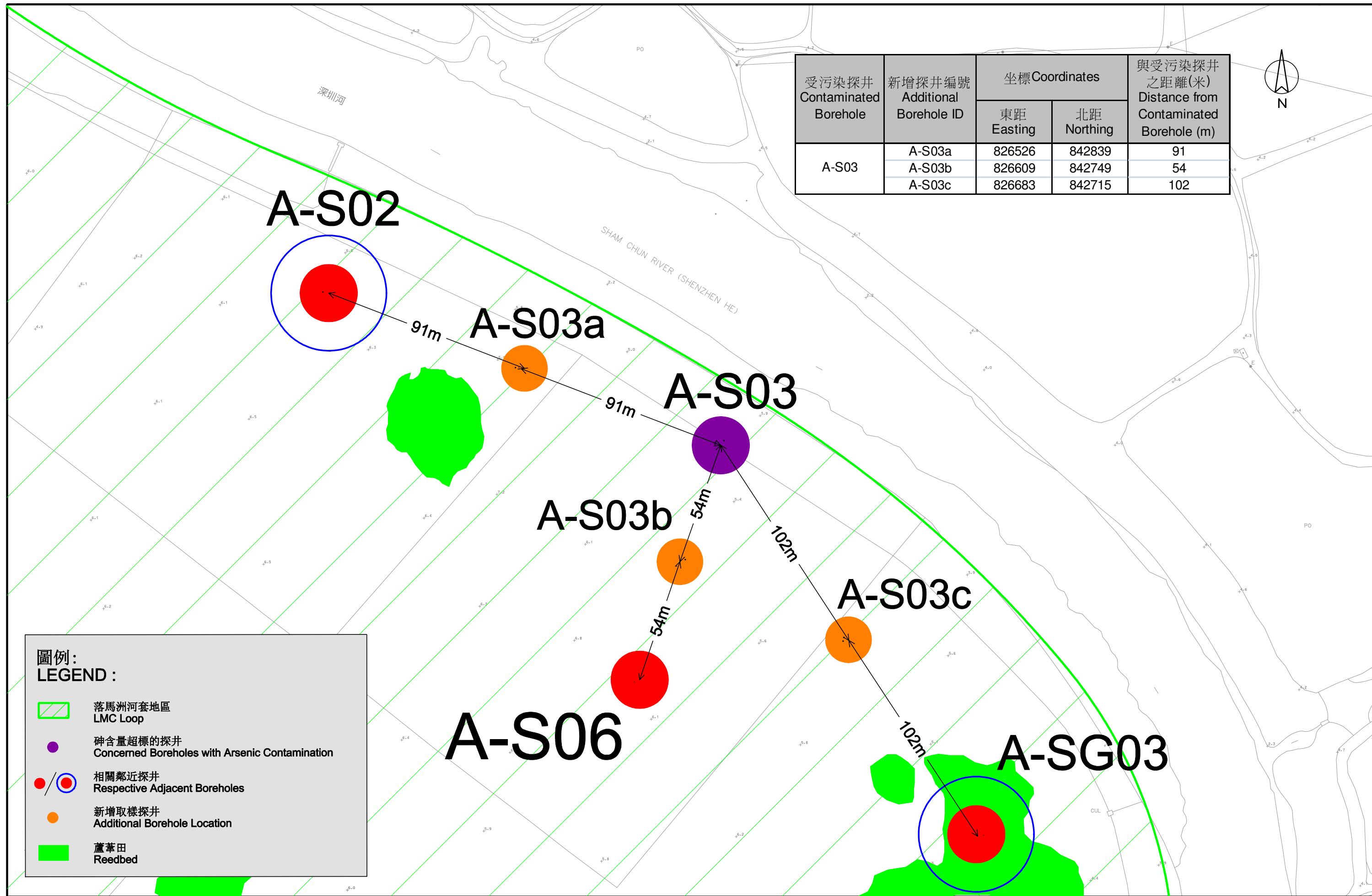
69m A-S01b

87m A-S02

A-S05

圖例:
LEGEND:

-  落馬洲河套地區
LMC Loop
-  砷含量超標的探井
Concerned Boreholes with Arsenic Contamination
-  相關鄰近探井
Respective Adjacent Boreholes
-  新增取樣探井
Additional Borehole Location
-  蘆葦田
Reedbed







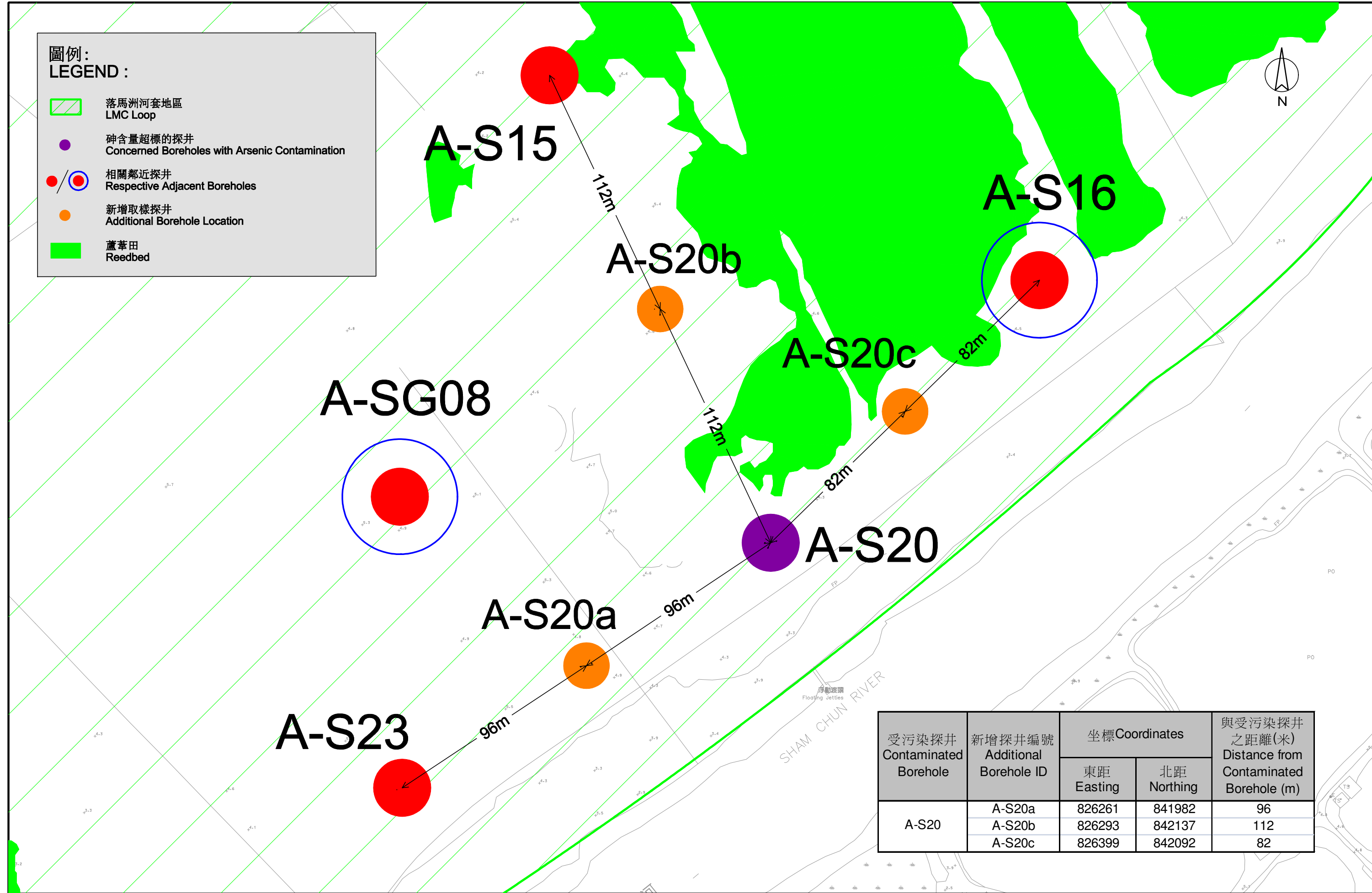
受污染探井 Contaminated Borehole	新增探井編號 Additional Borehole ID	坐標 Coordinates		與受污染探井 之距離(米) Distance from Contaminated Borehole (m)
		東距 Easting	北距 Northing	
A-S03	A-S03a	826526	842839	91
	A-S03b	826609	842749	54
	A-S03c	826683	842715	102

圖例:
LEGEND:

- 落馬洲河套地區
LMC Loop
- 砷含量超標的探井
Concerned Boreholes with Arsenic Contamination
- 相關鄰近探井
Respective Adjacent Boreholes
- 新增取樣探井
Additional Borehole Location
- 蘆葦田
Reedbed

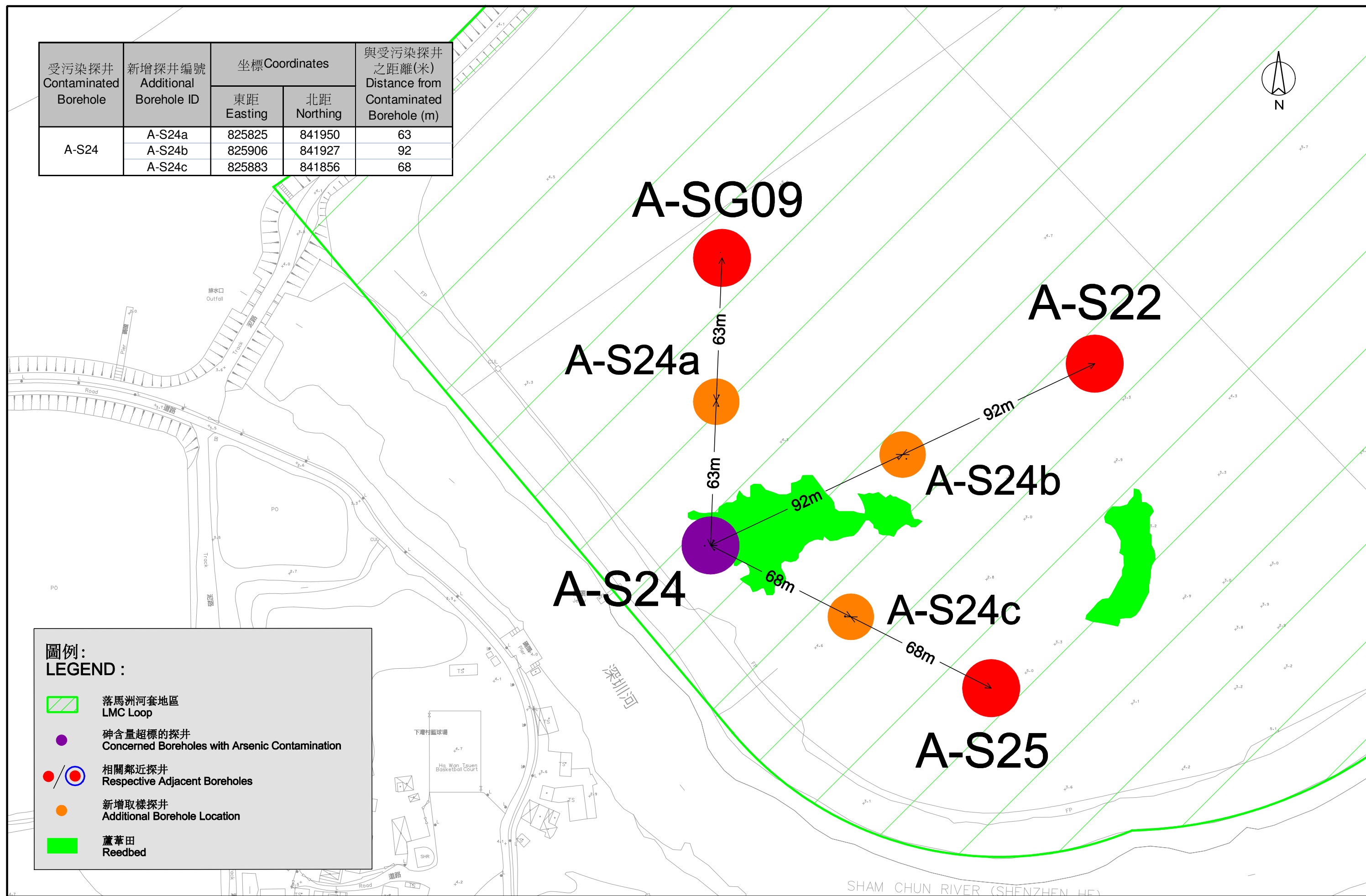
圖例:
LEGEND:

-  落馬洲河套地區
LMC Loop
-  砷含量超標的探井
Concerned Boreholes with Arsenic Contamination
-  相關鄰近探井
Respective Adjacent Boreholes
-  新增取樣探井
Additional Borehole Location
-  蘆葦田
Reedbed







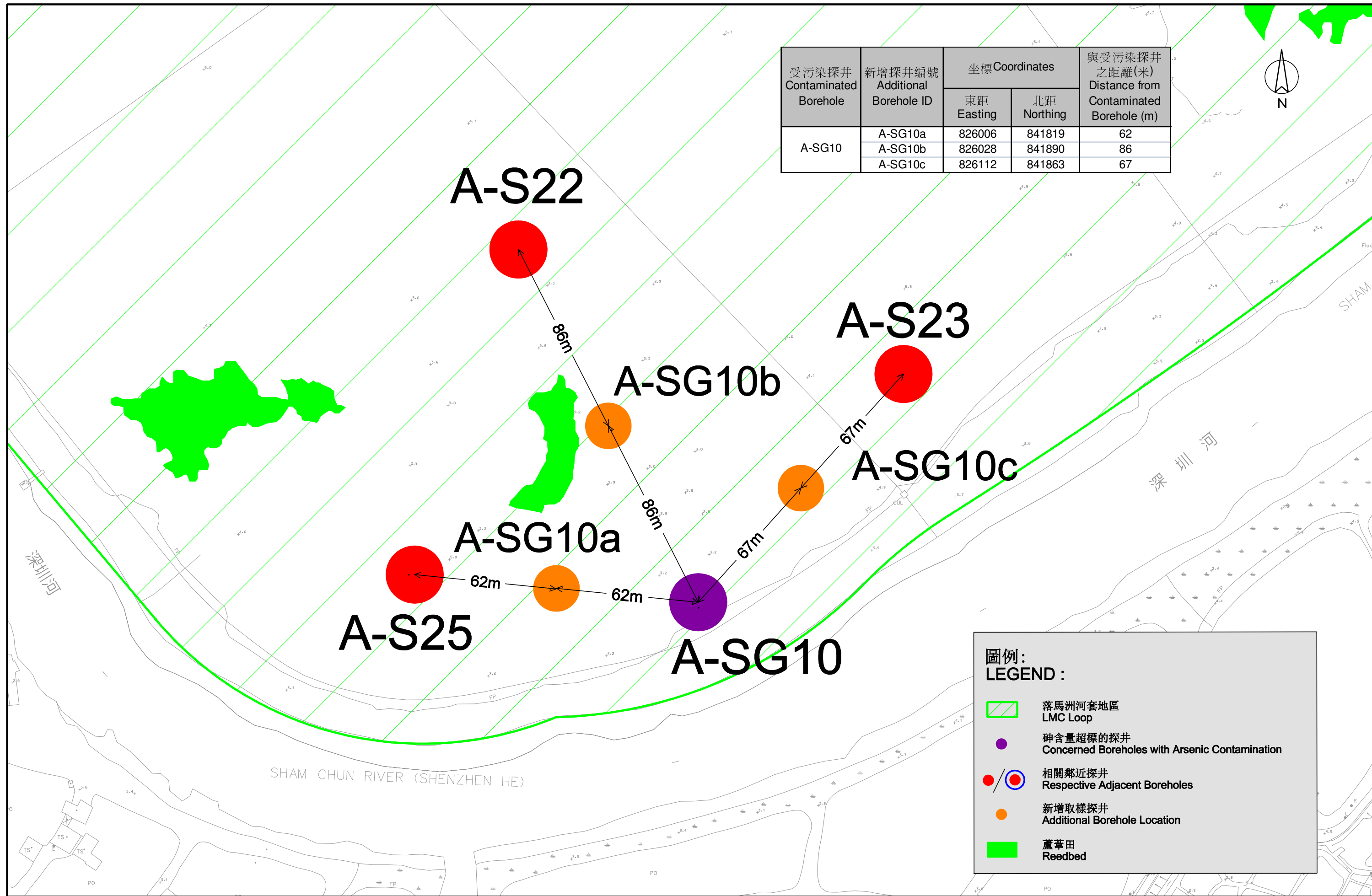
受污染探井 Contaminated Borehole	新增探井編號 Additional Borehole ID	坐標Coordinates		與受污染探井 之距離(米) Distance from Contaminated Borehole (m)
		東距 Easting	北距 Northing	
A-S20	A-S20a	826261	841982	96
	A-S20b	826293	842137	112
	A-S20c	826399	842092	82

受污染探井 Contaminated Borehole	新增探井編號 Additional Borehole ID	坐標Coordinates		與受污染探井 之距離(米) Distance from Contaminated Borehole (m)
		東距 Easting	北距 Northing	
A-S24	A-S24a	825825	841950	63
	A-S24b	825906	841927	92
	A-S24c	825883	841856	68



**圖例：
LEGEND :**

-  落馬洲河套地區
LMC Loop
-  砷含量超標的探井
Concerned Boreholes with Arsenic Contamination
-  相關鄰近探井
Respective Adjacent Boreholes
-  新增取樣探井
Additional Borehole Location
-  蘆葦田
Reedbed

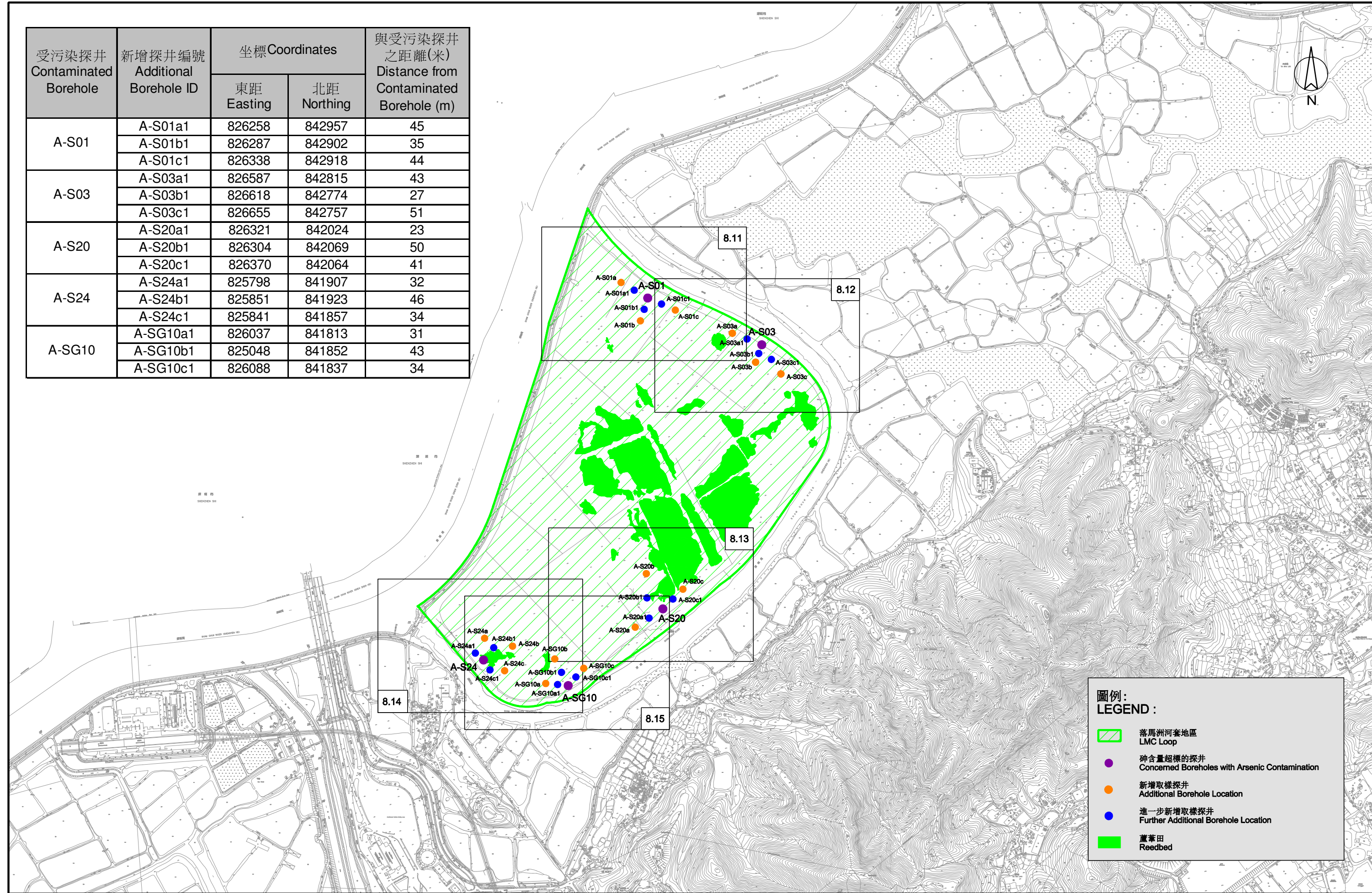


受污染探井 Contaminated Borehole	新增探井編號 Additional Borehole ID	坐標 Coordinates		與受污染探井 之距離(米) Distance from Contaminated Borehole (m)
		東距 Easting	北距 Northing	
A-SG10	A-SG10a	826006	841819	62
	A-SG10b	826028	841890	86
	A-SG10c	826112	841863	67

圖例:
LEGEND :

- 落馬洲河套地區
LMC Loop
- 砷含量超標的探井
Concerned Boreholes with Arsenic Contamination
- 相關鄰近探井
Respective Adjacent Boreholes
- 新增取樣探井
Additional Borehole Location
- 蘆葦田
Reedbed

受污染探井 Contaminated Borehole	新增探井編號 Additional Borehole ID	坐標 Coordinates		與受污染探井 之距離(米) Distance from Contaminated Borehole (m)
		東距 Easting	北距 Northing	
A-S01	A-S01a1	826258	842957	45
	A-S01b1	826287	842902	35
	A-S01c1	826338	842918	44
A-S03	A-S03a1	826587	842815	43
	A-S03b1	826618	842774	27
	A-S03c1	826655	842757	51
A-S20	A-S20a1	826321	842024	23
	A-S20b1	826304	842069	50
	A-S20c1	826370	842064	41
A-S24	A-S24a1	825798	841907	32
	A-S24b1	825851	841923	46
	A-S24c1	825841	841857	34
A-SG10	A-SG10a1	826037	841813	31
	A-SG10b1	825048	841852	43
	A-SG10c1	826088	841837	34

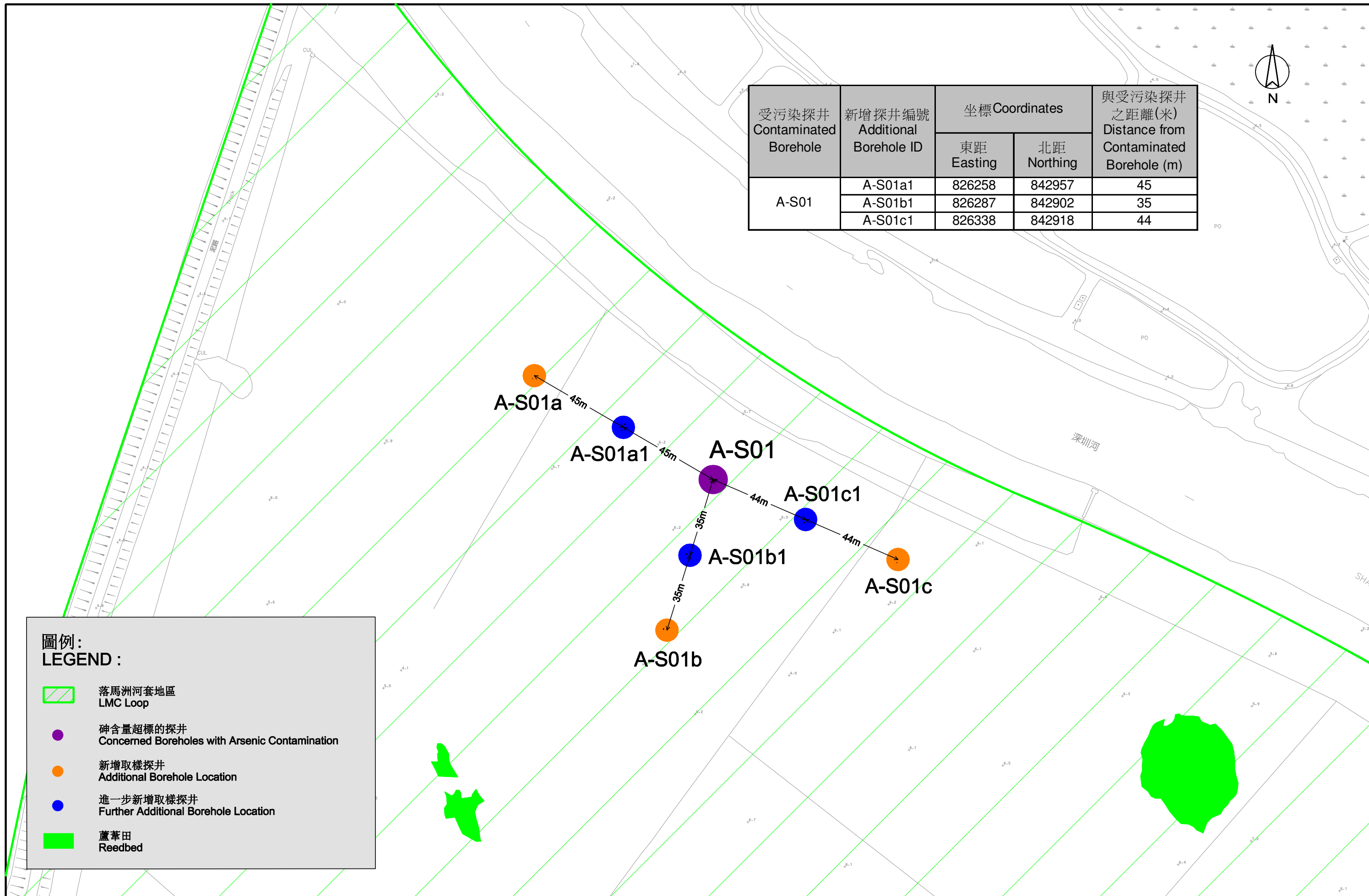


圖例:
LEGEND:

- 落馬洲河套地區
LMC Loop
- 砷含量超標的探井
Concerned Boreholes with Arsenic Contamination
- 新增取樣探井
Additional Borehole Location
- 進一步新增取樣探井
Further Additional Borehole Location
- 蘆葦田
Reedbed

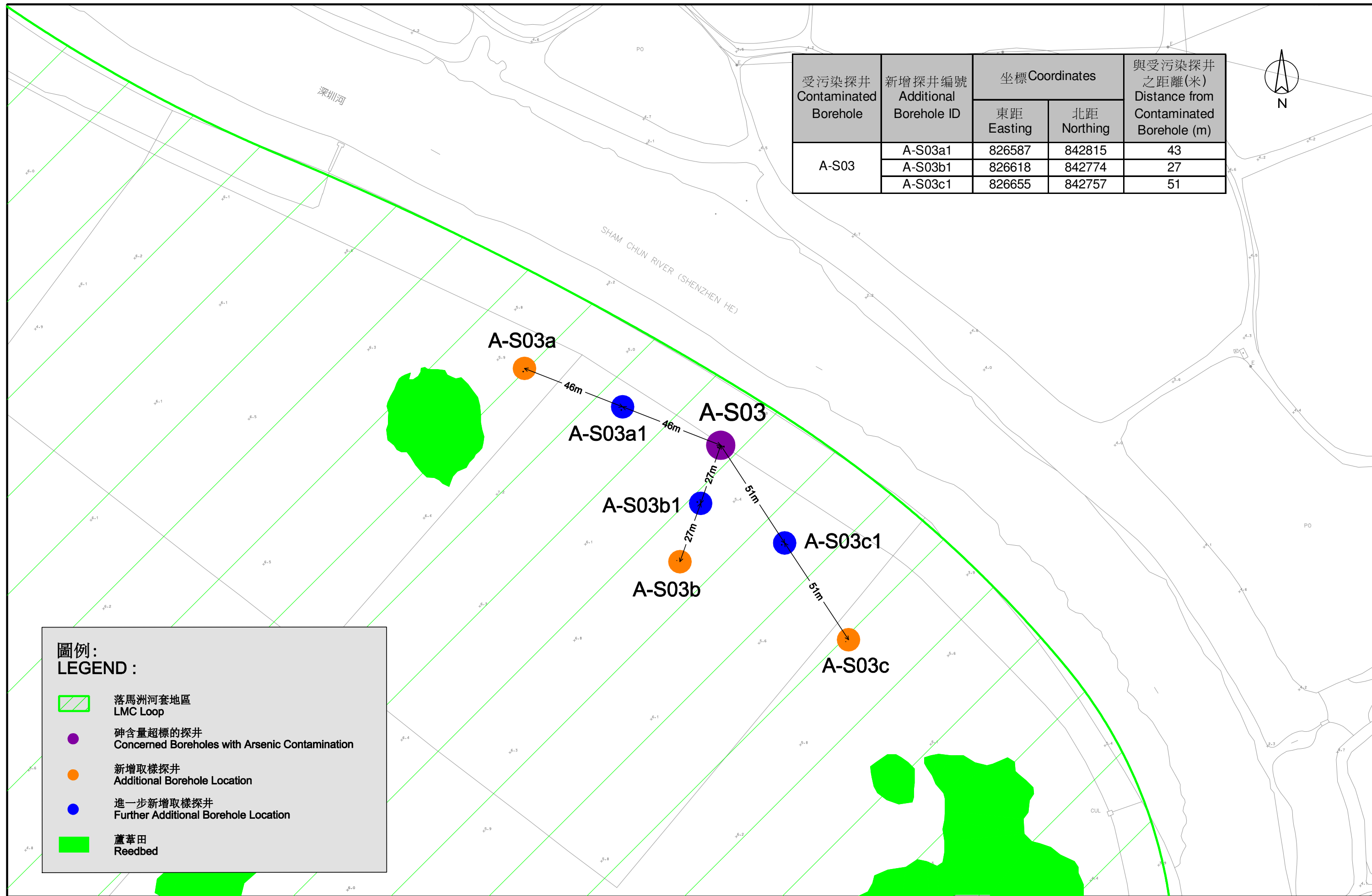


受污染探井 Contaminated Borehole	新增探井編號 Additional Borehole ID	坐標 Coordinates		與受污染探井 之距離(米) Distance from Contaminated Borehole (m)
		東距 Easting	北距 Northing	
A-S01	A-S01a1	826258	842957	45
	A-S01b1	826287	842902	35
	A-S01c1	826338	842918	44



圖例:
LEGEND :

- 落馬洲河套地區
LMC Loop
- 砷含量超標的探井
Concerned Boreholes with Arsenic Contamination
- 新增取樣探井
Additional Borehole Location
- 進一步新增取樣探井
Further Additional Borehole Location
- 蘆葦田
Reedbed








受污染探井 Contaminated Borehole	新增探井編號 Additional Borehole ID	坐標 Coordinates		與受污染探井 之距離(米) Distance from Contaminated Borehole (m)
		東距 Easting	北距 Northing	
A-S03	A-S03a1	826587	842815	43
	A-S03b1	826618	842774	27
	A-S03c1	826655	842757	51

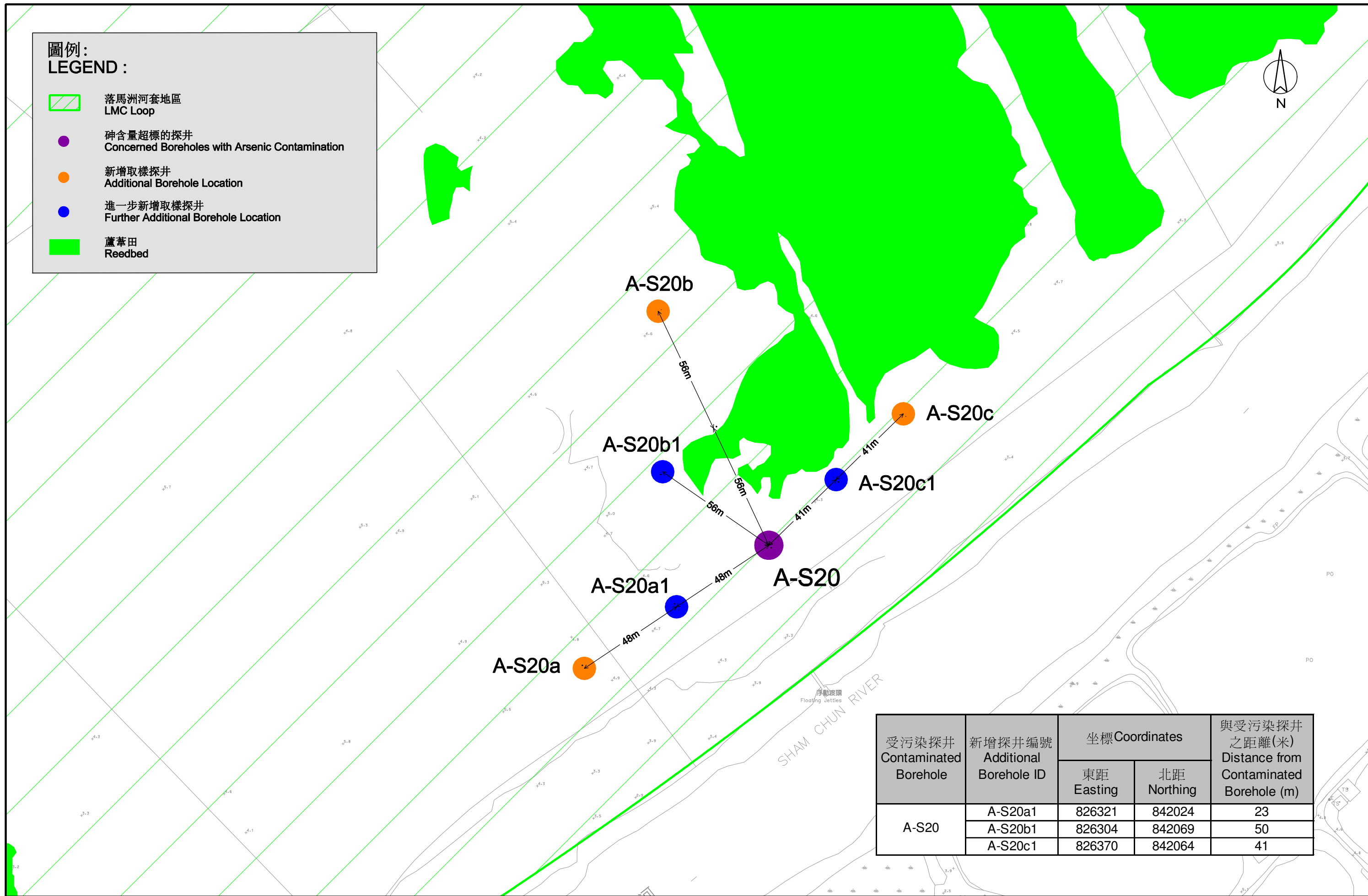


圖例:
LEGEND :

- 落馬洲河套地區
LMC Loop
- 砷含量超標的探井
Concerned Boreholes with Arsenic Contamination
- 新增取樣探井
Additional Borehole Location
- 進一步新增取樣探井
Further Additional Borehole Location
- 蘆葦田
Reedbed

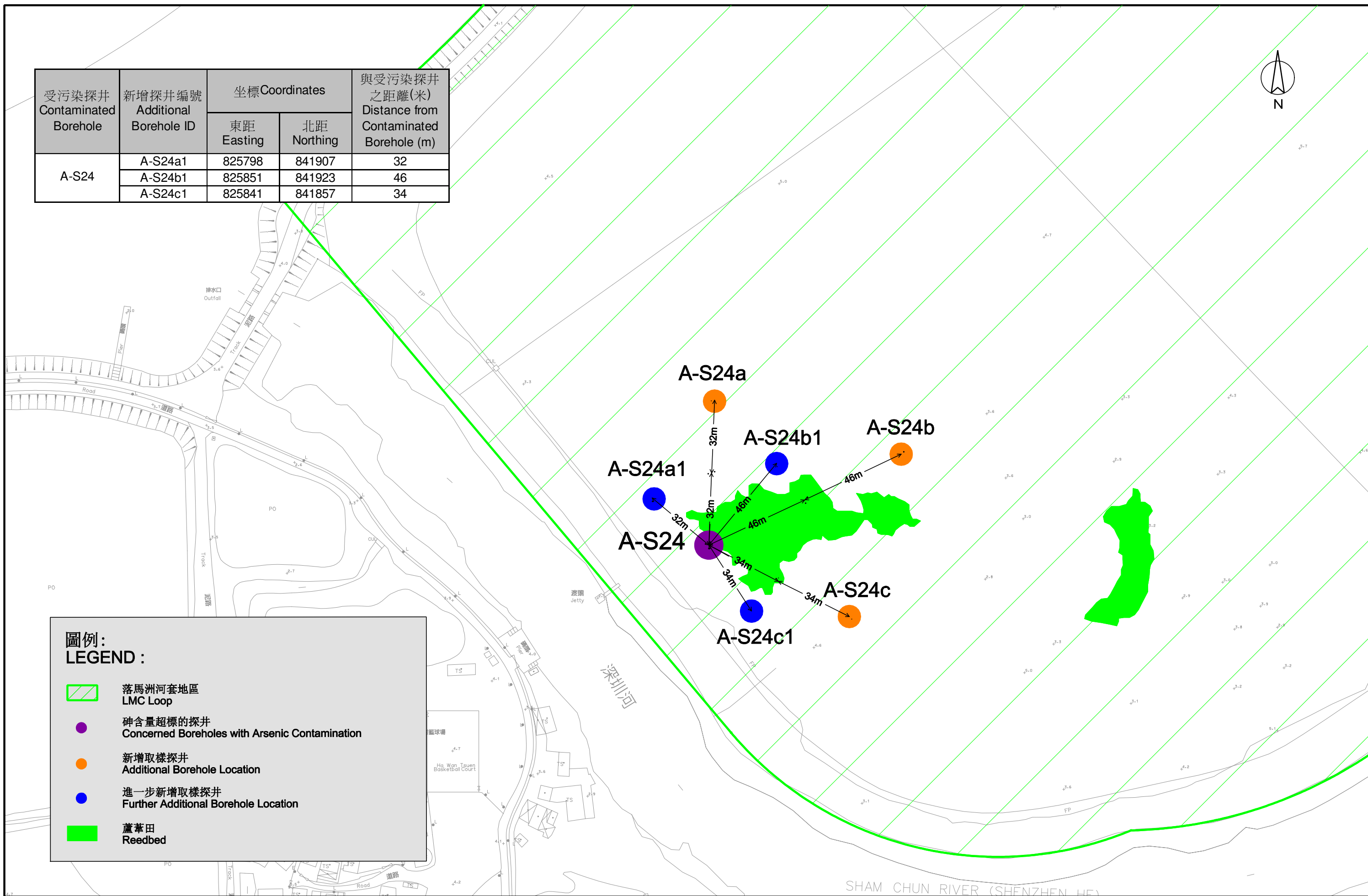
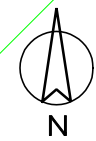
圖例:
LEGEND:

-  落馬洲河套地區
LMC Loop
-  砷含量超標的探井
Concerned Boreholes with Arsenic Contamination
-  新增取樣探井
Additional Borehole Location
-  進一步新增取樣探井
Further Additional Borehole Location
-  蘆葦田
Reedbed



受污染探井 Contaminated Borehole	新增探井編號 Additional Borehole ID	坐標Coordinates		與受污染探井 之距離(米) Distance from Contaminated Borehole (m)
		東距 Easting	北距 Northing	
A-S20	A-S20a1	826321	842024	23
	A-S20b1	826304	842069	50
	A-S20c1	826370	842064	41

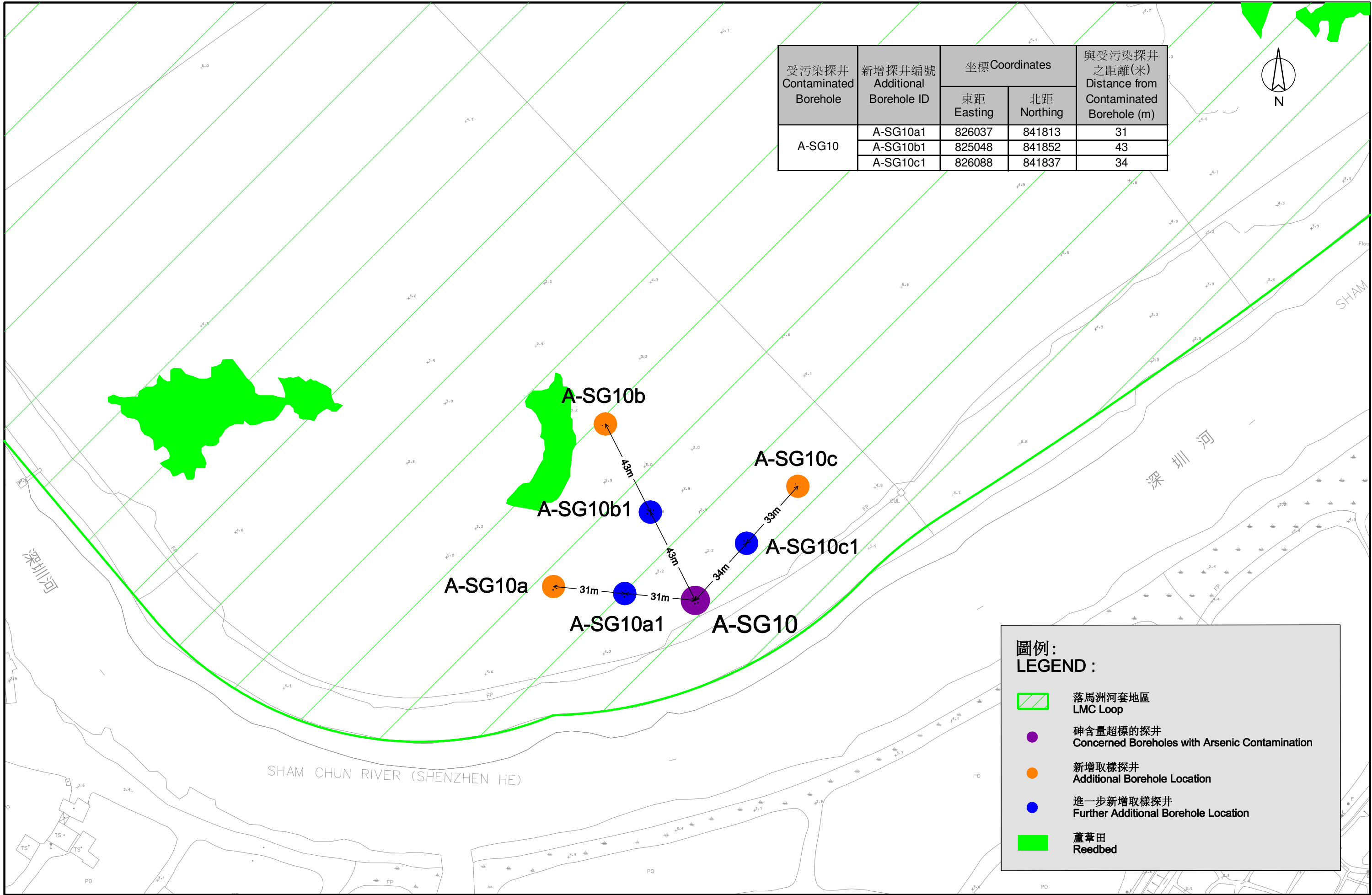
受污染探井 Contaminated Borehole	新增探井編號 Additional Borehole ID	坐標Coordinates		與受污染探井 之距離(米) Distance from Contaminated Borehole (m)
		東距 Easting	北距 Northing	
A-S24	A-S24a1	825798	841907	32
	A-S24b1	825851	841923	46
	A-S24c1	825841	841857	34



圖例:
LEGEND :

- 落馬洲河套地區
LMC Loop
- 砷含量超標的探井
Concerned Boreholes with Arsenic Contamination
- 新增取樣探井
Additional Borehole Location
- 進一步新增取樣探井
Further Additional Borehole Location
- 蘆葦田
Reedbed

受污染探井 Contaminated Borehole	新增探井編號 Additional Borehole ID	坐標 Coordinates		與受污染探井 之距離(米) Distance from Contaminated Borehole (m)
		東距 Easting	北距 Northing	
A-SG10	A-SG10a1	826037	841813	31
	A-SG10b1	825048	841852	43
	A-SG10c1	826088	841837	34

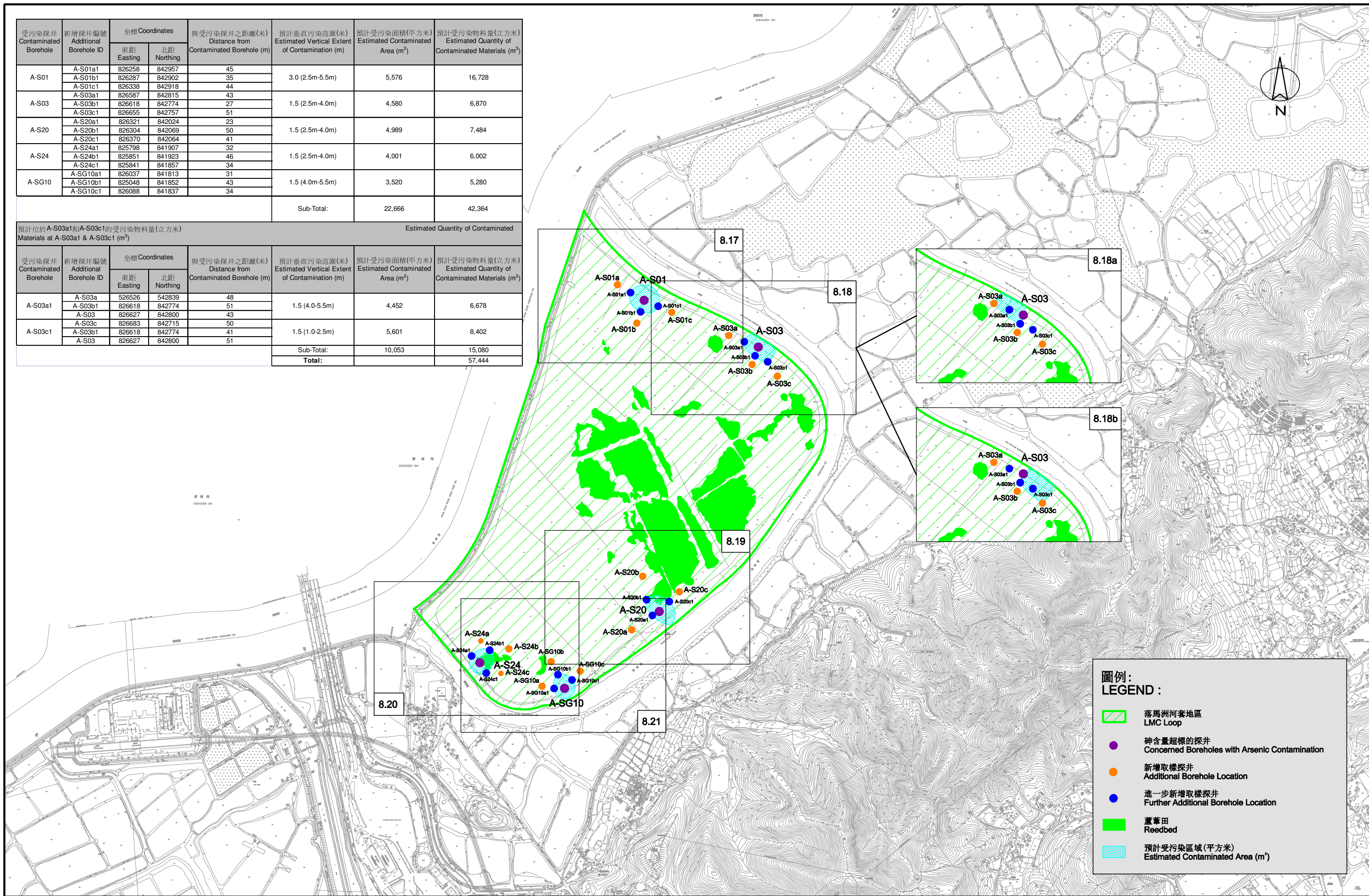


圖例:
LEGEND :

- 落馬洲河套地區
LMC Loop
- 砷含量超標的探井
Concerned Boreholes with Arsenic Contamination
- 新增取樣探井
Additional Borehole Location
- 進一步新增取樣探井
Further Additional Borehole Location
- 蘆葦田
Reedbed

受污染探井 Contaminated Borehole	新增探井編號 Additional Borehole ID	坐標 Coordinates		與受污染探井之距離(米) Distance from Contaminated Borehole (m)	預計垂直污染範圍(米) Estimated Vertical Extent of Contamination (m)	預計受污染面積(平方米) Estimated Contaminated Area (m ²)	預計受污染物料量(立方米) Estimated Quantity of Contaminated Materials (m ³)
		東距 Easting	北距 Northing				
A-S01	A-S01a1	826258	842957	45	3.0 (2.5m-5.5m)	5,576	16,728
	A-S01b1	826287	842902	35			
	A-S01c1	826338	842918	44			
A-S03	A-S03a1	826587	842815	43	1.5 (2.5m-4.0m)	4,580	6,870
	A-S03b1	826618	842774	27			
	A-S03c1	826655	842757	51			
A-S20	A-S20a1	826321	842024	23	1.5 (2.5m-4.0m)	4,989	7,484
	A-S20b1	826304	842069	50			
	A-S20c1	826370	842064	41			
A-S24	A-S24a1	825798	841907	32	1.5 (2.5m-4.0m)	4,001	6,002
	A-S24b1	825851	841923	46			
	A-S24c1	825841	841857	34			
A-SG10	A-SG10a1	826037	841813	31	1.5 (4.0m-5.5m)	3,520	5,280
	A-SG10b1	825048	841852	43			
	A-SG10c1	826088	841837	34			
Sub-Total:						22,666	42,364

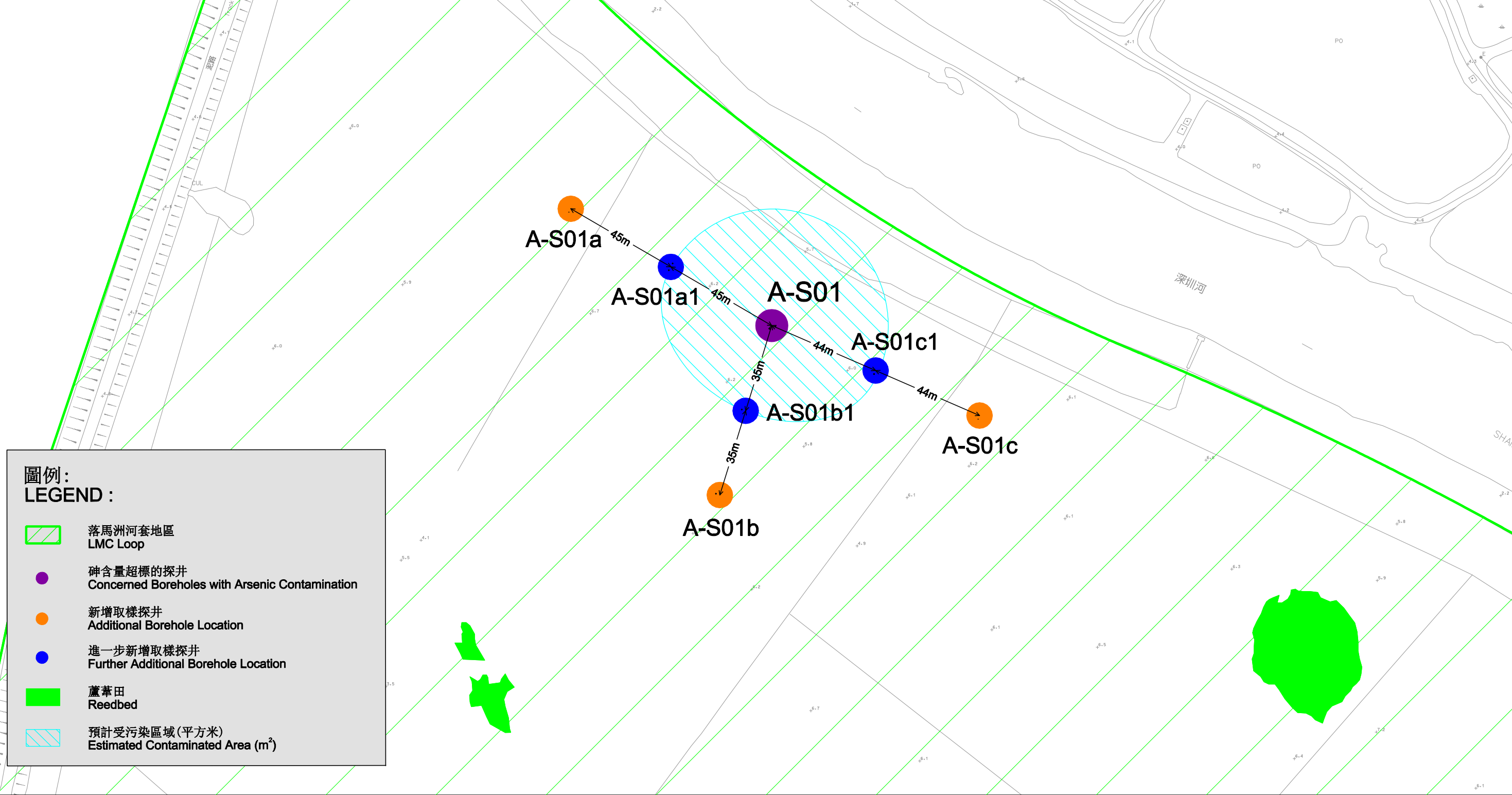
預計位於A-S03a1和A-S03c1的受污染物料量(立方米) Materials at A-S03a1 & A-S03c1 (m ³)							Estimated Quantity of Contaminated		
受污染探井 Contaminated Borehole	新增探井編號 Additional Borehole ID	坐標 Coordinates		與受污染探井之距離(米) Distance from Contaminated Borehole (m)	預計垂直污染範圍(米) Estimated Vertical Extent of Contamination (m)	預計受污染面積(平方米) Estimated Contaminated Area (m ²)	預計受污染物料量(立方米) Estimated Quantity of Contaminated Materials (m ³)		
		東距 Easting	北距 Northing						
A-S03a1	A-S03a	526526	542839	48	1.5 (4.0-5.5m)	4,452	6,678		
	A-S03b1	826618	842774	51					
	A-S03	826627	842800	43					
A-S03c1	A-S03c	826683	842715	50	1.5 (1.0-2.5m)	5,601	8,402		
	A-S03b1	826618	842774	41					
	A-S03	826627	842800	51					
Sub-Total:						10,053	15,080		
Total:							57,444		



圖例: LEGEND:

- 落馬洲河套地區 LMC Loop
- 砷含量超標的探井 Concerned Boreholes with Arsenic Contamination
- 新增取樣探井 Additional Borehole Location
- 進一步新增取樣探井 Further Additional Borehole Location
- 蘆葦田 Reedbed
- 預計受污染區域(平方米) Estimated Contaminated Area (m²)

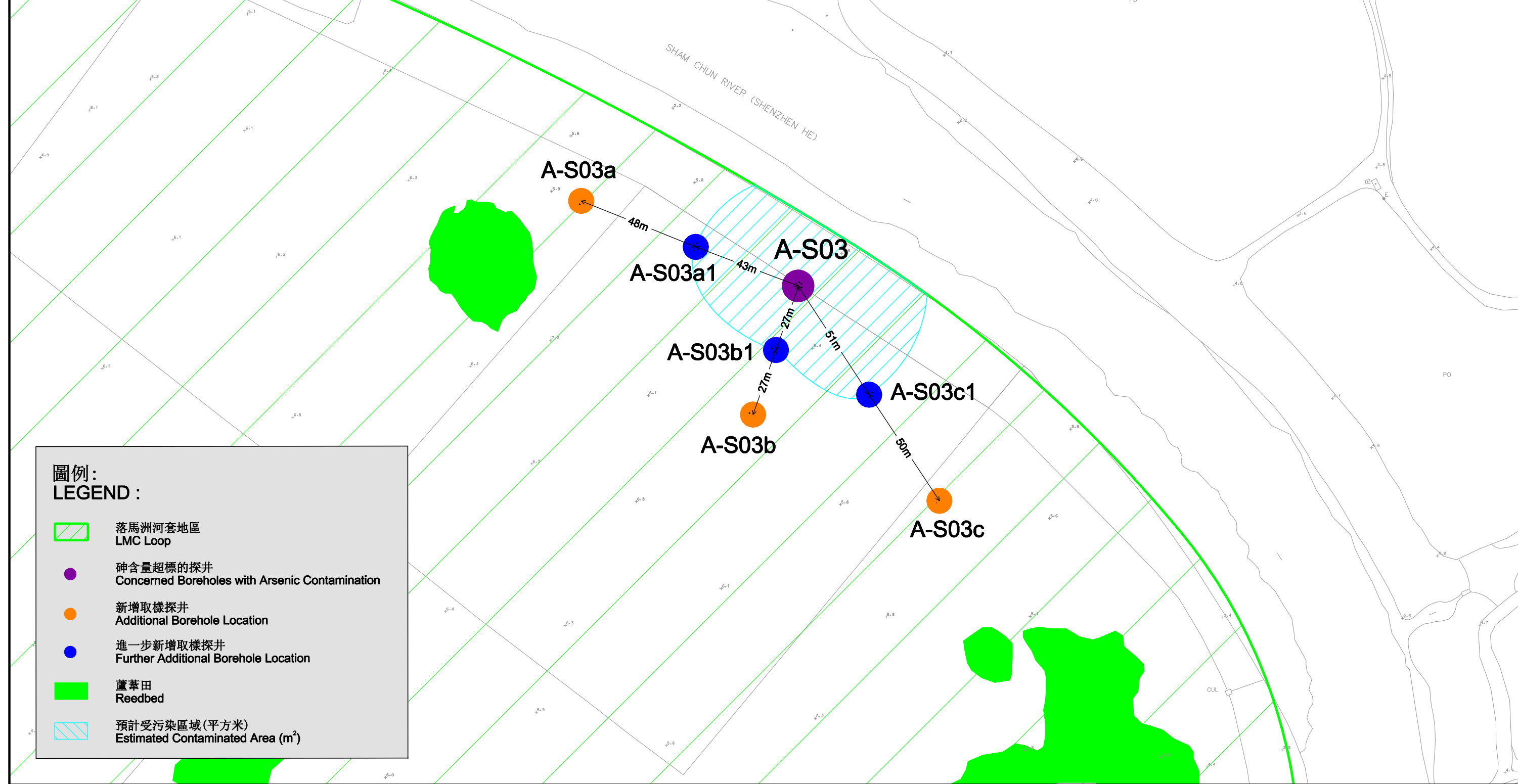
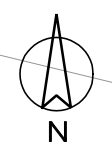
受污染探井 Contaminated Borehole	新增探井編號 Additional Borehole ID	坐標 Coordinates		與受污染探井之距離(米) Distance from Contaminated Borehole (m)	預計垂直污染範圍(米) Estimated Vertical Extent of Contamination (m)	預計受污染面積(平方米) Estimated Contaminated Area (m ²)	預計受污染物料量(立方米) Estimated Quantity of Contaminated Materials (m ³)
		東距 Easting	北距 Northing				
A-S01	A-S01a1	826258	842957	45	3.0 (2.5m-5.5m)	5,576	16,728
	A-S01b1	826287	842902	35			
	A-S01c1	826338	842918	44			



圖例:
LEGEND :

- 落馬洲河套地區
LMC Loop
- 砷含量超標的探井
Concerned Boreholes with Arsenic Contamination
- 新增取樣探井
Additional Borehole Location
- 進一步新增取樣探井
Further Additional Borehole Location
- 蘆葦田
Reedbed
- 預計受污染區域(平方米)
Estimated Contaminated Area (m²)

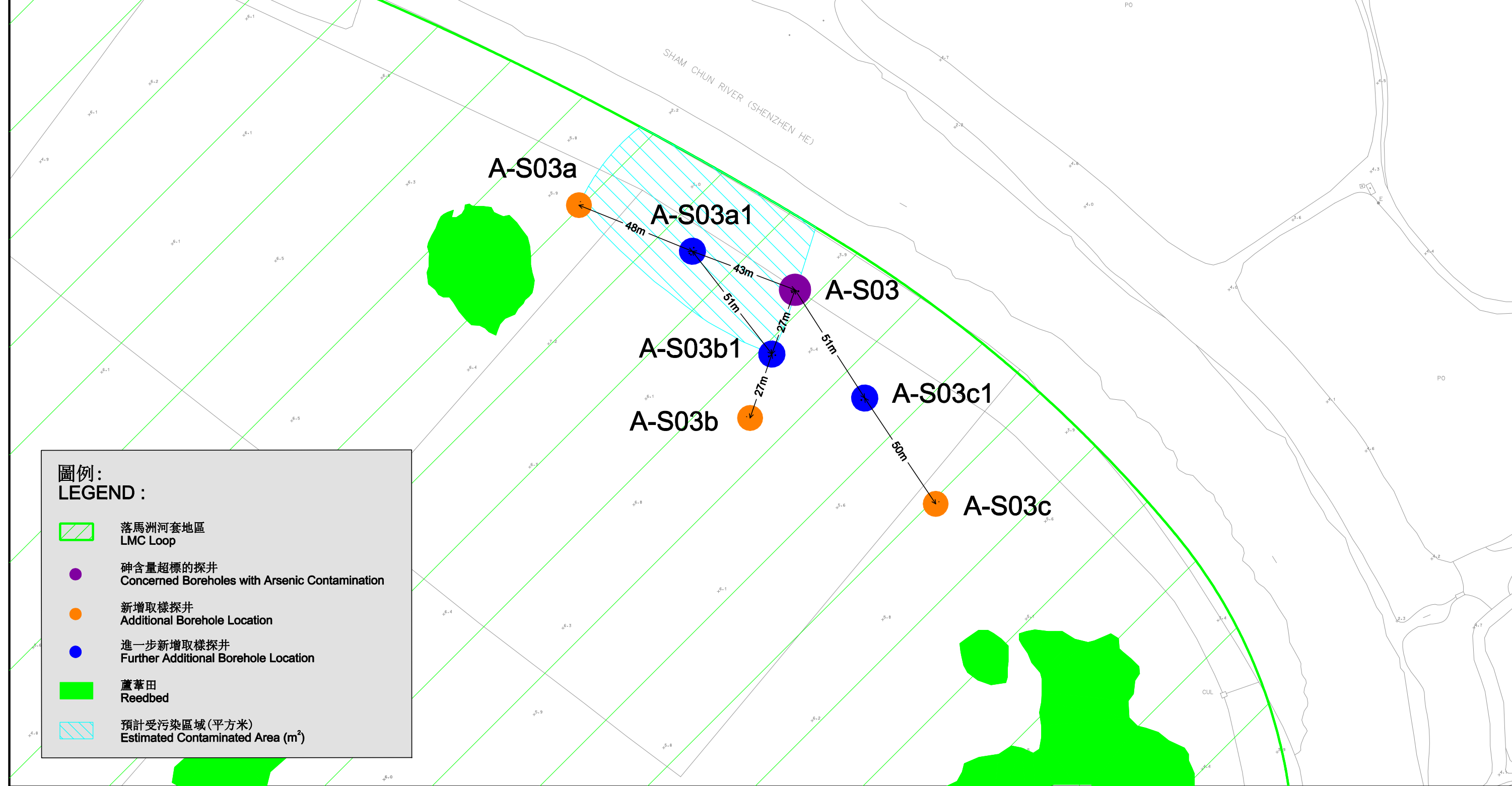
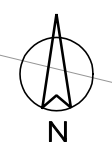
受污染探井 Contaminated Borehole	新增探井編號 Additional Borehole ID	坐標Coordinates		與受污染探井之距離(米) Distance from Contaminated Borehole (m)	預計垂直污染範圍(米) Estimated Vertical Extent of Contamination (m)	預計受污染面積(平方米) Estimated Contaminated Area (m ²)	預計受污染物料量(立方米) Estimated Quantity of Contaminated Materials (m ³)
		東距 Easting	北距 Northing				
A-S03	A-S03a1	826587	842815	43	1.5 (2.5m-4.0m)	4,580	6,870
	A-S03b1	826618	842774	27			
	A-S03c1	826655	842757	51			



圖例:
LEGEND :

- 落馬洲河套地區
LMC Loop
- 砷含量超標的探井
Concerned Boreholes with Arsenic Contamination
- 新增取樣探井
Additional Borehole Location
- 進一步新增取樣探井
Further Additional Borehole Location
- 蘆葦田
Reedbed
- 預計受污染區域(平方米)
Estimated Contaminated Area (m²)


受污染探井 Contaminated Borehole	新增探井編號 Additional Borehole ID	坐標 Coordinates		與受污染探井之距離(米) Distance from Contaminated Borehole (m)	預計垂直污染範圍(米) Estimated Vertical Extent of Contamination (m)	預計受污染面積(平方米) Estimated Contaminated Area (m ²)	預計受污染物料量(立方米) Estimated Quantity of Contaminated Materials (m ³)
		東距 Easting	北距 Northing				
A-S03a1	A-S03a	526526	542839	48	1.5 (4.0-5.5m)	4,452	6,678
	A-S03b1	826618	842774	51			
	A-S03	826627	842800	43			



圖例:
LEGEND:

- 落馬洲河套地區
LMC Loop
- 砷含量超標的探井
Concerned Boreholes with Arsenic Contamination
- 新增取樣探井
Additional Borehole Location
- 進一步新增取樣探井
Further Additional Borehole Location
- 蘆葦田
Reedbed
- 預計受污染區域(平方米)
Estimated Contaminated Area (m²)

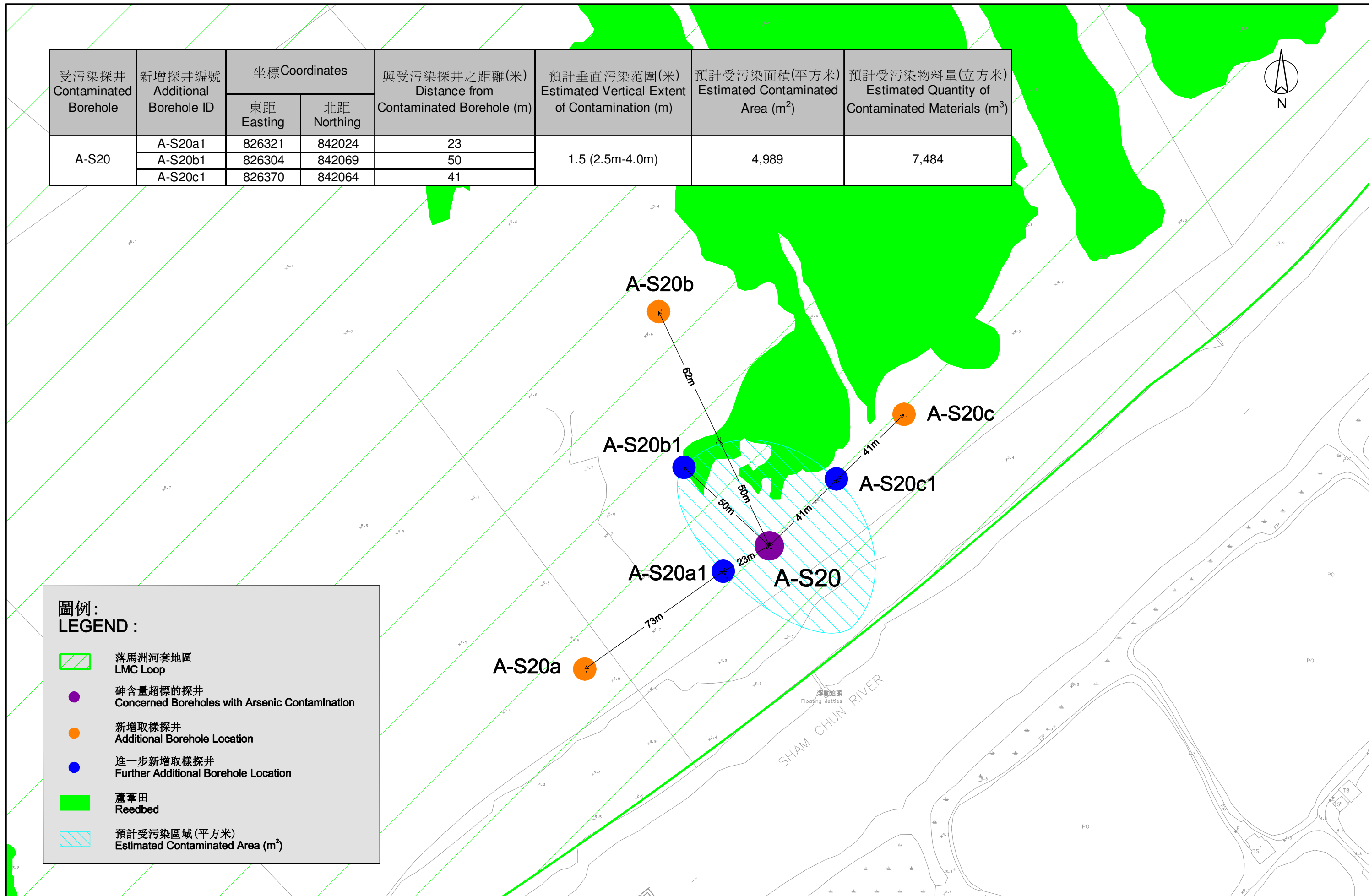
受污染探井 Contaminated Borehole	新增探井編號 Additional Borehole ID	坐標 Coordinates		與受污染探井之距離(米) Distance from Contaminated Borehole (m)	預計垂直污染範圍(米) Estimated Vertical Extent of Contamination (m)	預計受污染面積(平方米) Estimated Contaminated Area (m ²)	預計受污染物料量(立方米) Estimated Quantity of Contaminated Materials (m ³)
		東距 Easting	北距 Northing				
A-S03c1	A-S03c	826683	842715	50	1.5 (1.0-2.5m)	5,601	8,402
	A-S03b1	826618	842774	41			
	A-S03	826627	842800	51			



圖例:
LEGEND :

- 落馬洲河套地區
LMC Loop
- 砷含量超標的探井
Concerned Boreholes with Arsenic Contamination
- 新增取樣探井
Additional Borehole Location
- 進一步新增取樣探井
Further Additional Borehole Location
- 蘆葦田
Reedbed
- 預計受污染區域(平方米)
Estimated Contaminated Area (m²)

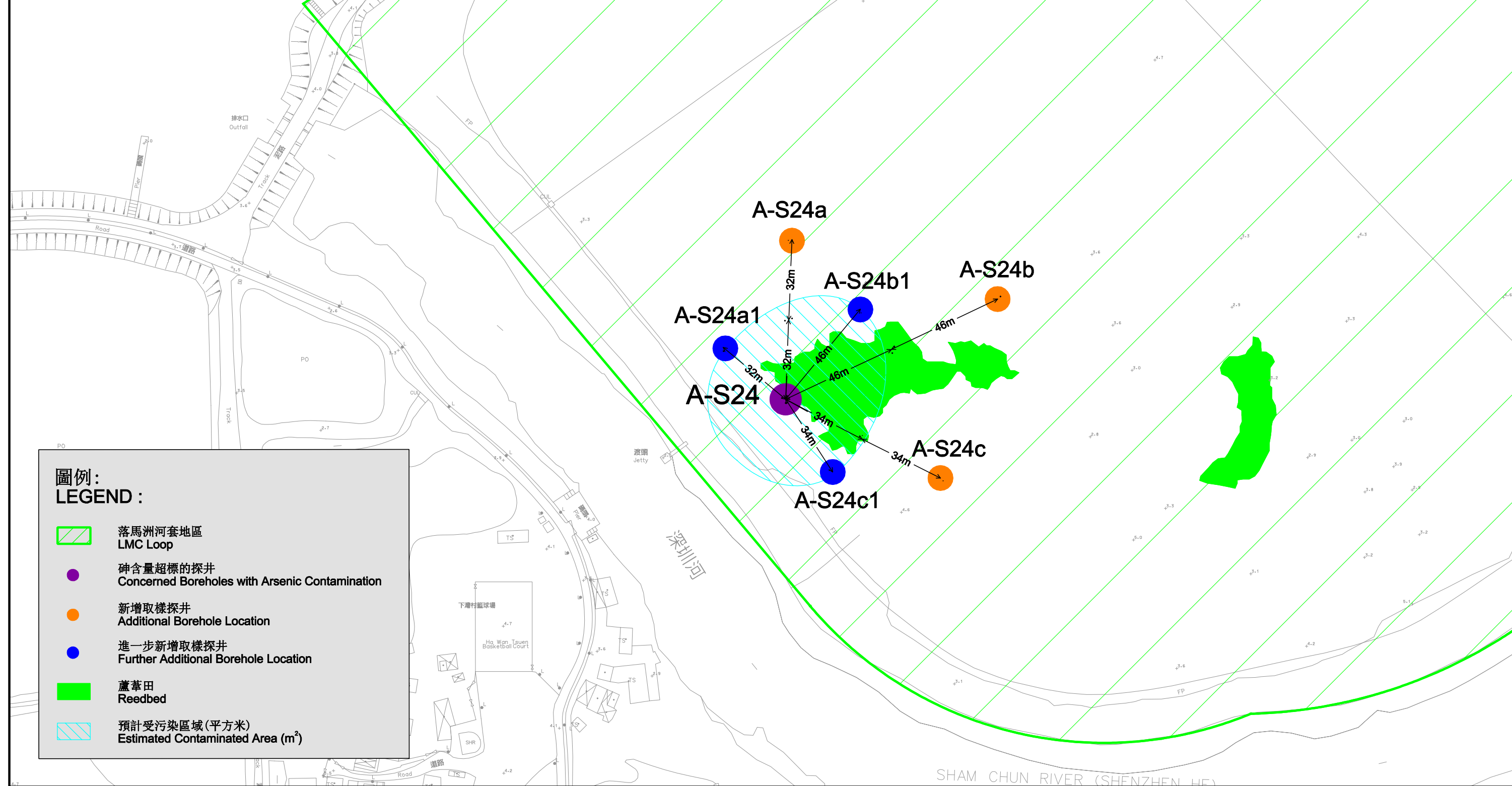

受污染探井 Contaminated Borehole	新增探井編號 Additional Borehole ID	坐標 Coordinates		與受污染探井之距離(米) Distance from Contaminated Borehole (m)	預計垂直污染範圍(米) Estimated Vertical Extent of Contamination (m)	預計受污染面積(平方米) Estimated Contaminated Area (m ²)	預計受污染物料量(立方米) Estimated Quantity of Contaminated Materials (m ³)
		東距 Easting	北距 Northing				
A-S20	A-S20a1	826321	842024	23	1.5 (2.5m-4.0m)	4,989	7,484
	A-S20b1	826304	842069	50			
	A-S20c1	826370	842064	41			



圖例:
LEGEND :

- 落馬洲河套地區
LMC Loop
- 砷含量超標的探井
Concerned Boreholes with Arsenic Contamination
- 新增取樣探井
Additional Borehole Location
- 進一步新增取樣探井
Further Additional Borehole Location
- 蘆葦田
Reedbed
- 預計受污染區域(平方米)
Estimated Contaminated Area (m²)

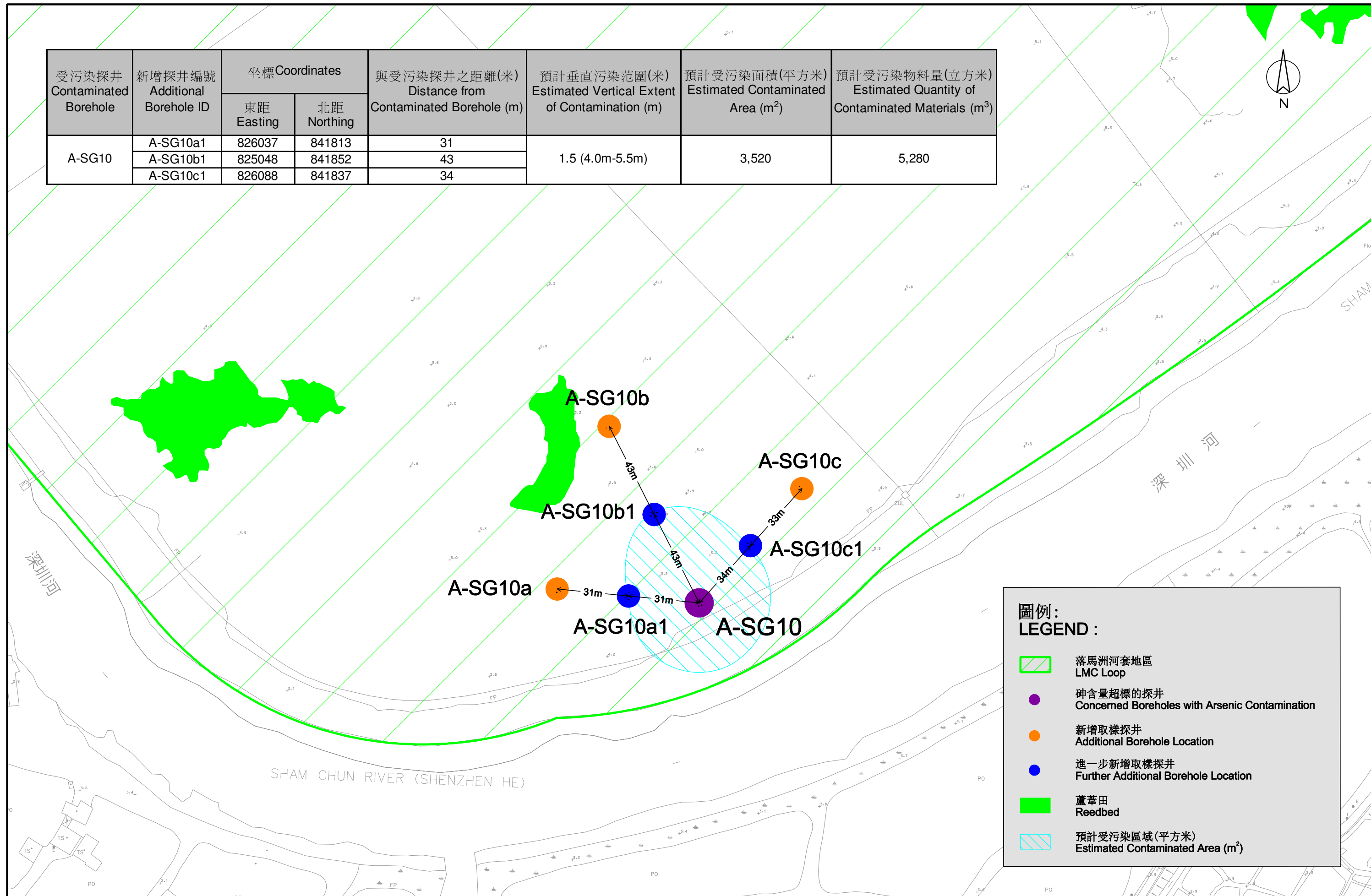
受污染探井 Contaminated Borehole	新增探井編號 Additional Borehole ID	坐標 Coordinates		與受污染探井之距離(米) Distance from Contaminated Borehole (m)	預計垂直污染範圍(米) Estimated Vertical Extent of Contamination (m)	預計受污染面積(平方米) Estimated Contaminated Area (m ²)	預計受污染物料量(立方米) Estimated Quantity of Contaminated Materials (m ³)
		東距 Easting	北距 Northing				
A-S24	A-S24a1	825798	841907	32	1.5 (2.5m-4.0m)	4,001	6,002
	A-S24b1	825851	841923	46			
	A-S24c1	825841	841857	34			



圖例:
LEGEND :

- 落馬洲河套地區
LMC Loop
- 砷含量超標的探井
Concerned Boreholes with Arsenic Contamination
- 新增取樣探井
Additional Borehole Location
- 進一步新增取樣探井
Further Additional Borehole Location
- 蘆葦田
Reedbed
- 預計受污染區域(平方米)
Estimated Contaminated Area (m²)

受污染探井 Contaminated Borehole	新增探井編號 Additional Borehole ID	坐標Coordinates		與受污染探井之距離(米) Distance from Contaminated Borehole (m)	預計垂直污染範圍(米) Estimated Vertical Extent of Contamination (m)	預計受污染面積(平方米) Estimated Contaminated Area (m ²)	預計受污染物料量(立方米) Estimated Quantity of Contaminated Materials (m ³)
		東距 Easting	北距 Northing				
A-SG10	A-SG10a1	826037	841813	31	1.5 (4.0m-5.5m)	3,520	5,280
	A-SG10b1	825048	841852	43			
	A-SG10c1	826088	841837	34			



圖例:
LEGEND:

- 落馬洲河套地區
LMC Loop
- 砷含量超標的探井
Concerned Boreholes with Arsenic Contamination
- 新增取樣探井
Additional Borehole Location
- 進一步新增取樣探井
Further Additional Borehole Location
- 蘆葦田
Reedbed
- 預計受污染區域(平方米)
Estimated Contaminated Area (m²)

ID	Task Name	Duration	M-1	M1	M2	M3	M4	M5	M6	M7	M8	M9	M10	M11	M12	M13	M14	M15	M16	M17	M18	M19	M20	M21	M22	M23	M24	M25	M26	M27	
1	Land Contamination Assessment for Additional Area of Lok Ma Chau Loop Area B	398 days																													
2	Land Reversion	0 days																													
3	Preparation of CAP / Discussion with EPD	31 days																													
4	EPD Review and Comment on CAP	15 days																													
5	Finalization of CAP	16 days																													
6	Field Works (Detailed SI)	91 days																													
7	Laboratory Testing Works	91 days																													
8	Prepare CAR/RAP	31 days																													
9	EPD Comment on/ Approval of CAR/RAP	31 days																													
10	Remediation Works	91 days																													
11	Prepare RR	31 days																													
12	EPD Comment on/ Approval of RR	31 days																													

Project: CAP Programme

*M=Month

Task



Milestone



External Tasks



Split



Summary



External Milestone



Progress



Project Summary



Deadline

