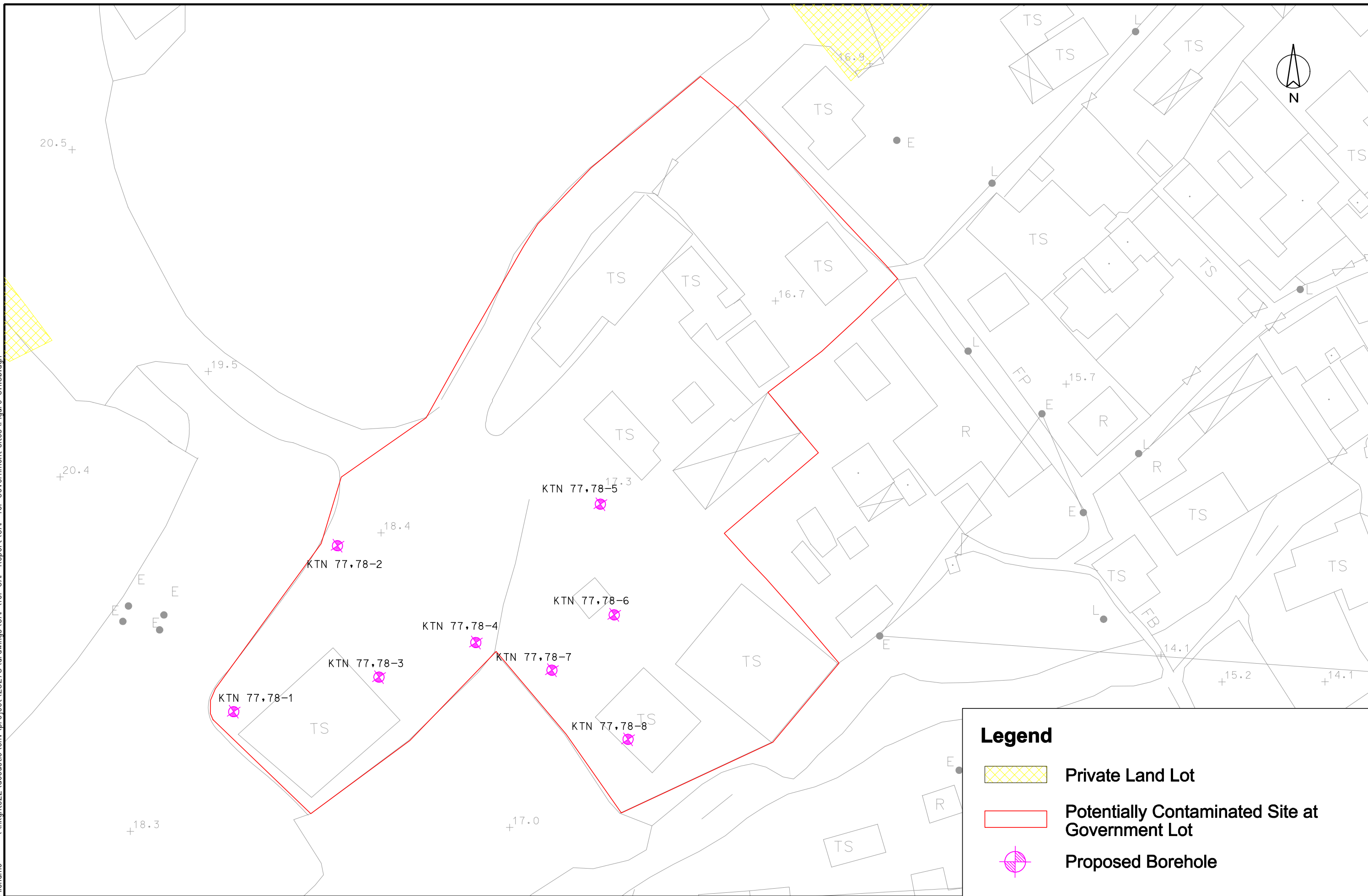





Printed by : 1/25/2013
 Filename : \\hkngts22\acoustic\env\project\25278\drawings\CAP\for CAP_Report\CAP for Government sites\Figure 5.1.3b.dgn



Legend

-  Private Land Lot
-  Potentially Contaminated Site at Government Lot
-  Proposed Borehole



Job Title
Agreement No. CE 61/2007 (CE)
 North East New Territories New Development Areas
 Planning and Engineering Study - Investigation

Drawing Title
**Locations of Proposed Boreholes at
 Government Lot in Kwu Tung North
 (KTN-77,78)**

Rev	Description	Date
B	THIRD ISSUE	01/13
A	SECOND ISSUE	01/12
-	FIRST ISSUE	10/10

Drawn	GL	Date	01/13
Checked	KL	Approved	ST
Scale	1:500 on A3		

Drawing No.
Figure 5.1.3b
 Rev. **B**