

Printed by : 1/25/2013
 Filename : \\hkngts22\acoustic\env\project\25278\drawings\CAP\for CAP_Report\CAP for Government sites\Figure 5.1.4a.dgn

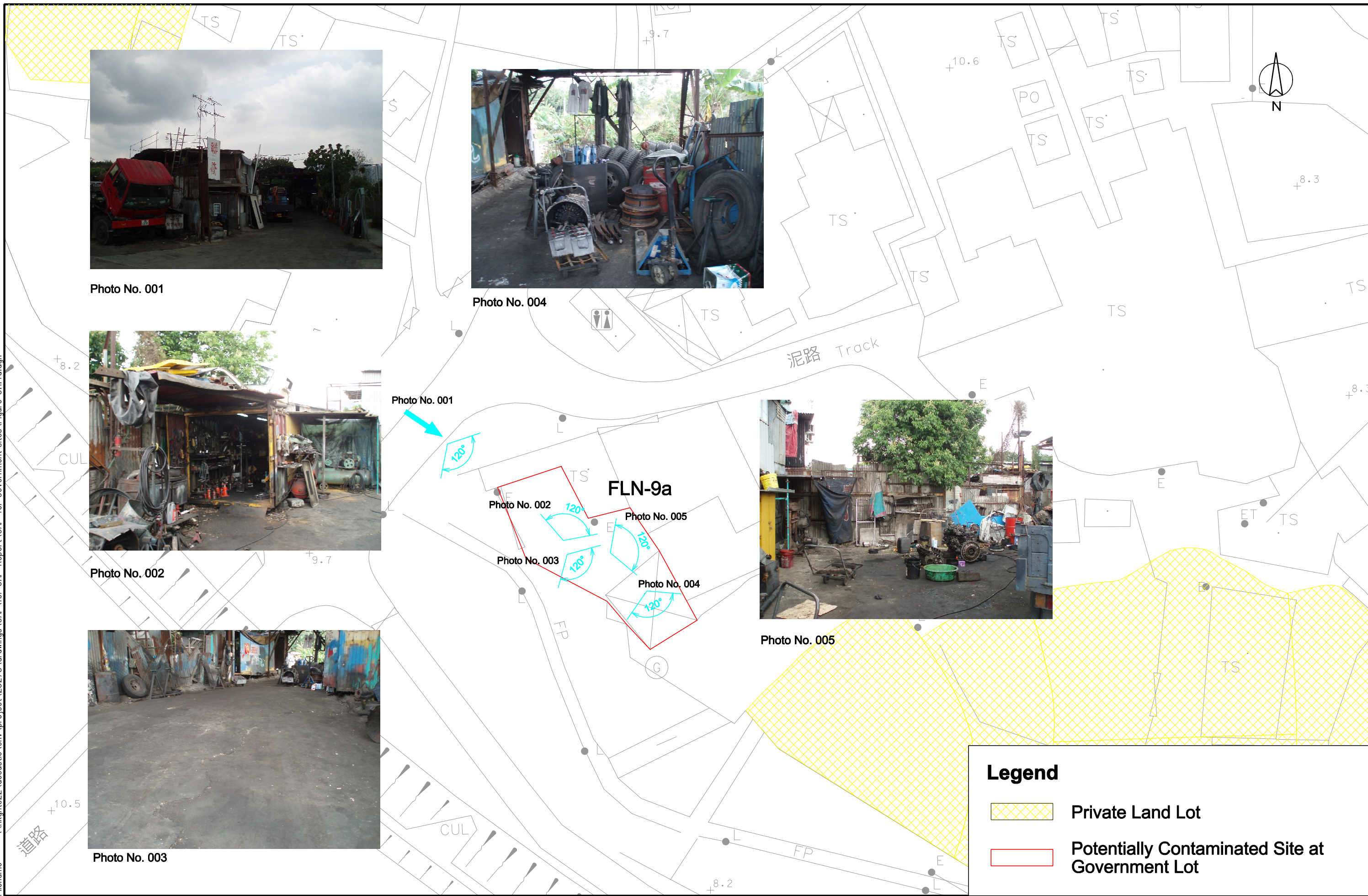


Photo No. 001

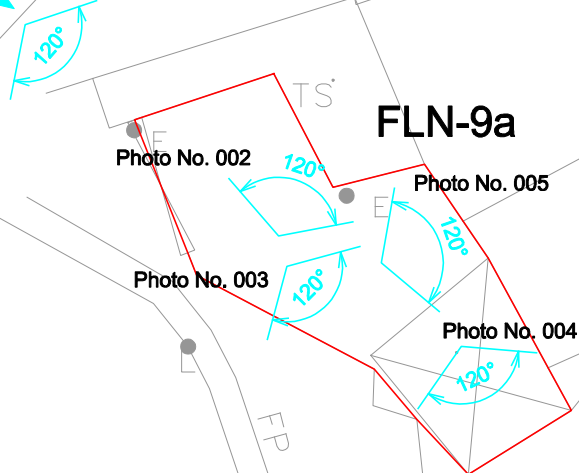


Photo No. 004



Photo No. 002

Photo No. 001



FLN-9a

Photo No. 002

Photo No. 005

Photo No. 003

Photo No. 004



Photo No. 005




Photo No. 003

Legend



Private Land Lot



Potentially Contaminated Site at Government Lot