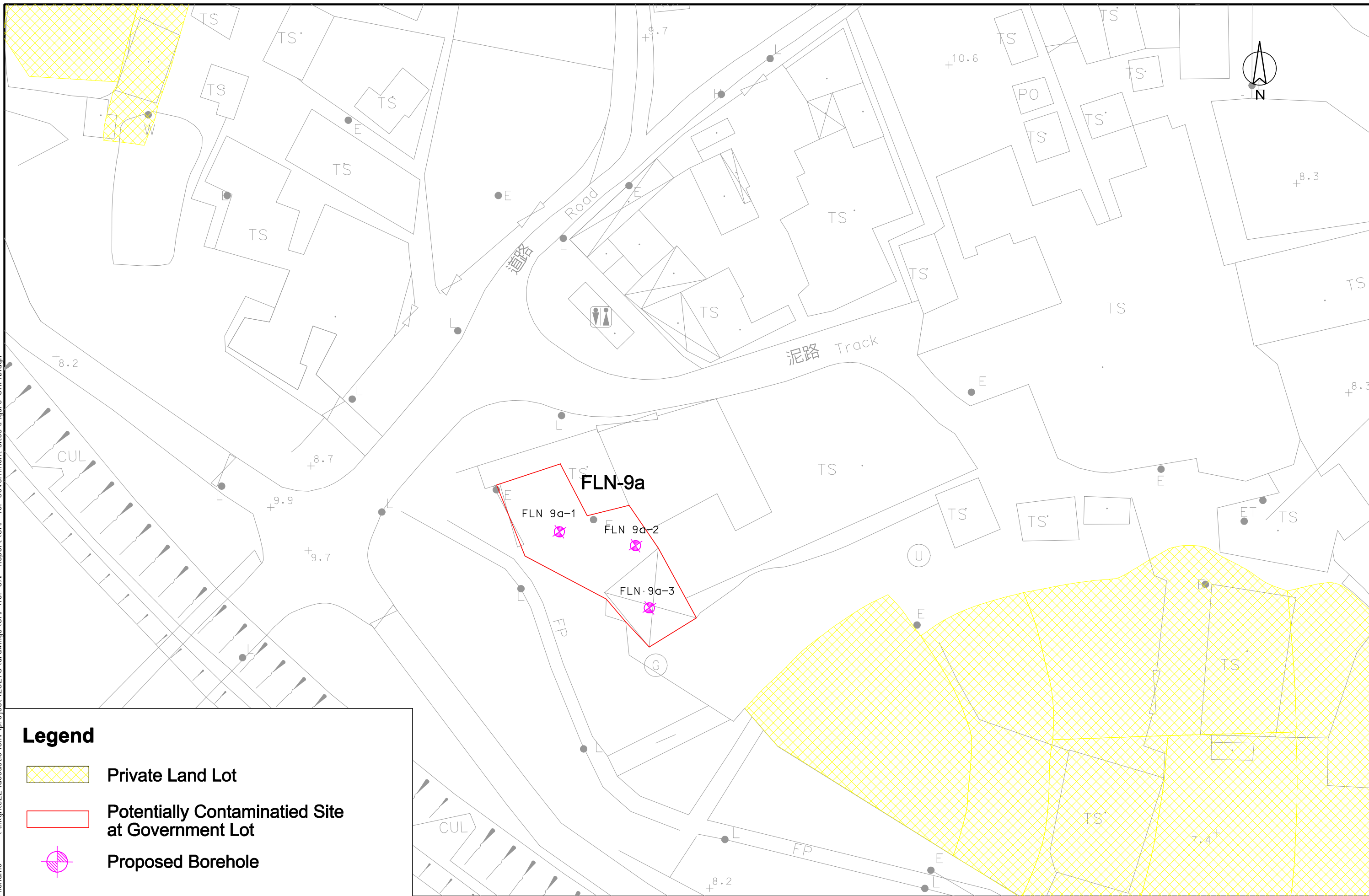





Printed by : 1/25/2013  
 Filename : \\hkngts22\acoustic\env\project\25278\drawings\CAP\for CAP\_Report\CAP for Government sites\Figure 5.1.4b.dgn



**Legend**

-  Private Land Lot
-  Potentially Contaminated Site at Government Lot
-  Proposed Borehole



Job Title  
**Agreement No. CE 61/2007 (CE)**  
 North East New Territories New Development Areas  
 Planning and Engineering Study - Investigation

Drawing Title  
**Locations of Proposed Boreholes at  
 Government Lot in Fanling North  
 (FLN-9a)**

Rev	Description	Date
B	THIRD ISSUE	01/13
A	SECOND ISSUE	01/12
-	FIRST ISSUE	10/10

Drawn	GL	Date	01/13
Checked	KL	Approved	ST
Scale	1:500 on A3		

Drawing No.  
**Figure 5.1.4b**  
 Rev. **B**