








LEGEND:

- |  |                                  |
|--|----------------------------------|
|       | PROPOSED T2 ALIGNMENT            |
|       | PROPOSED WORKS AREA              |
|       | PROJECT BOUNDARY                 |
|       | PROPOSED LAYOUT OF THE HOSPITALS |
|       | 500m STUDY AREA                  |
|  KB1  | EXISTING AIR SENSITIVE RECEIVER  |
|  KTD1 | PLANNED AIR SENSITIVE RECEIVER   |

Drawing title
---------------

24-HOUR AVERAGED CUMULATIVE MITIGATED TSP CONCENTRATION IN  $\mu\text{gm}^{-3}$   
OF TIER 1 AT 1.5m ABOVE GROUND LEVEL AT KT (AQO: 260  $\mu\text{gm}^{-3}$ )

Original  
Size

A3

Scale 1 : 8000

Date	21/02/2013
------	------------

File name

© Copyright reserved

Drawing No.
-------------

FIGURE 4.14

Rev.

[illegible]

PLOT DRV: K:\91164 Trunk Road T2\Cad Admin\A3\_colour.plt  
PRINTED BY: kitchen 6/11/2013 5:45:05 PM

CAD FILE : k:\91164 trunk road t2\report\final\eia report\Figure 4.14.dgn