




LEGEND	
	T2 TRUNK ROAD ALIGNMENT
	ROAD NETWORK
	500m STUDY AREA

Drawing title		Original Size	A3	Scale	1 : 6000 @ A3	Date	08MAR2013
ROAD NETWORK AT SOUTH APRON OF FORMER KAI TAK AIRPORT		© Copyright reserved		File name	Figure 4.3a.dgn		
Rev.	Description	Date	Drawing No.		FIGURE 4.3a		Rev.
							-