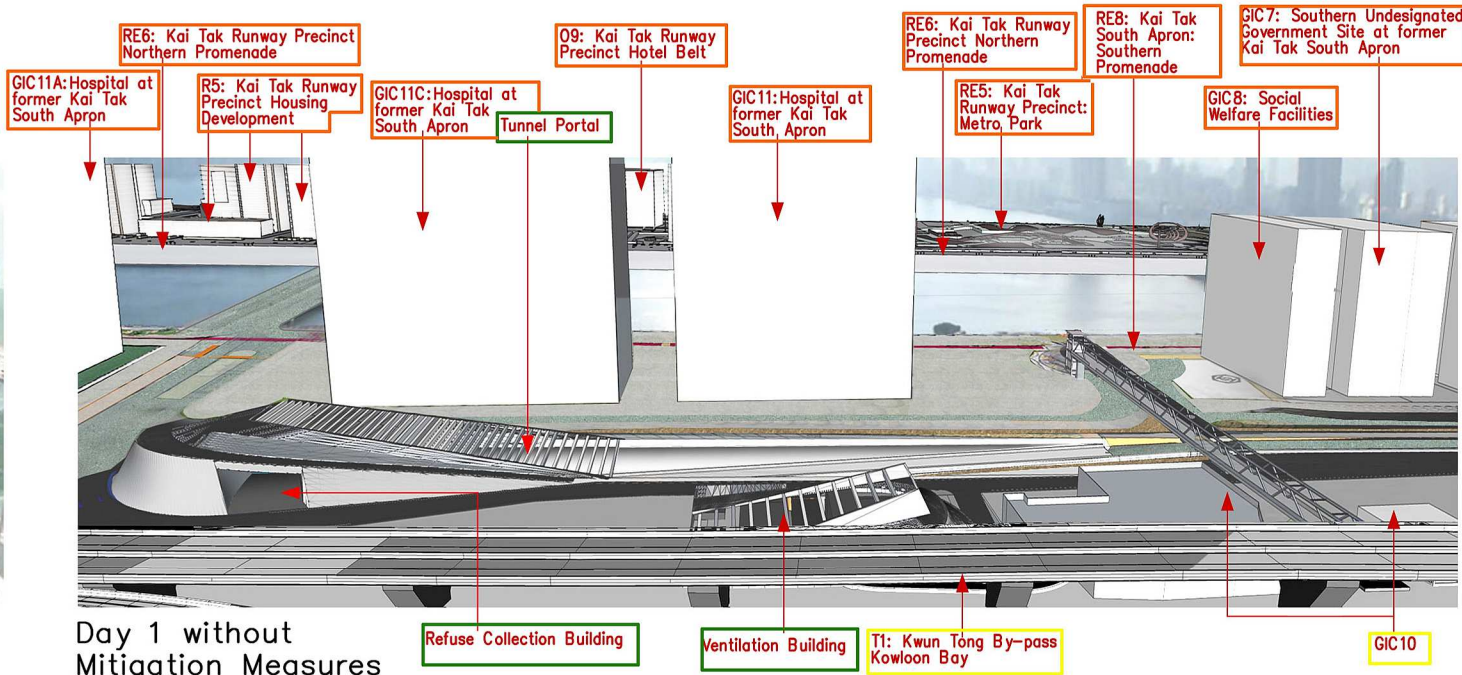


- TRUNK ROAD T2 + ASSOCIATED BUILDINGS
- PROPOSED DEVELOPMENTS BY OTHERS
- EXISTING DEVELOPMENTS

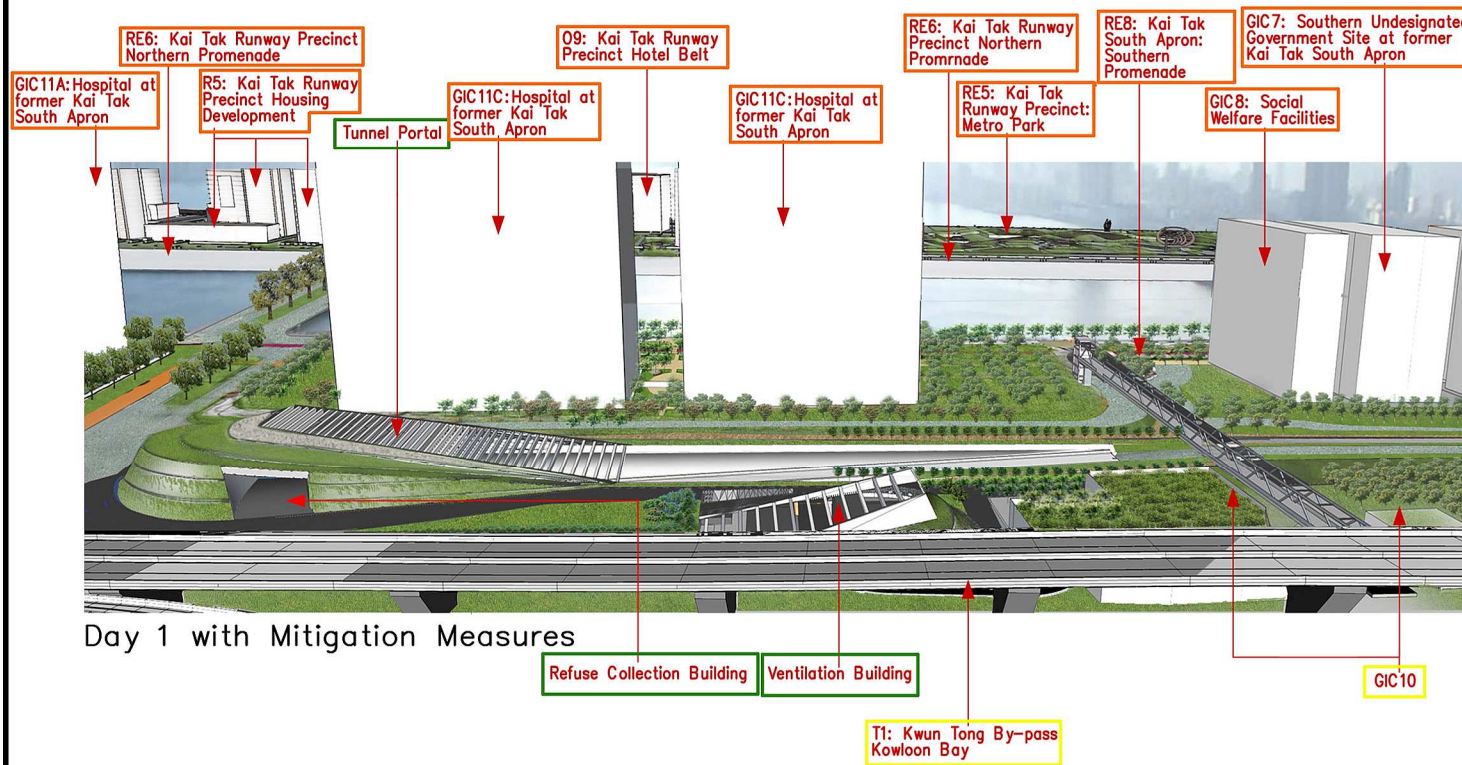
Please note: The future Kai Tak development does not form part of the Trunk Road T2 Project and is not for approval under this EIA submission. The information shown within these photomontages is indicative and provided to show the Trunk Road T2 & associated buildings in context with the surrounding area.



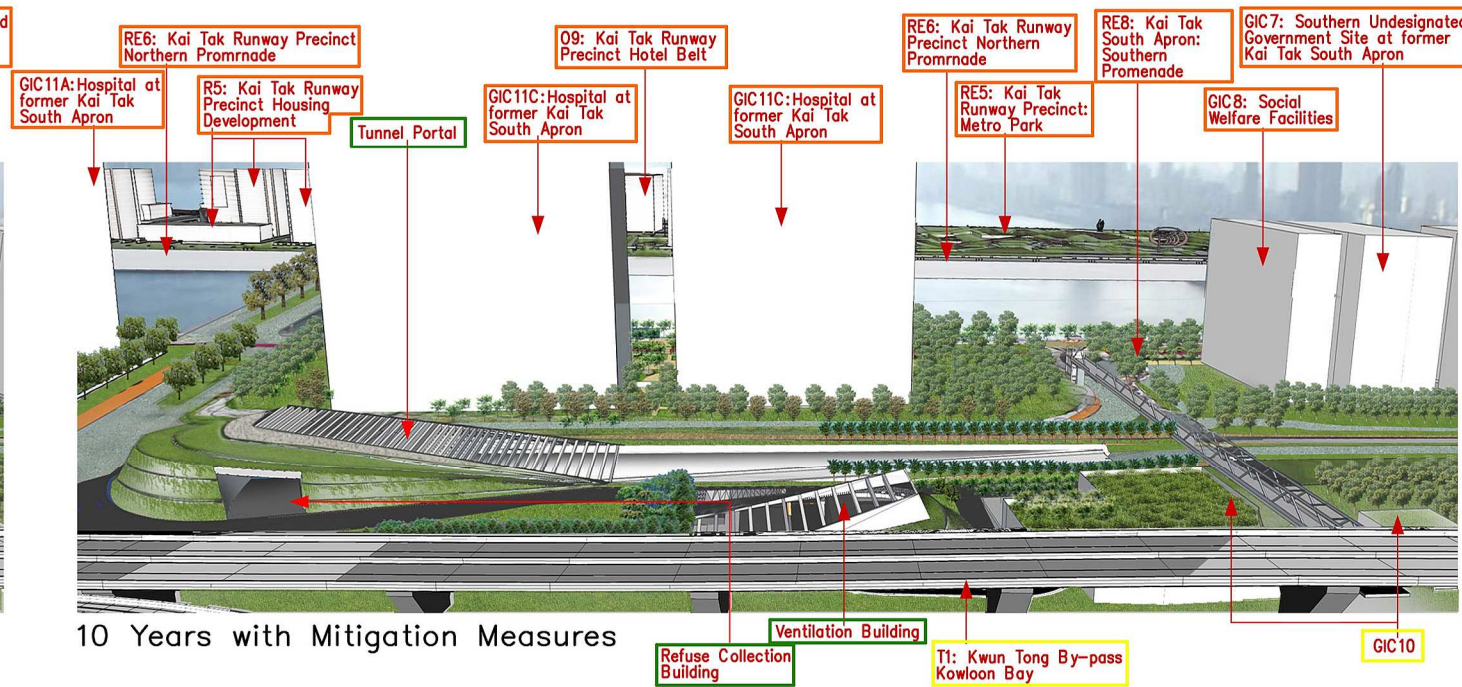
Existing Condition



Day 1 without Mitigation Measures



Day 1 with Mitigation Measures



10 Years with Mitigation Measures

PRINTED BY: \$USERS\$
 \$DATES\$
 \$TIMES\$

			Drawing title View Point No. 1 Photomontages – 16th Floor, Megabox	Original Size	A3	Scale NTS	Date 24/JUNE/2013
				File name Figure 9 17 1.dgn			
Rev.	Description	Date		© Copyright reserved		Drawing No. Figure 9.17.1	Rev. D