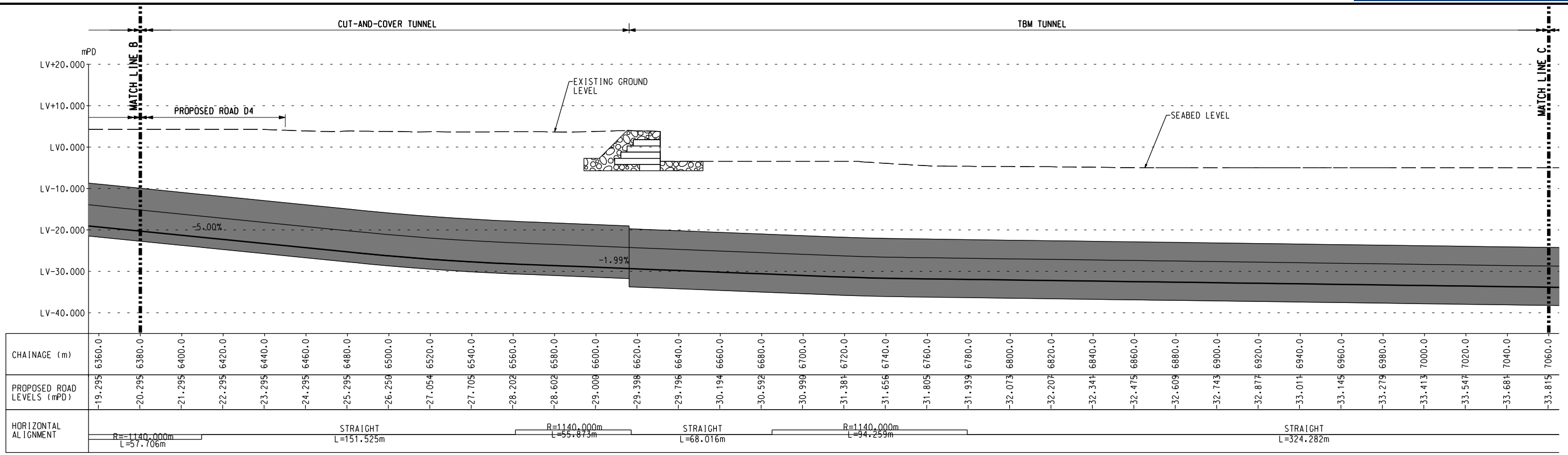


Drawing title
GENERAL VERTICAL PROFILE OF THE PREFERRED TRUNK ROAD T2 ALIGNMENT - OPTION 3A (SHEET 1 OF 3)

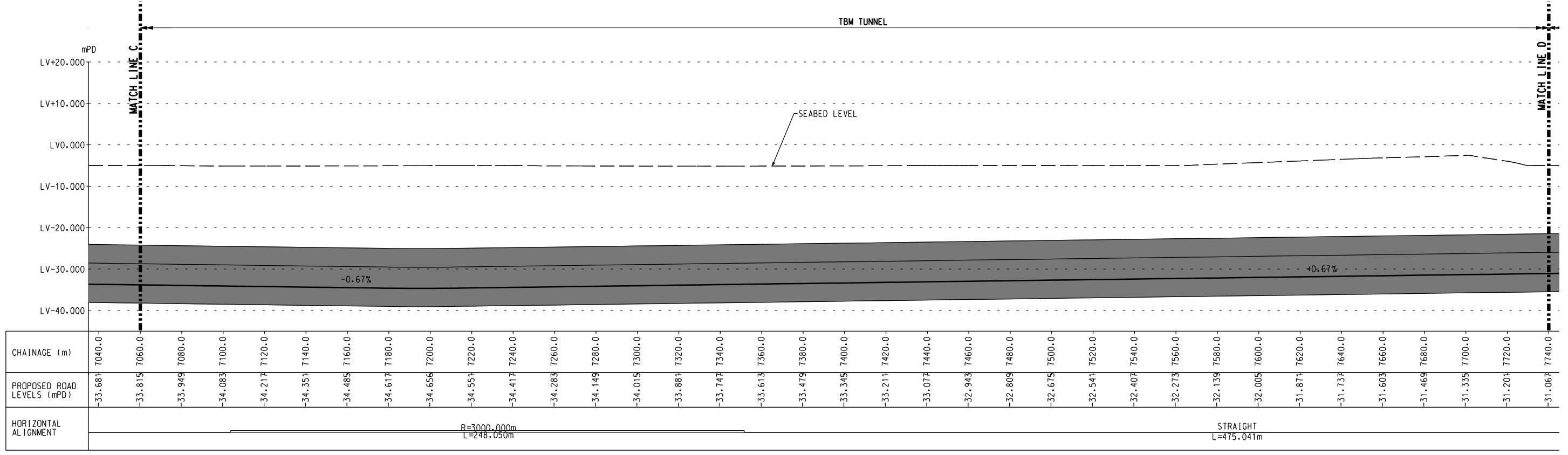
Original Size **A3**
© Copyright reserved

Scale AS SHOWN Date 12DEC2012
File name Figure 3.2.dgn
Drawing No. **FIGURE 3.2** Rev. -

Rev.	Description	Date
------	-------------	------



HORIZONTAL SCALE 1 : 2000 (A3)
VERTICAL SCALE 1 : 1000 (A3)

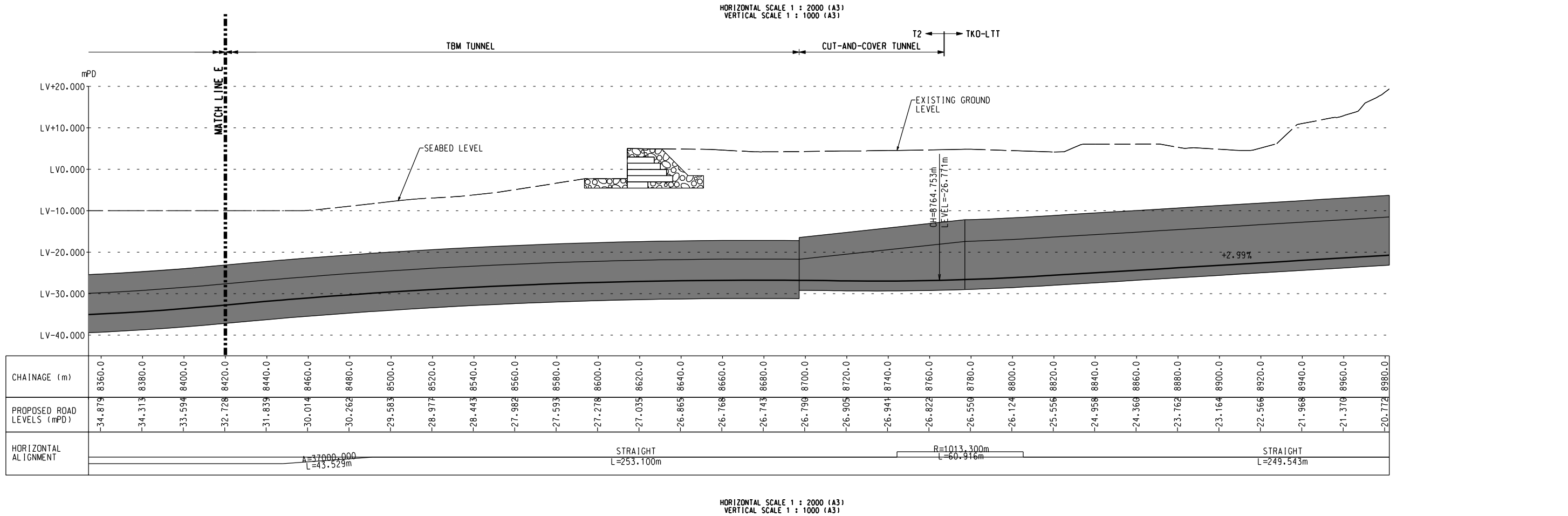
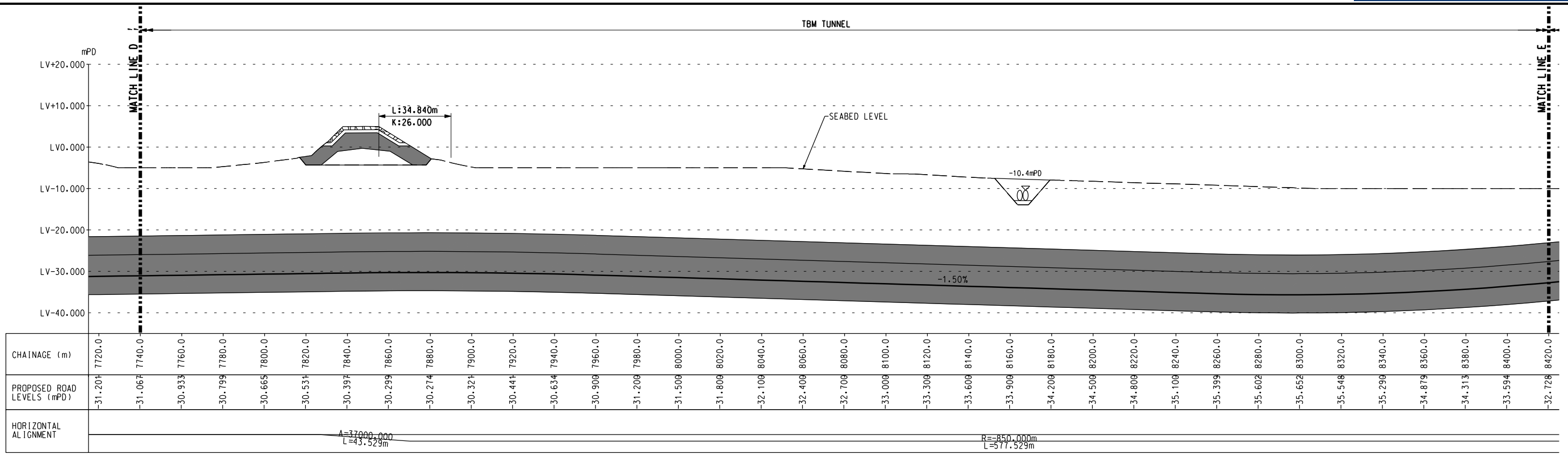


HORIZONTAL SCALE 1 : 2000 (A3)
VERTICAL SCALE 1 : 1000 (A3)

PLOT DRV: k:\91164 Trunk Road T2\Cad Admin\A3 BW LASER_Meinhardt.plt
1/22/2013 8:44:50 PM
PRINTED BY: scyeung

Drawing title	GENERAL VERTICAL PROFILE OF THE PREFERRED TRUNK ROAD T2 ALIGNMENT - OPTION 3A (SHEET 2 OF 3)	
Rev.	Description	Date

Original Size	A3	Scale	AS SHOWN	Date	12DEC2012
© Copyright reserved		File name	Figure 3.2a.dgn		
		Drawing No.	FIGURE 3.2a		Rev.
				-	



Drawing title
GENERAL VERTICAL PROFILE OF THE PREFERRED TRUNK ROAD T2 ALIGNMENT - OPTION 3A (SHEET 3 OF 3)

Original Size	A3	Scale	AS SHOWN	Date	12DEC2012
© Copyright reserved		File name	Figure 3.2b.dgn		
		Drawing No.	FIGURE 3.2b		
		Rev.	-		

PLOT DRV: k:\91164 Trunk Road T2\Cad Admin\A3 BW LASER_Meinhardt.plt
 PRINTED BY: scyeung 1/22/2013 8:45:27 PM