






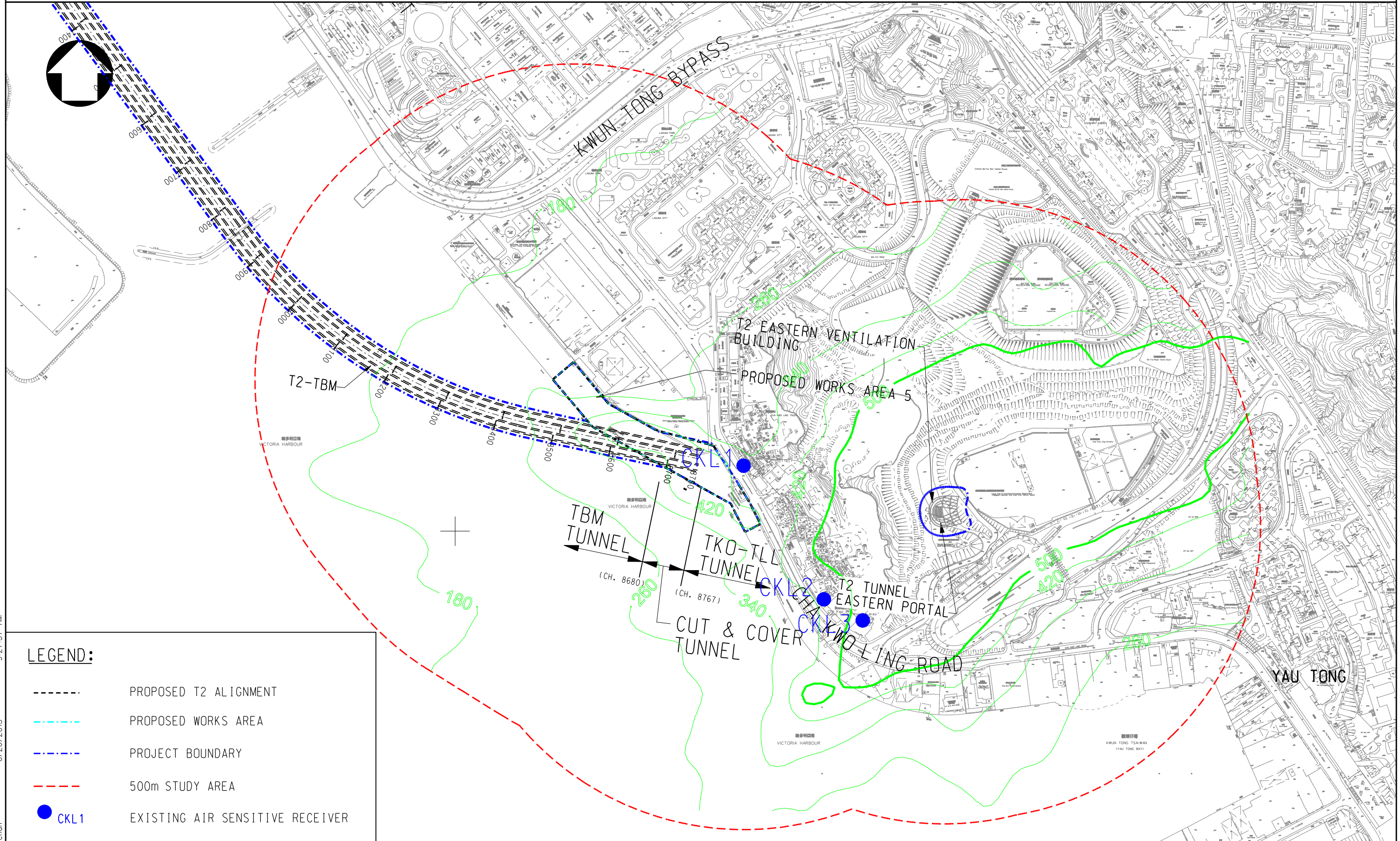


LEGEND:






	PROPOSED T2 ALIGNMENT
	PROPOSED WORKS AREA
	PROJECT BOUNDARY
	PROPOSED LAYOUT OF THE HOSPITALS
	500m STUDY AREA
	KB1 EXISTING AIR SENSITIVE RECEIVER
	KTD1 PLANNED AIR SENSITIVE RECEIVER

PLOT DRW: k:\91164 Trunk Road T2\Cad Admin\A3_colour.plt 5:44:26 PM
 PRINTED BY: kitchen 6/11/2013

Drawing title		Original Size	A3	Scale	1 : 8000	Date	21/02/2013
1-HOUR AVERAGED CUMULATIVE MITIGATED TSP CONCENTRATION IN $\mu\text{g}\text{m}^{-3}$ OF TIER 1 AT 1.5m ABOVE GROUND LEVEL AT KT (AQO: $500 \mu\text{g}\text{m}^{-3}$)		© Copyright reserved		File name	Drawing No. FIGURE 4.12		
Rev.	Description	Date			Rev.	--	

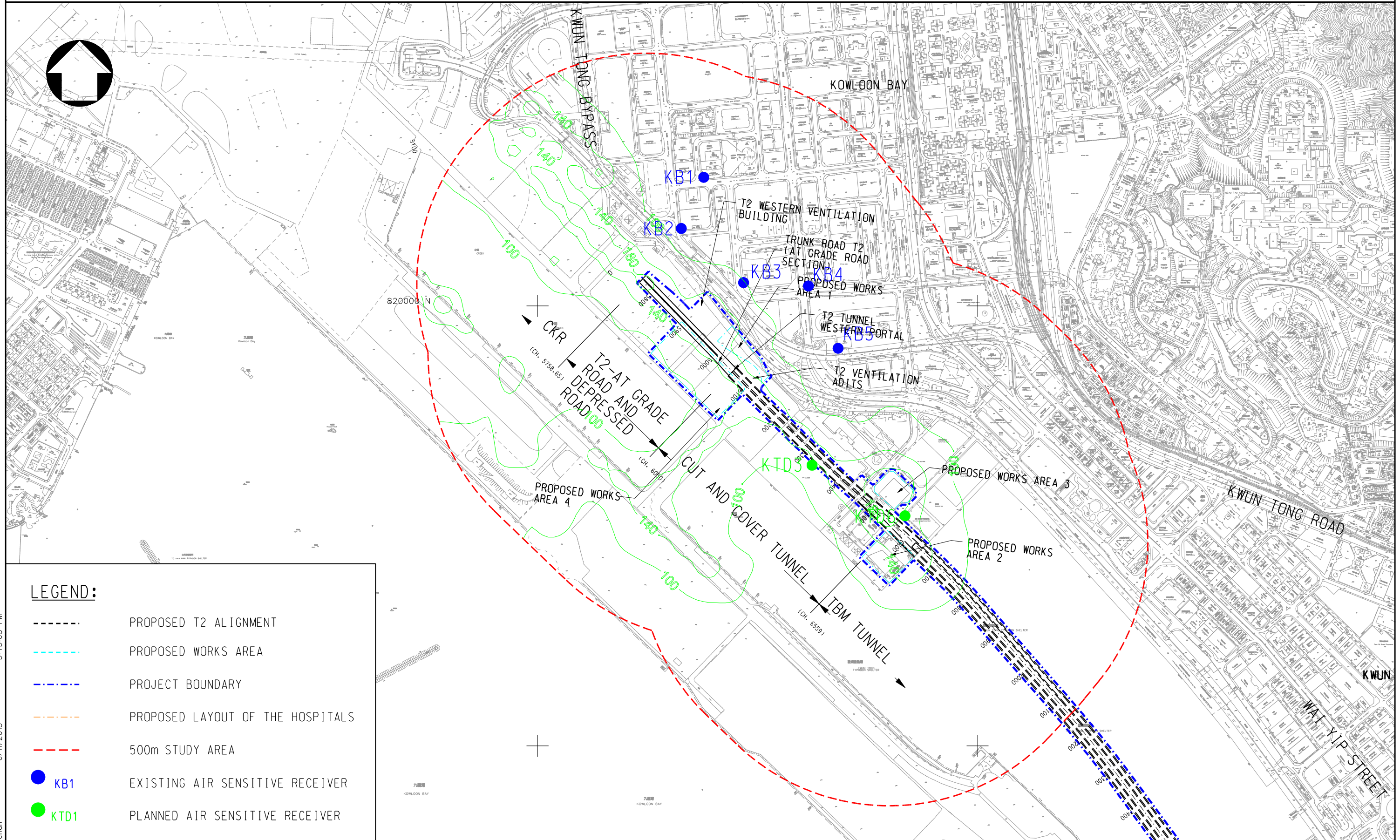


LEGEND:

	PROPOSED T2 ALIGNMENT
	PROPOSED WORKS AREA
	PROJECT BOUNDARY
	500m STUDY AREA
	EXISTING AIR SENSITIVE RECEIVER

PLOT.DRV: k:\91164 Trunk Road T2\Cad Admin\A3_colour.plt 9:27:37 AM
 PRINTED BY: kitchen 6/20/2013

Drawing title 1-HOUR AVERAGED CUMULATIVE MITIGATED TSP CONCENTRATION IN μgm^{-3} OF TIER 1 AT 1.5M ABOVE GROUND LEVEL AT CKL (AQO: $500 \mu\text{gm}^{-3}$)		Original Size A3	Scale 1 : 6000	Date 21/02/2013
Drawing No. FIGURE 4.13		© Copyright reserved		Rev. --

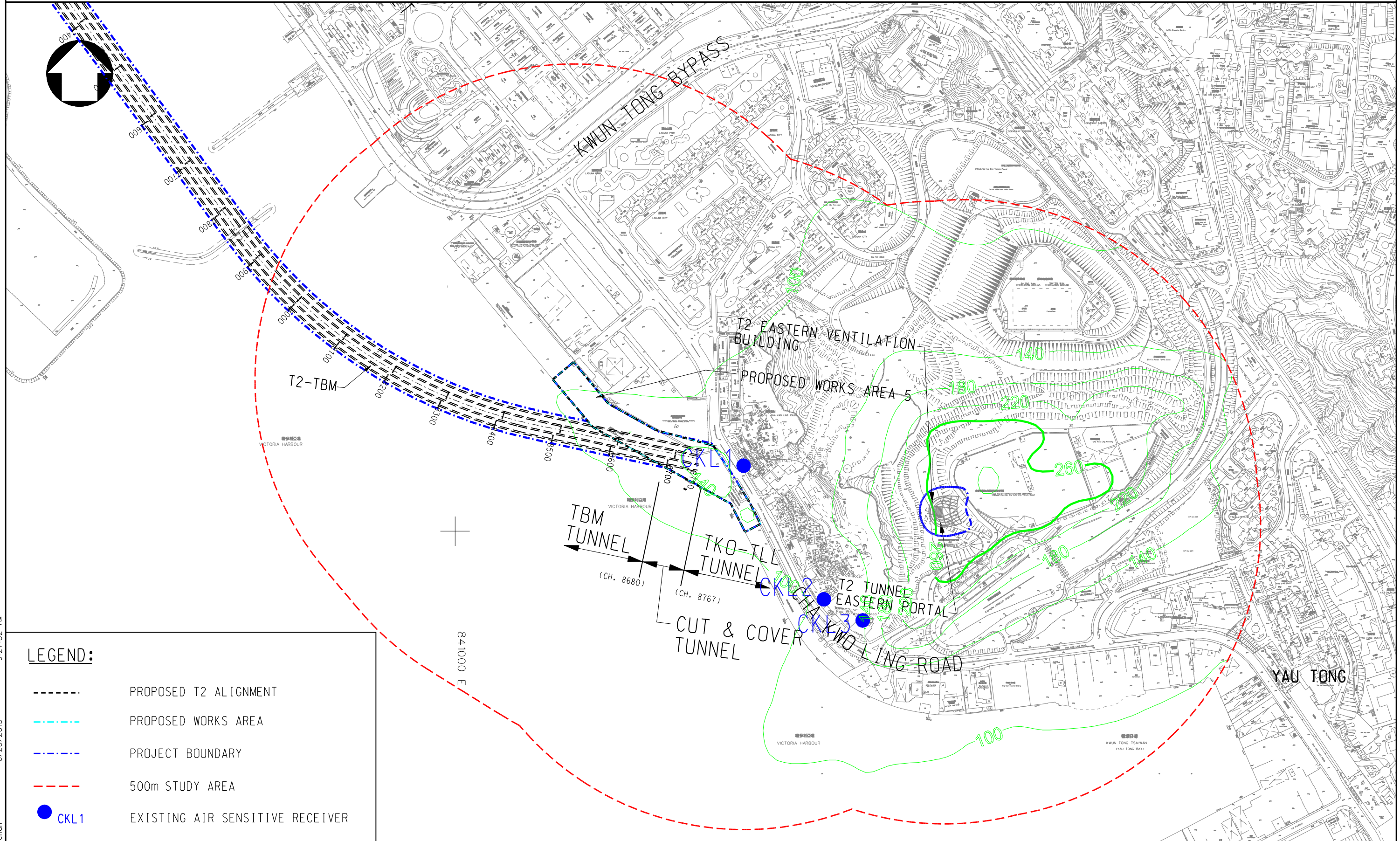


LEGEND:

- - - - - PROPOSED T2 ALIGNMENT
- - - - - PROPOSED WORKS AREA
- - - - - PROJECT BOUNDARY
- - - - - PROPOSED LAYOUT OF THE HOSPITALS
- - - - - 500m STUDY AREA
- KB1 EXISTING AIR SENSITIVE RECEIVER
- KTD1 PLANNED AIR SENSITIVE RECEIVER

PLOT DRV: k:\91164 Trunk Road T2\Cad Admin\A3_colour.plt
 PRINTED BY: kitchen
 6/11/2013 5:45:05 PM

Drawing title		Original Size	A3	Scale	Date
24-HOUR AVERAGED CUMULATIVE MITIGATED TSP CONCENTRATION IN μgm^{-3} OF TIER 1 AT 1.5m ABOVE GROUND LEVEL AT KT (AQO: $260 \mu\text{gm}^{-3}$)		© Copyright reserved		1 : 8000	21/02/2013
		Drawing No.		Rev.	
Rev.	Description	Date	FIGURE 4.14		



LEGEND:

- - - - PROPOSED T2 ALIGNMENT
- - - - PROPOSED WORKS AREA
- - - - PROJECT BOUNDARY
- - - - 500m STUDY AREA
- CKL1 EXISTING AIR SENSITIVE RECEIVER

Drawing title
**24-HOUR AVERAGED CUMULATIVE MITIGATED TSP CONCENTRATION IN μgm^{-3}
 OF TIER 1 AT 1.5M ABOVE GROUND LEVEL AT CKL (AQO: $260 \mu\text{gm}^{-3}$)**

Original Size	A3	Scale	1 : 6000	Date	21/02/2013
© Copyright reserved		Drawing No.	FIGURE 4.15		
Rev.	Description	Date	Rev.	--	

PLOT.DRV: k:\91164 Trunk Road T2\Cad Admin\A3_colour.plt 9:27:52 AM
 PRINTED BY: kitchen 6/20/2013