








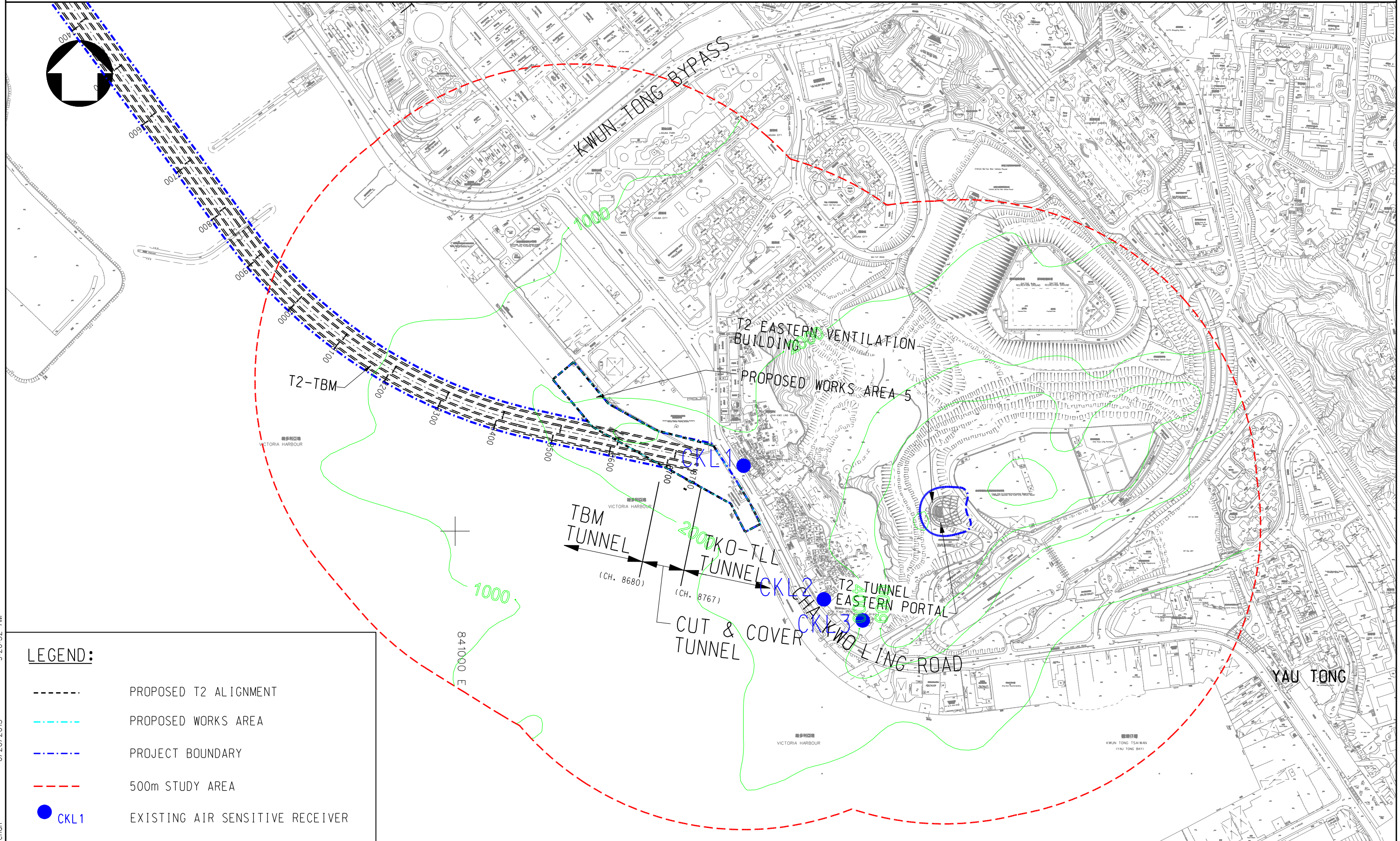
LEGEND:

	PROPOSED T2 ALIGNMENT
	PROPOSED WORKS AREA
	PROJECT BOUNDARY
	PROPOSED LAYOUT OF THE HOSPITALS
	500m STUDY AREA
	KB1 EXISTING AIR SENSITIVE RECEIVER
	KTD1 PLANNED AIR SENSITIVE RECEIVER






Drawing title
**1-HOUR AVERAGED CUMULATIVE UNMITIGATED TSP CONCENTRATION IN $\mu\text{g}\text{m}^{-3}$
 OF TIER 1 AT 1.5m ABOVE GROUND LEVEL AT KT (AQO: $500 \mu\text{g}\text{m}^{-3}$)**

Original Size	A3	Scale	1 : 8000	Date	21/02/2013
© Copyright reserved		Drawing No.	FIGURE 4.6		
Rev.	Description	Date	Rev. --		

PLOT DRV: K:\91164 Trunk Road T2\Cad Admin\A3_colour.plt 2:41:28 PM
 PRINTED BY: billyfan 7/10/2013



LEGEND:

-  PROPOSED T2 ALIGNMENT
-  PROPOSED WORKS AREA
-  PROJECT BOUNDARY
-  500m STUDY AREA
-  CKL1 EXISTING AIR SENSITIVE RECEIVER

Drawing title

1-HOUR AVERAGED CUMULATIVE UNMITIGATED TSP CONCENTRATION IN $\mu\text{g}/\text{m}^3$
 OF TIER 1 AT 1.5M ABOVE GROUND LEVEL AT CKL (AQO: $500 \mu\text{g}/\text{m}^3$)

Original Size

A3

Scale 1 : 6000

Date 21/02/2013

File name

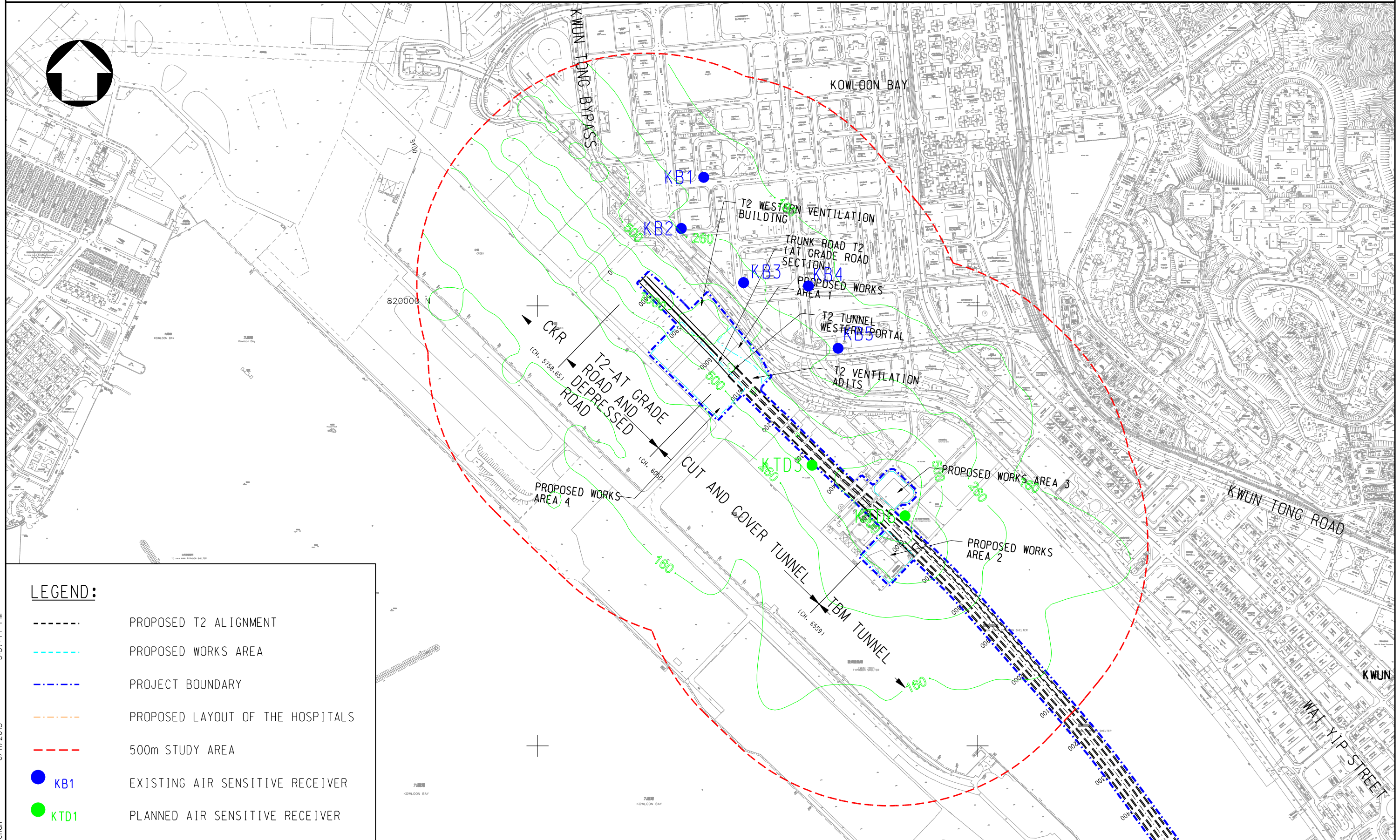
Drawing No.

FIGURE 4.7








Rev.

--

Rev.	Description	Date



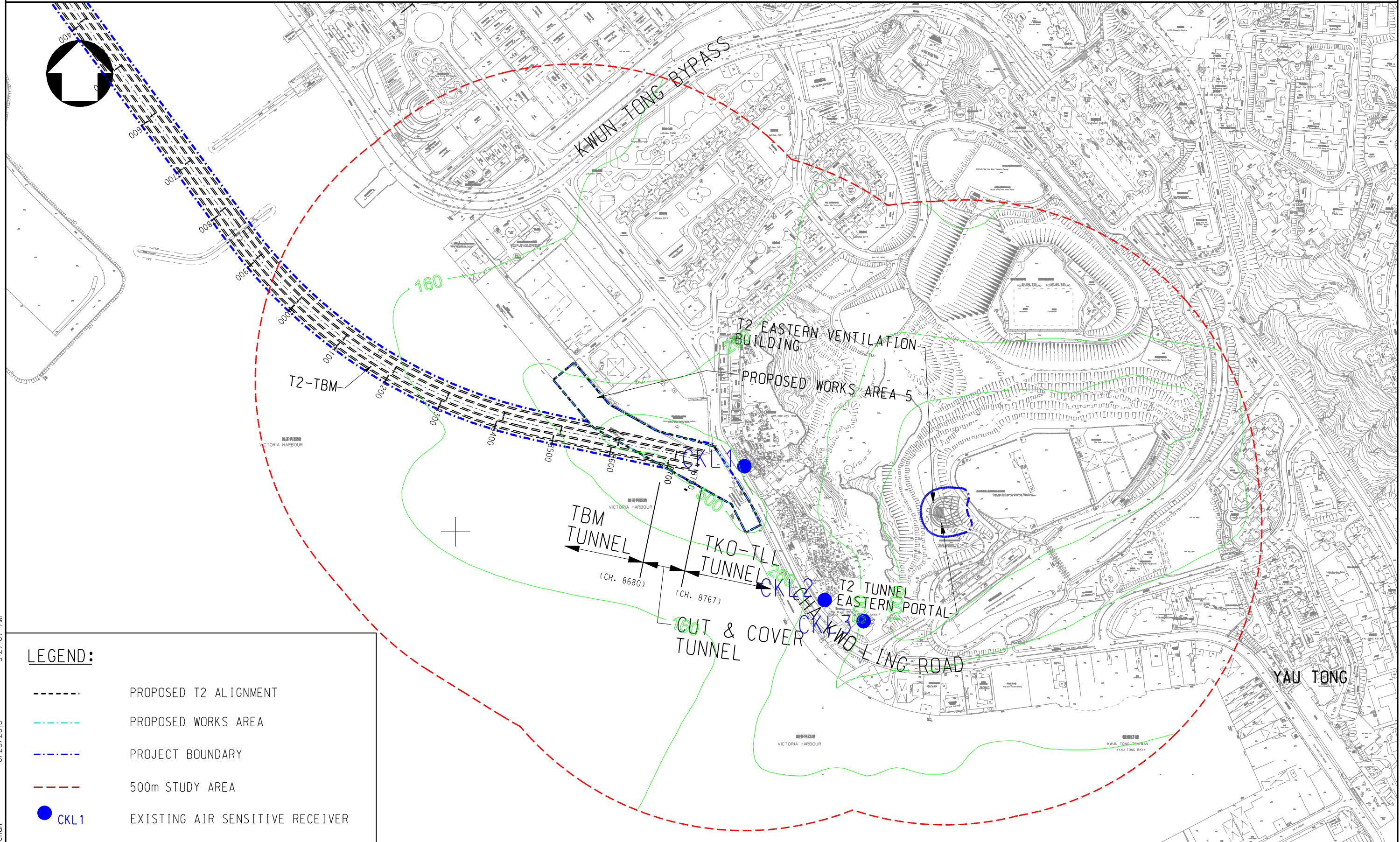
LEGEND:

	PROPOSED T2 ALIGNMENT
	PROPOSED WORKS AREA
	PROJECT BOUNDARY
	PROPOSED LAYOUT OF THE HOSPITALS
	500m STUDY AREA
	KB1 EXISTING AIR SENSITIVE RECEIVER
	KTD1 PLANNED AIR SENSITIVE RECEIVER

Drawing title
24-HOUR AVERAGED CUMULATIVE UNMITIGATED TSP CONCENTRATION IN $\mu\text{g}\text{m}^{-3}$ OF TIER 1 AT 1.5m ABOVE GROUND LEVEL AT KT (AQO: $260 \mu\text{g}\text{m}^{-3}$)

Original Size	A3	Scale	1 : 8000	Date	21/02/2013
© Copyright reserved		Drawing No.	FIGURE 4.8		
Rev.	Description	Date	Rev. --		

PLOT DRV: k:\91164 Trunk Road T2\Cad Admin\A3_colour.plt 5:57:44 PM
 PRINTED BY: kitchen 6/11/2013

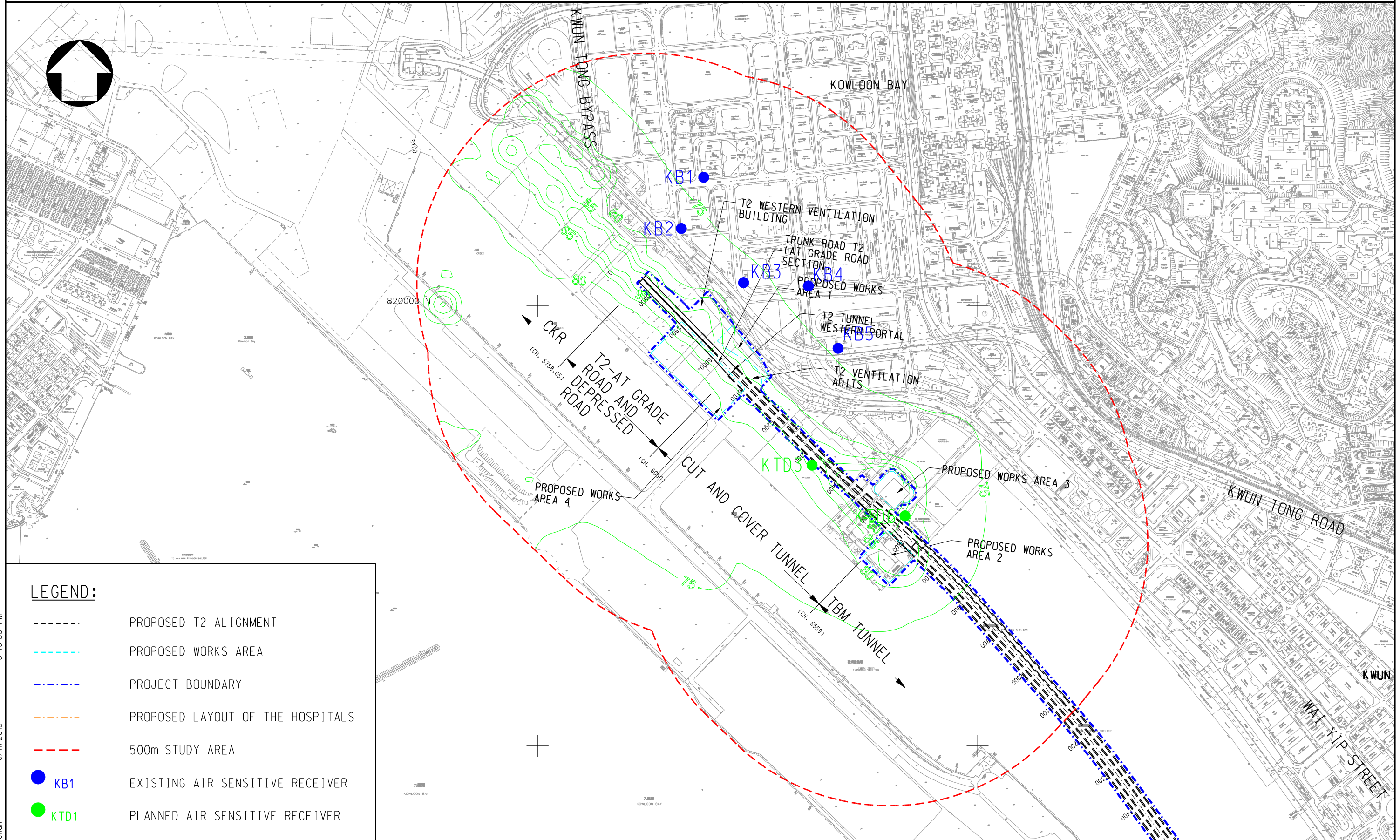


LEGEND:








- - - - PROPOSED T2 ALIGNMENT
- - - - PROPOSED WORKS AREA
- - - - PROJECT BOUNDARY
- - - - 500m STUDY AREA
- CKL1 EXISTING AIR SENSITIVE RECEIVER

PLOT.DRV: k:\91164 Trunk Road T2\Cad Admin\A3_colour.plt 9:27:07 AM
 PRINTED BY: kitchen 6/20/2013

		Drawing title 24-HOUR AVERAGED CUMULATIVE UNMITIGATED TSP CONCENTRATION IN μgm^3 OF TIER 1 AT 1.5M ABOVE GROUND LEVEL AT CKL (AQO: $260 \mu\text{gm}^3$)	Original Size A3	Scale 1 : 6000	Date 21/02/2013
		© Copyright reserved		File name Drawing No. FIGURE 4.9	
Rev.	Description	Date			



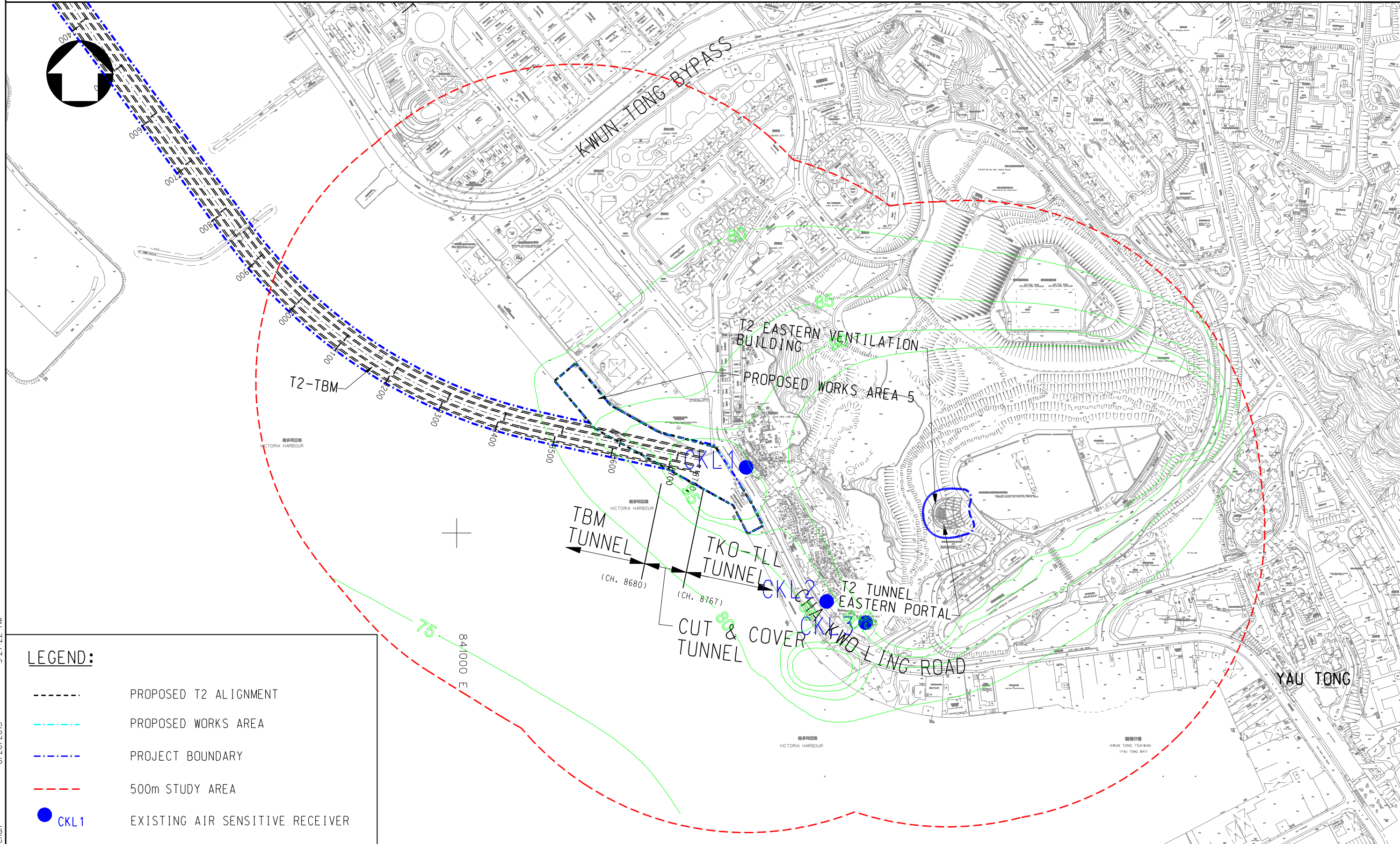
LEGEND:

-  PROPOSED T2 ALIGNMENT
-  PROPOSED WORKS AREA
-  PROJECT BOUNDARY
-  PROPOSED LAYOUT OF THE HOSPITALS
-  500m STUDY AREA
-  KB1 EXISTING AIR SENSITIVE RECEIVER
-  KTD1 PLANNED AIR SENSITIVE RECEIVER






Drawing title
ANNUAL AVERAGED CUMULATIVE UNMITIGATED TSP CONCENTRATION IN μgm^{-3}
AT 1.5m ABOVE GROUND LEVEL AT KT (AQO: $80 \mu\text{gm}^{-3}$)

Original Size	A3	Scale	1 : 8000	Date	21/02/2013
© Copyright reserved		Drawing No.	FIGURE 4.10		
Rev.	Description	Date	Rev.	--	

PLOT DRV: k:\91164 Trunk Road T2\Cad Admin\A3_colour.plt
 PRINTED BY: kitchen
 6/11/2013 5:43:55 PM



LEGEND:

	PROPOSED T2 ALIGNMENT
	PROPOSED WORKS AREA
	PROJECT BOUNDARY
	500m STUDY AREA
	EXISTING AIR SENSITIVE RECEIVER

PLOT.DRV: k:\91164 Trunk Road T2\Cad Admin\A3_colour.plt 9:27:22 AM
 PRINTED BY: kitchen

Drawing title		Original Size	A3	Scale	1 : 6000	Date	21/02/2013
ANNUAL AVERAGED CUMULATIVE UNMITIGATED TSP CONCENTRATION IN $\mu\text{g}/\text{m}^3$ AT 1.5M ABOVE GROUND LEVEL AT CKL (AQO: $80 \mu\text{g}/\text{m}^3$)		© Copyright reserved		File name	Drawing No. FIGURE 4.11		
Rev.	Description	Date			Rev.	--	