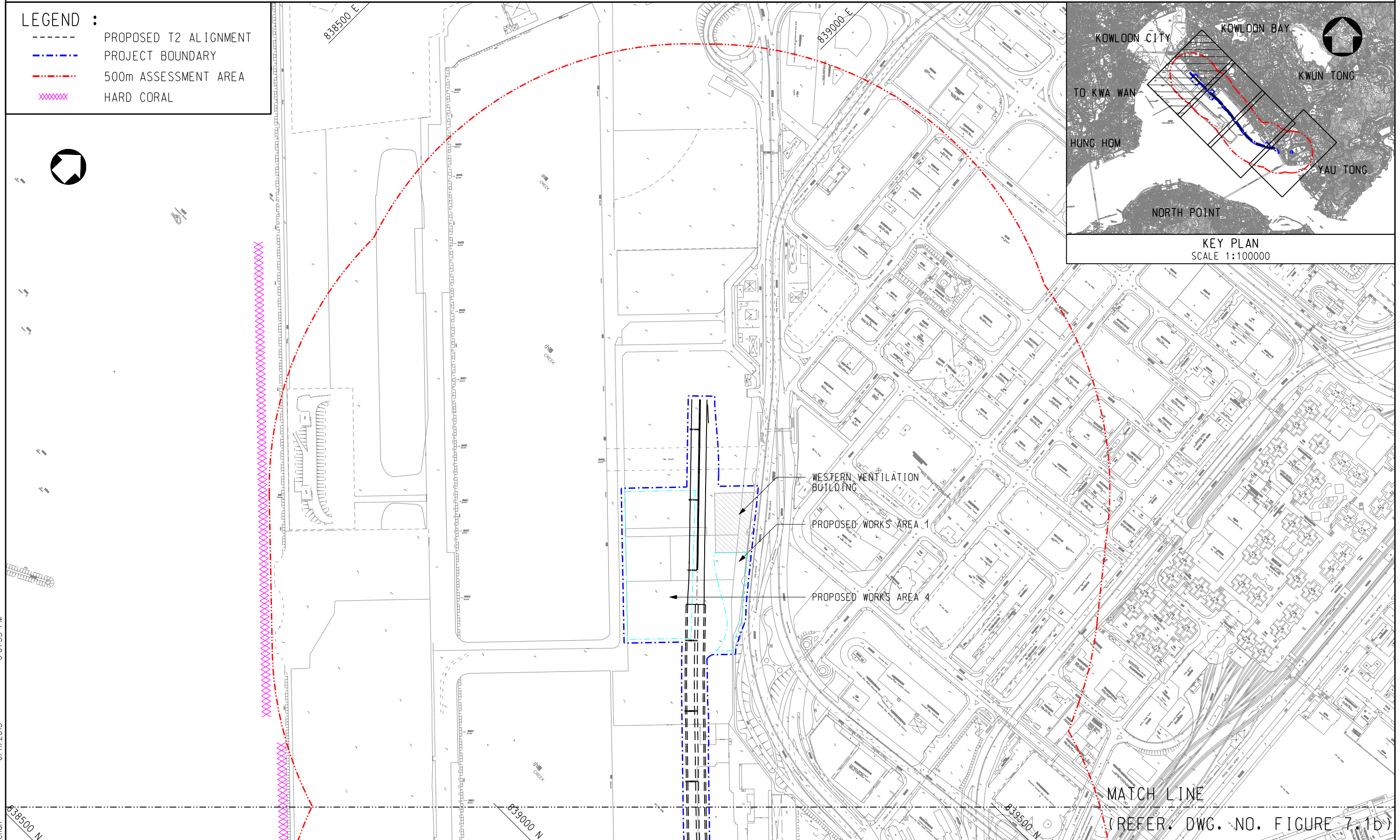
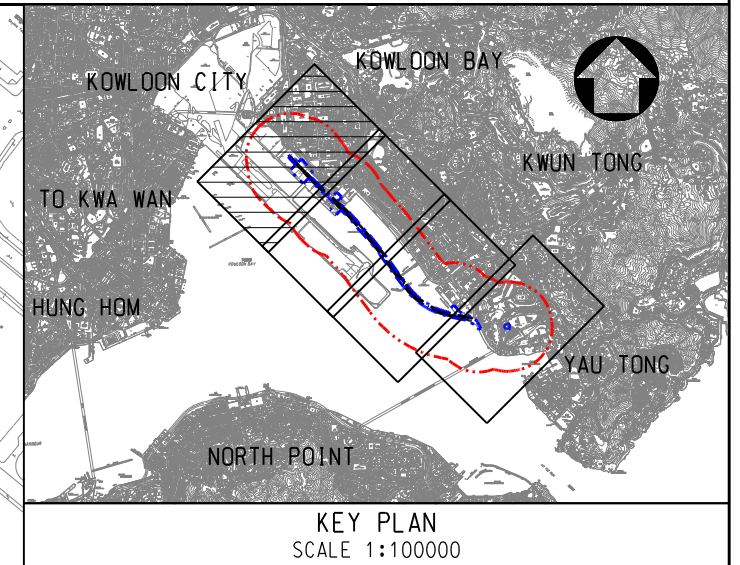


- LEGEND :**
- PROPOSED T2 ALIGNMENT
  - - - PROJECT BOUNDARY
  - . - . 500m ASSESSMENT AREA
  - XXXXX HARD CORAL



MATCH LINE  
(REFER. DWG. NO. FIGURE 7.1b)

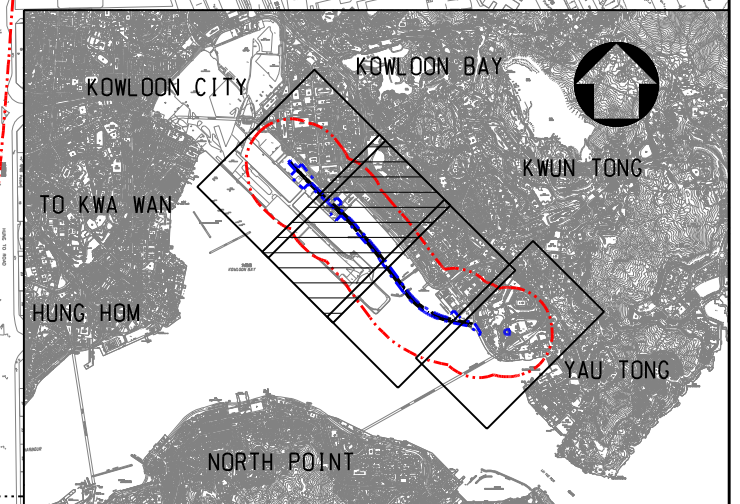
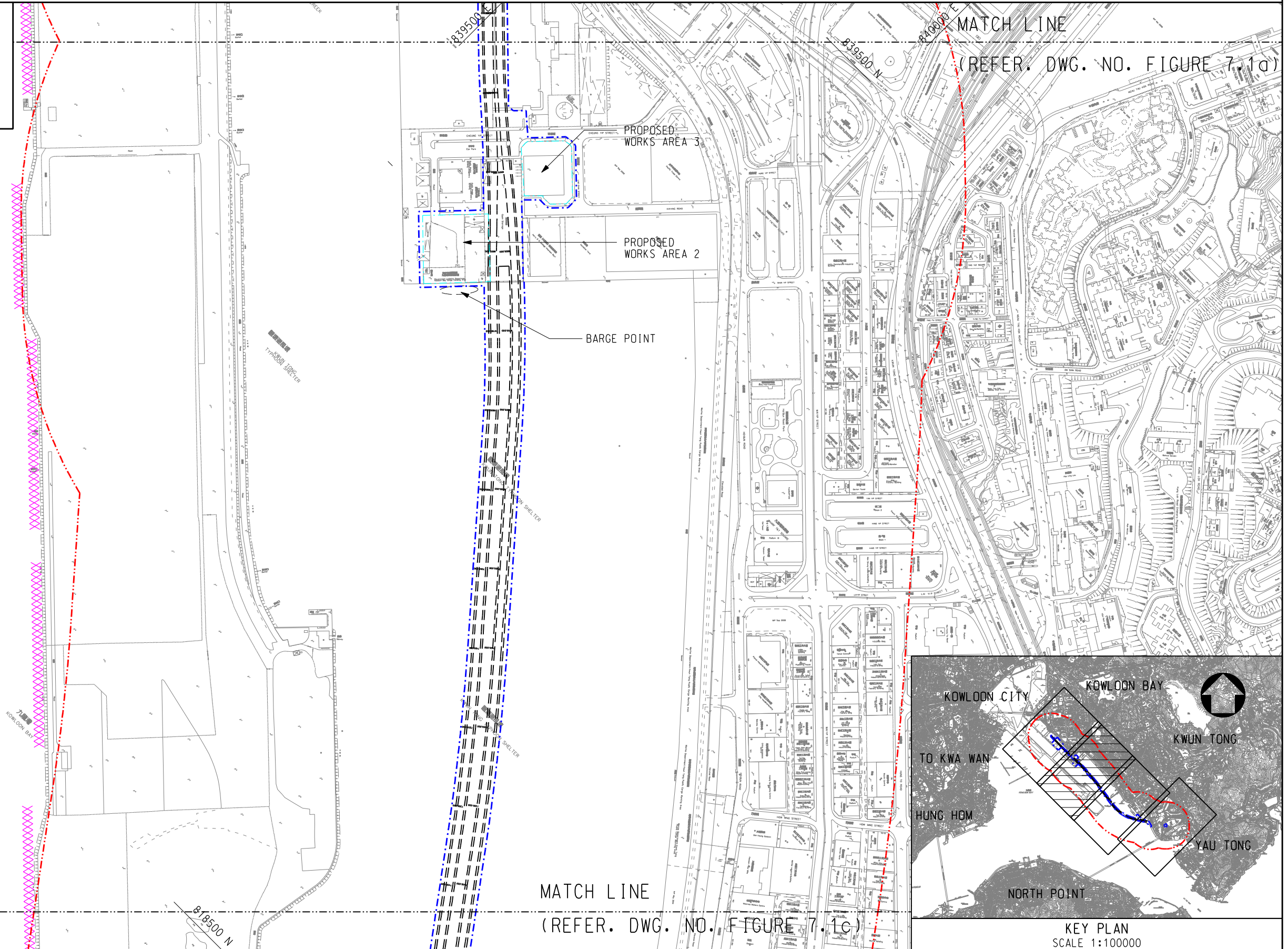
PLOT DRW: k:\91164 Trunk Road T2\Cad Admin\A3\_colour.plt 6:01:35 PM  
PRINTED BY: kitchen

Drawing title		Original Size	<b>A3</b>	Scale 1 : 5000 @ A3	Date
<b>HABITAT MAP</b>		© Copyright reserved		File name	Drawing No.
Rev.	Description	Date	(SHEET 1 OF 4)	<b>FIGURE 7.1a</b>	Rev. <b>01</b>

- LEGEND :**
- PROPOSED T2 ALIGNMENT
  - PROJECT BOUNDARY
  - 500m ASSESSMENT AREA
  - XXXXX HARD CORAL



九龍灣  
KOWLOON BAY



KEY PLAN  
SCALE 1:100000

Drawing title

HABITAT MAP

Original Size

A3

Scale 1 : 5000 @ A3 | Date

File name

© Copyright reserved

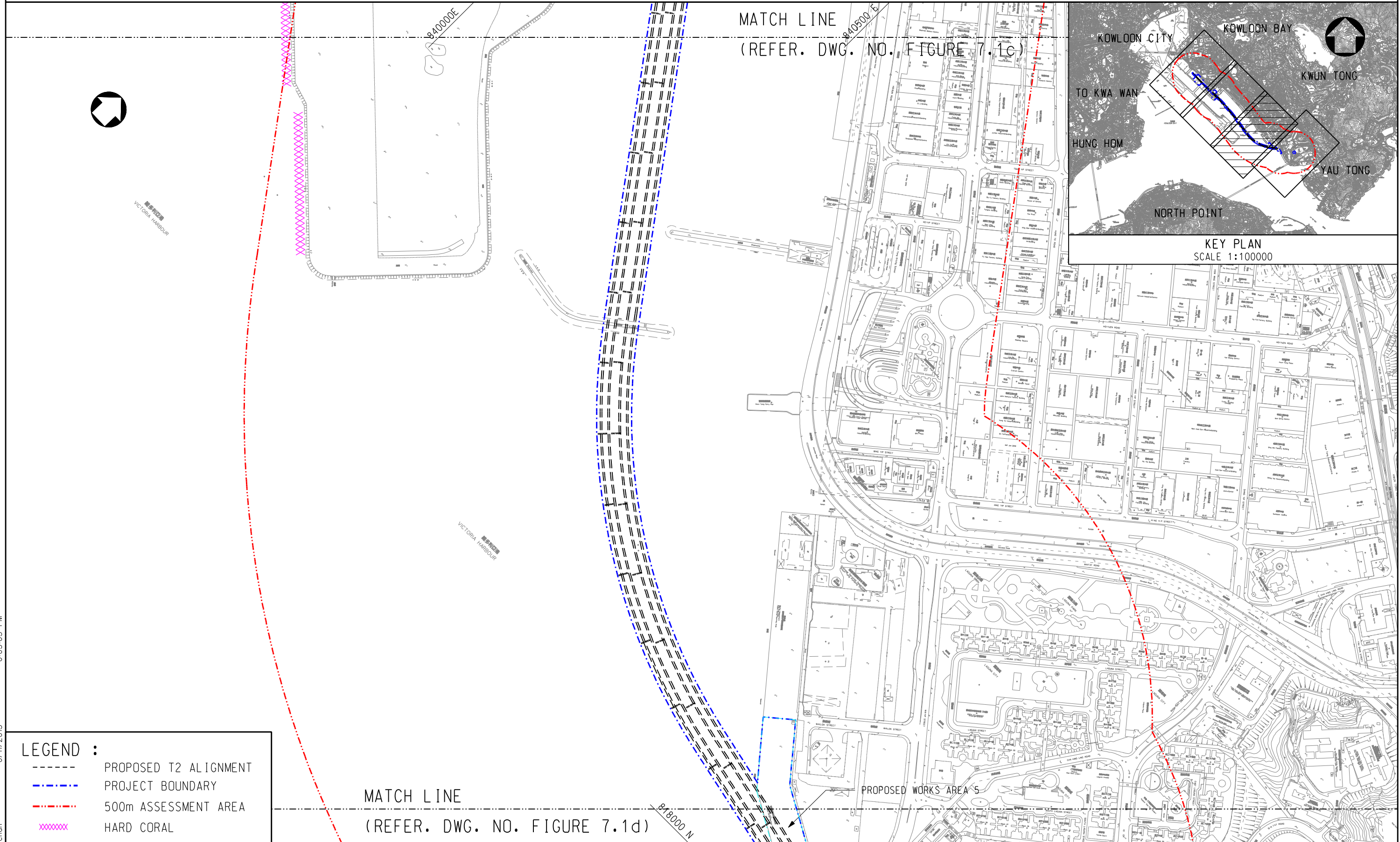
Drawing No.

FIGURE 7.1b

Rev. 01

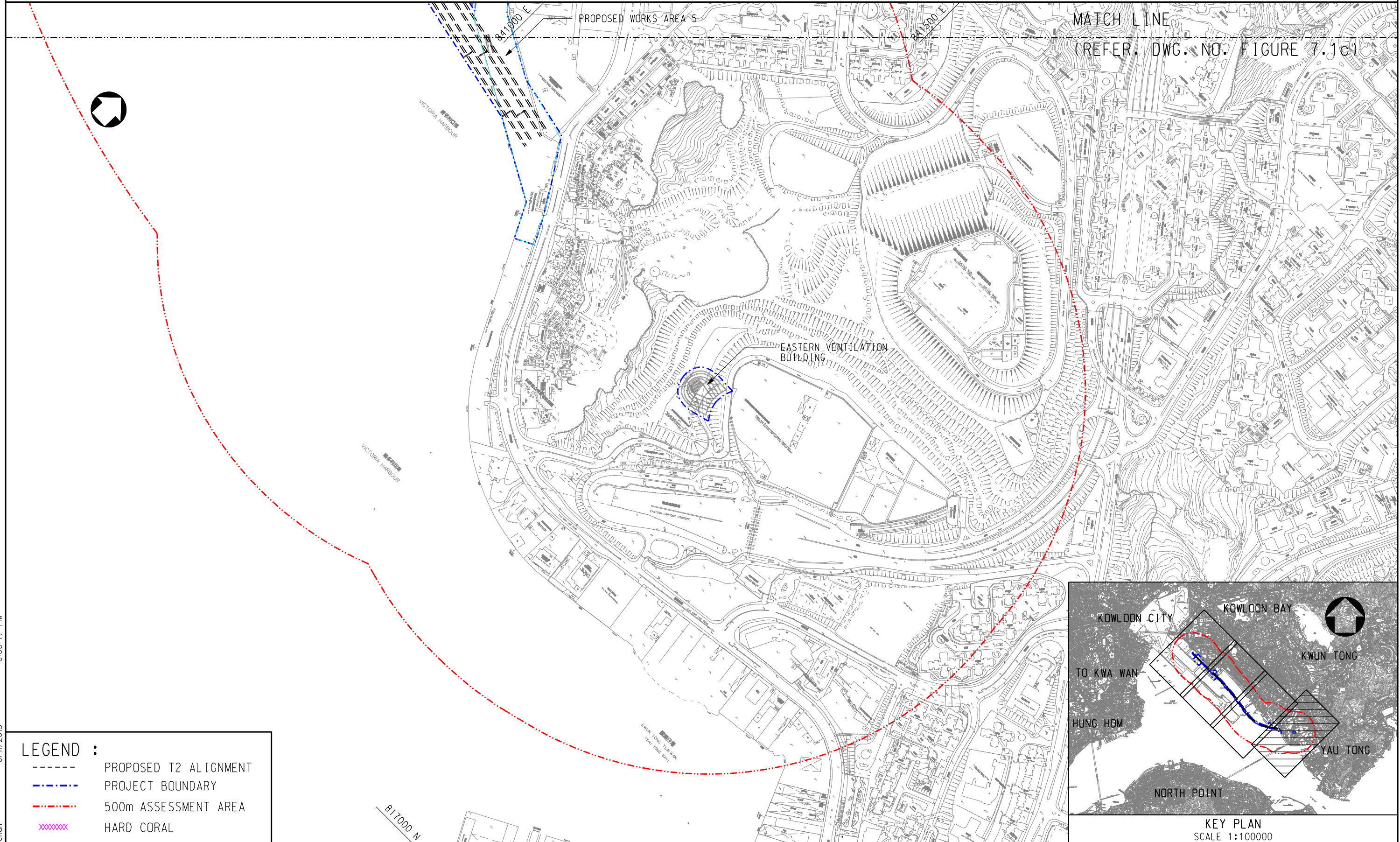
(SHEET 2 OF 4)

PLOT DRW: k:\91164 Trunk Road T2\Cad Admin\A3\_colour.plt 6:02:20 PM  
 PRINTED BY: kitchen







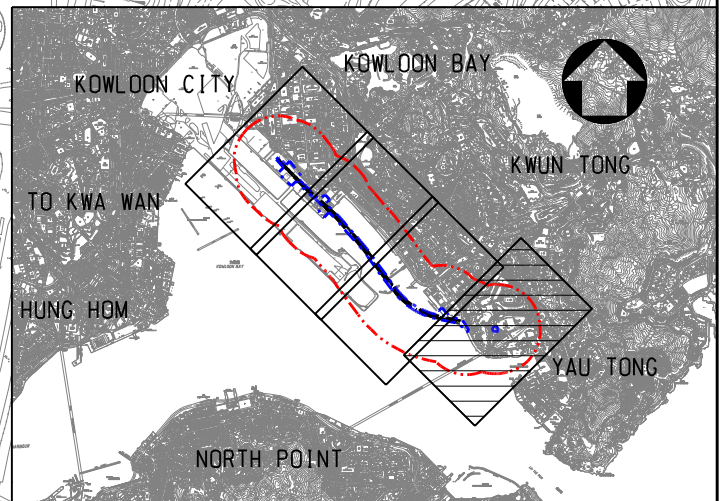
PLOT DRW: k:\91164 Trunk Road T2\Cad Admin\A3\_colour.plt 6:03:05 PM  
 PRINTED BY: kitchen

Drawing title		Original Size	<b>A3</b>	Scale 1 : 5000 @ A3	Date
HABITAT MAP		© Copyright reserved		File name	Figure 7.1c.dgn
				Drawing No.	FIGURE 7.1c
Rev.	Description	Date			Rev. 01



**LEGEND :**

	PROPOSED T2 ALIGNMENT
	PROJECT BOUNDARY
	500m ASSESSMENT AREA
	HARD CORAL



KEY PLAN  
SCALE 1:100000

PLOT DRW: k:\91164 Trunk Road T2\Cad Admin\A3_colour.plt 6:03:47 PM		PRINTED BY: kitchen		Drawing title		Original Size	<b>A3</b>	Scale 1 : 5000 @ A3	Date
Rev.				Description		HABITAT MAP		File name	Figure 7.1d.dgn
Rev.				Date		(SHEET 4 OF 4)		Drawing No.	FIGURE 7.1d
						© Copyright reserved		Rev.	01