

LEGEND:

- OCCUPATIONAL
- RECREATIONAL
- RESIDENTIAL
- TRAVELLING
- GOVERNMENT/INSTITUTIONAL /COMMUNITY
- PROPOSED AT GRADE ROAD
- PROPOSED DEPRESSED ROAD
- T2 WORKS CONSTRUCTION WORKS LIMITS
- 100m OFFSET BOUNDARY FOR T2
- ZONE OF VISUAL INFLUENCE WESTERN WORKS ZVI OPERATION PHASE
- VENTILATION BUILDING
- TUNNEL PORTAL AND REFUSE COLLECTION POINT

PRINTED BY: \$USERS\$
 \$DATES\$
 \$TIMES\$

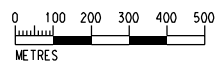
Rev.	Description	Date

Drawing title
**VISUALLY SENSITIVE RECEIVERS PLAN:
 OPERATION PHASE
 (SHEET 1 OF 7)**

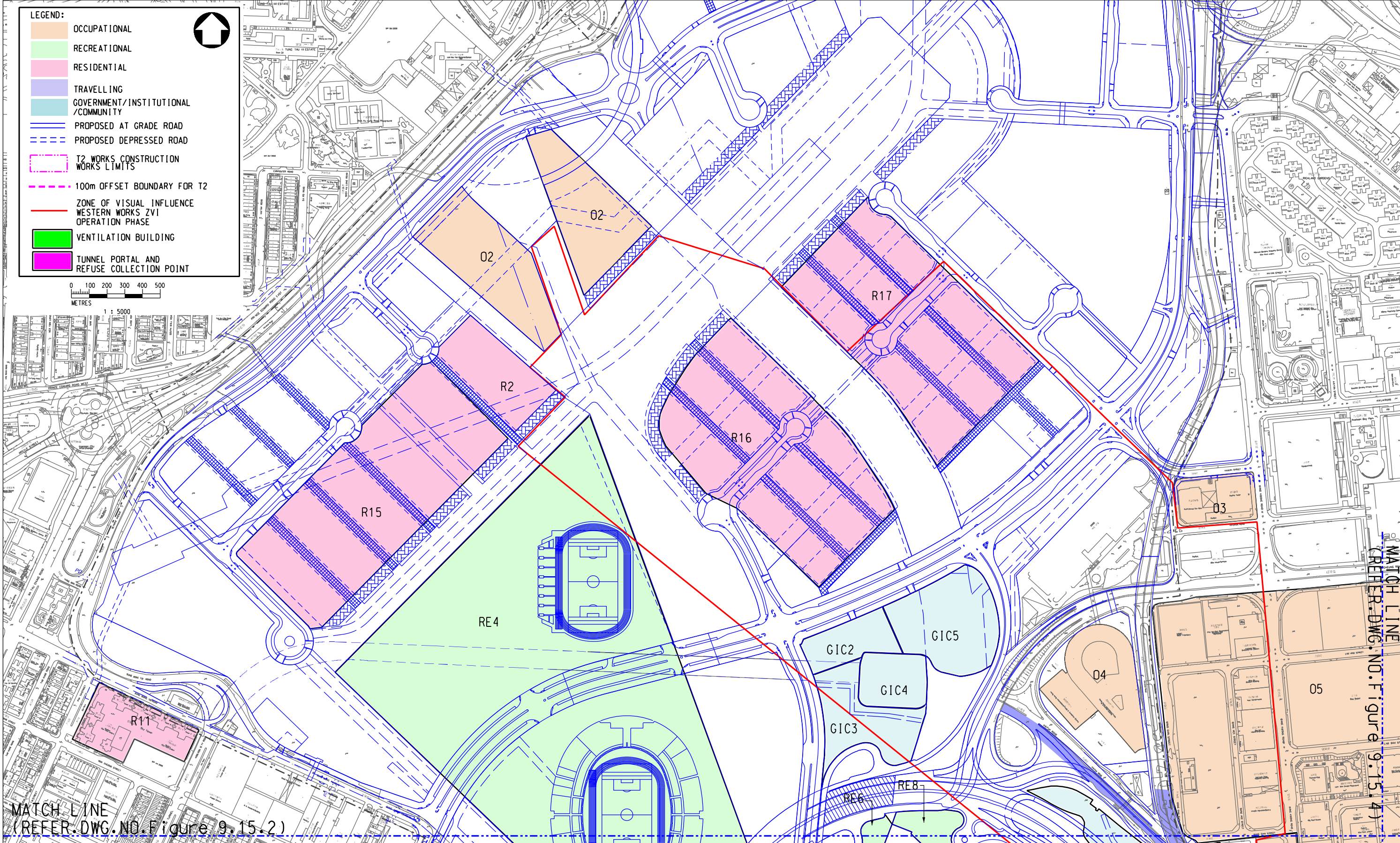
Original Size	A3	Scale	1:20000	Date	14/JUNE/2013
© Copyright reserved		File name	Figure 9 15.dgn		
Drawing No.			Figure 9.15		Rev.
					A

LEGEND:

- OCCUPATIONAL
- RECREATIONAL
- RESIDENTIAL
- TRAVELLING
- GOVERNMENT/INSTITUTIONAL
/COMMUNITY
- PROPOSED AT GRADE ROAD
- PROPOSED DEPRESSED ROAD
- T2 WORKS CONSTRUCTION
WORKS LIMITS
- 100m OFFSET BOUNDARY FOR T2
- ZONE OF VISUAL INFLUENCE
WESTERN WORKS ZVI
OPERATION PHASE
- VENTILATION BUILDING
- TUNNEL PORTAL AND
REFUSE COLLECTION POINT



1 : 5000

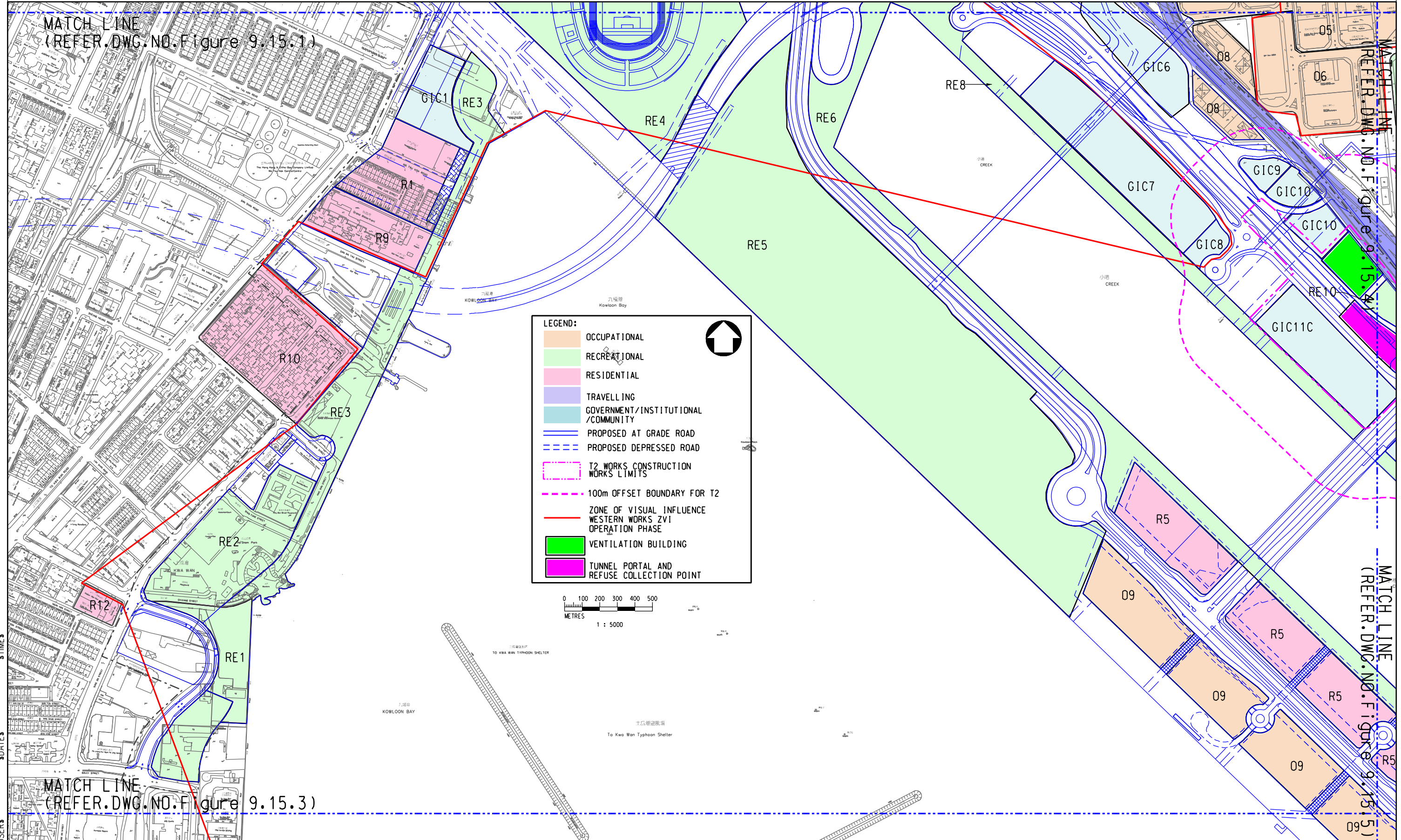


PRINTED BY: \$USERS\$
\$DATES\$
\$TIMES\$

MATCH LINE
(REFER. DWG. NO. Figure 9.15.2)

MATCH LINE
(REFER. DWG. NO. Figure 9.15.4)

	Drawing title VISUALLY SENSITIVE RECEIVERS PLAN: OPERATION PHASE (SHEET 2 OF 7)	Original Size A3	Scale 1:5000	Date 14/JUNE/2013
Rev.	Description	© Copyright reserved		Drawing No. Figure 9.15.1
				Rev. D

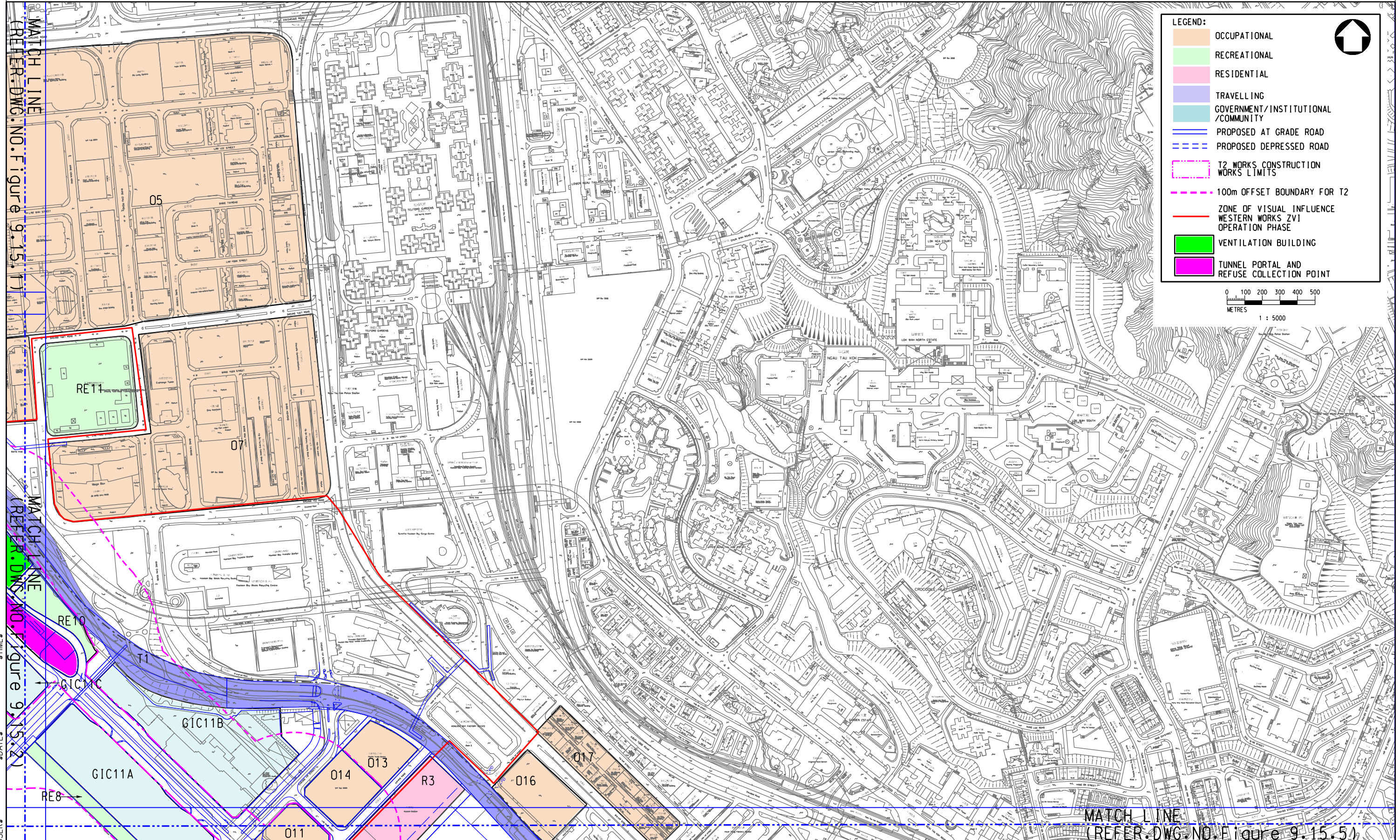


PRINTED BY: \$USERS\$
 \$DATES\$
 \$TIMES\$

Rev.	Description	Date

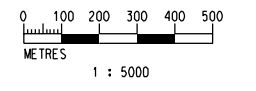
Drawing title
**VISUALLY SENSITIVE RECEIVERS PLAN:
 OPERATION PHASE
 (SHEET 3 OF 7)**

Original Size	A3	Scale	1:5000	Date	14/JUNE/2013
© Copyright reserved		File name	Figure 9.15.2.dgn		
Drawing No.		Figure 9.15.2		Rev.	D



LEGEND:

- OCCUPATIONAL
- RECREATIONAL
- RESIDENTIAL
- TRAVELLING
- GOVERNMENT/INSTITUTIONAL/COMMUNITY
- PROPOSED AT GRADE ROAD
- PROPOSED DEPRESSED ROAD
- T2 WORKS CONSTRUCTION WORKS LIMITS
- 100m OFFSET BOUNDARY FOR T2
- ZONE OF VISUAL INFLUENCE WESTERN WORKS ZVI OPERATION PHASE
- VENTILATION BUILDING
- TUNNEL PORTAL AND REFUSE COLLECTION POINT

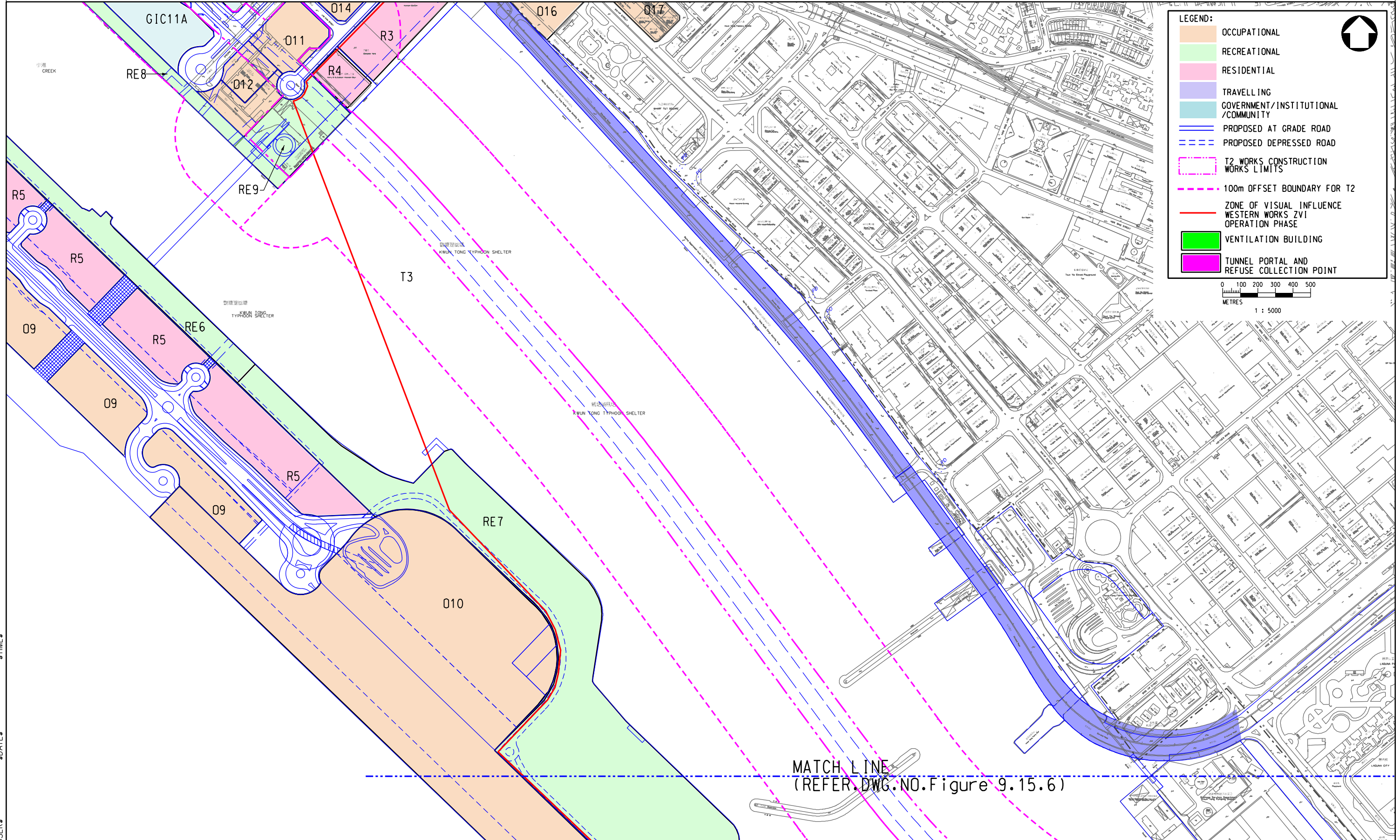


PRINTED BY: \$USERS\$
\$DATES\$
\$TIMES\$

MATCH LINE (REFER. DWG. NO. Figure 9.15.1)
MATCH LINE (REFER. DWG. NO. Figure 9.15.2)

MATCH LINE (REFER. DWG. NO. Figure 9.15.5)

	Drawing title	Original Size	A3	Scale	1:5000	Date	14/JUNE/2013
	VISUALLY SENSITIVE RECEIVERS PLAN: OPERATION PHASE (SHEET 5 OF 7)	© Copyright reserved		File name	Figure 9.15.4.dgn		
Rev.	Description	Date		Drawing No.	Figure 9.15.4		Rev. D



LEGEND:

- OCCUPATIONAL
- RECREATIONAL
- RESIDENTIAL
- TRAVELLING
- GOVERNMENT/INSTITUTIONAL/COMMUNITY
- PROPOSED AT GRADE ROAD
- PROPOSED DEPRESSED ROAD
- T2 WORKS CONSTRUCTION WORKS LIMITS
- 100m OFFSET BOUNDARY FOR T2
- ZONE OF VISUAL INFLUENCE WESTERN WORKS ZVI OPERATION PHASE
- VENTILATION BUILDING
- TUNNEL PORTAL AND REFUSE COLLECTION POINT

0 100 200 300 400 500
 METRES
 1 : 5000

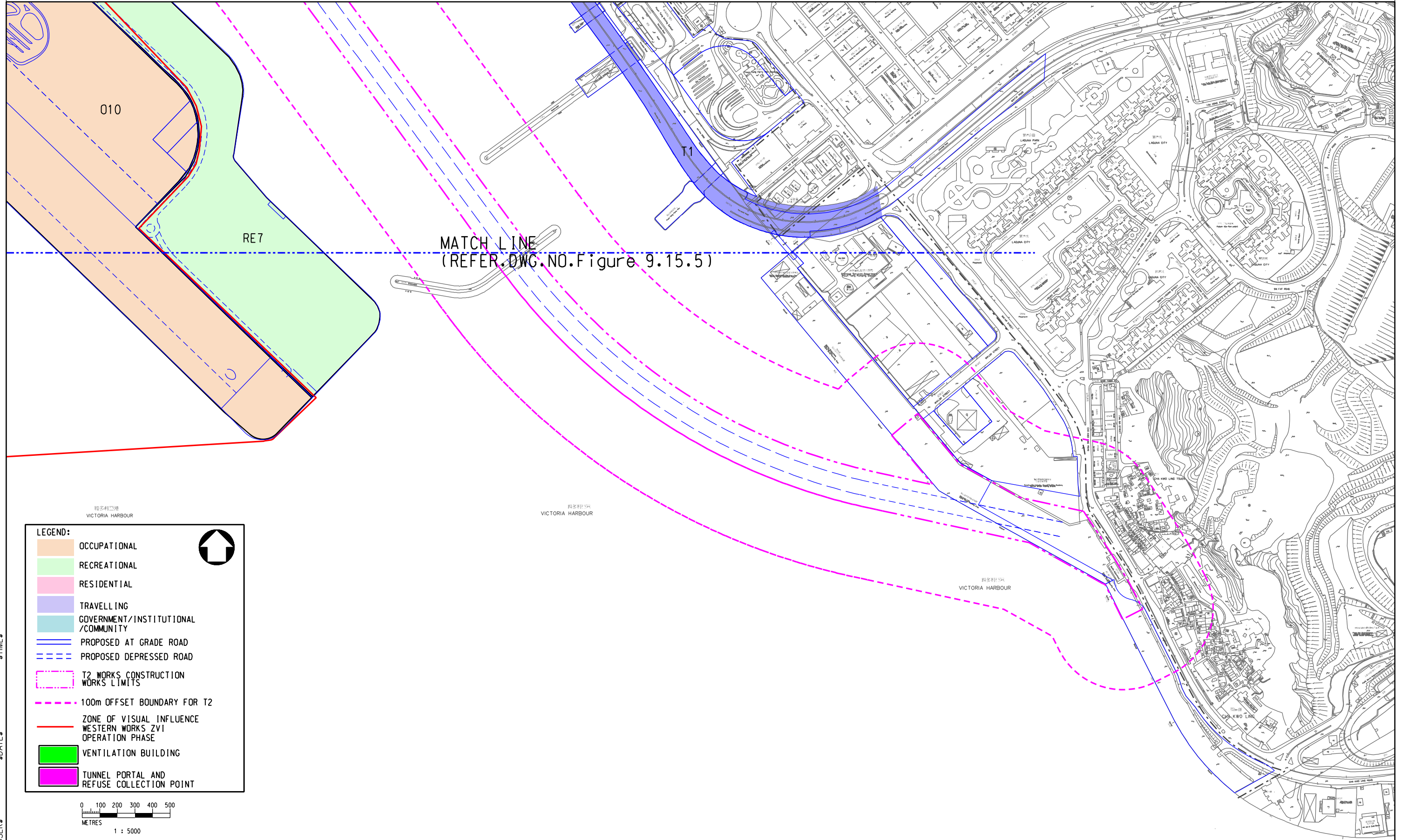
MATCH LINE
 (REFER. DWG. NO. Figure 9.15.6)

PRINTED BY: \$USERS\$
 \$DATES\$
 \$TIMES\$

Rev.	Description	Date

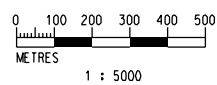
Drawing title
**VISUALLY SENSITIVE RECEIVERS PLAN:
 OPERATION PHASE
 (SHEET 6 OF 7)**

Original Size	A3	Scale	1:5000	Date	14/JUNE/2013
© Copyright reserved		File name	Figure 9 15 5.dgn		
Drawing No.				Rev.	
Figure 9.15.5				D	



LEGEND:

- OCCUPATIONAL
- RECREATIONAL
- RESIDENTIAL
- TRAVELLING
- GOVERNMENT/INSTITUTIONAL /COMMUNITY
- PROPOSED AT GRADE ROAD
- PROPOSED DEPRESSED ROAD
- T2 WORKS CONSTRUCTION WORKS LIMITS
- 100m OFFSET BOUNDARY FOR T2
- ZONE OF VISUAL INFLUENCE WESTERN WORKS ZVI OPERATION PHASE
- VENTILATION BUILDING
- TUNNEL PORTAL AND REFUSE COLLECTION POINT



PRINTED BY: \$USERS\$
 \$DATES\$
 \$TIMES\$

		Drawing title VISUALLY SENSITIVE RECEIVERS PLAN: OPERATION PHASE (SHEET 7 OF 7)	Original Size A3	Scale 1:5000	Date 14/JUNE/2013
Rev.	Description	Date	© Copyright reserved	Drawing No. Figure 9.15.6	Rev. D