



O1 – Newport Centre




O2 – Kai Tak 1M: Comprehensive Development Area



O3 – Skyline Tower, Kowloon Bay



O4 – Hong Kong International Trade and Exhibition Centre



O5 – Enterprise Square & Enterprise Square II, Industrial/Office development Kowloon Bay



O6 – Kai Fuk Industrial Center, Hong Leong Industrial Complex & Billion Centre

PRINTED BY: \$USERS\$
 \$DATES\$
 \$TIMES\$

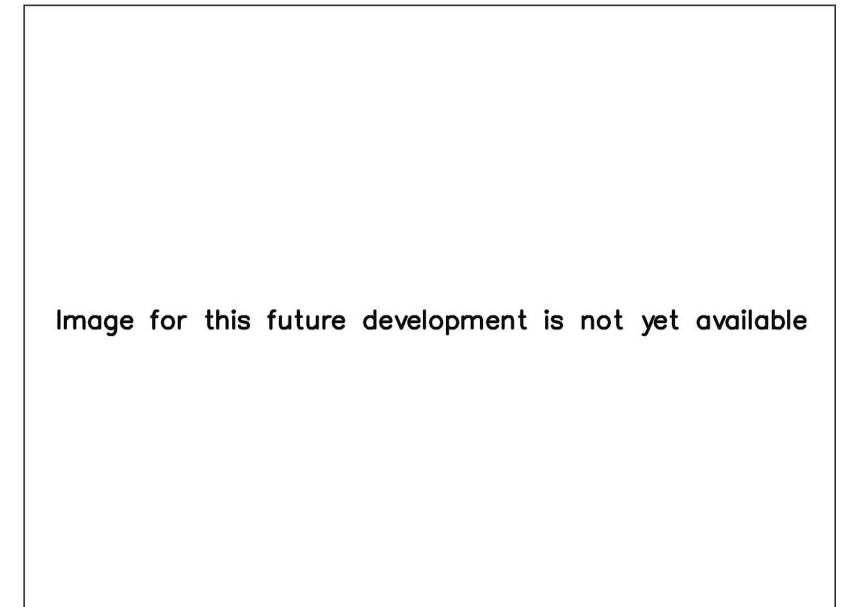
		Drawing title		Original Size	A3	Scale	Date
		Photo of Visual Sensitive Receivers (Sheet 1 of 13)		© Copyright reserved	Drawing No.	Figure 9.16.1	14/JUNE/2013
Rev.	Description	Date					Rev. C




07 – Mega Box/Enterprise Square V, Enterprise Square III, Exchange Tower, Manhattan Place & One Kowloon



08 – Petrol Stations along Kai Fuk Road



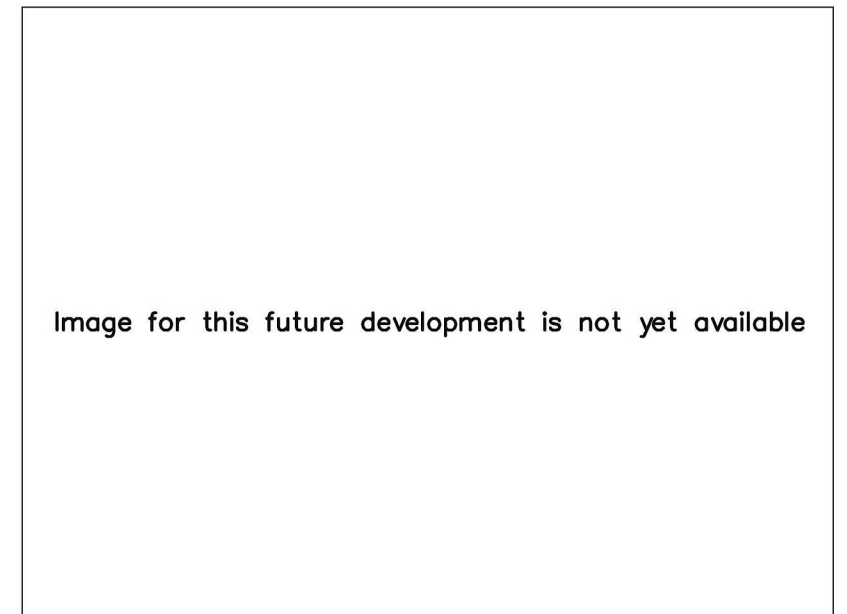
09 – Kai Tak Runway Precinct Hotel Belt



010 – Kai Tak Cruise Terminal & Tourism Related Commercial Development



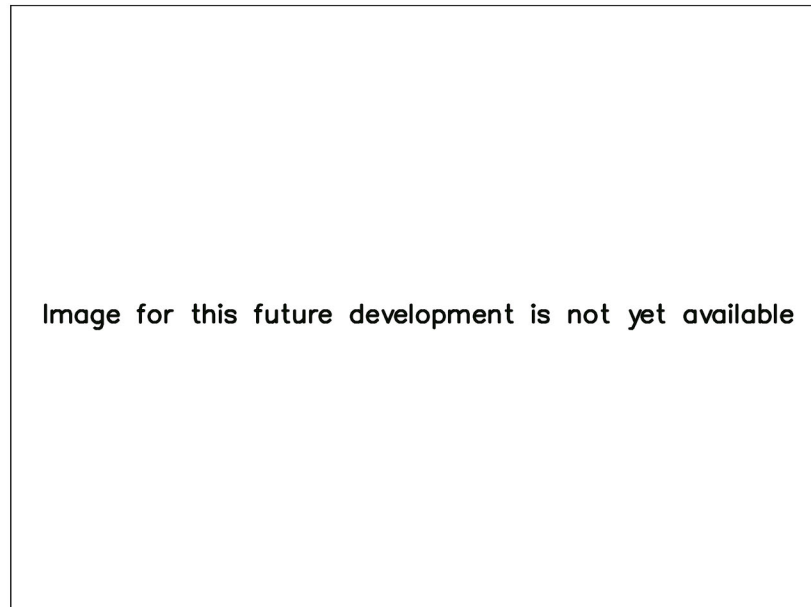
011 – Vacant Lot at southern end of former Kai Tak South Apron/3E1 Commercial Development



012 – Kai Tak South Apron: Gas Pigging Station

PRINTED BY: \$USERS\$
 \$DATES\$
 \$TIMES\$


		Drawing title		Original Size	A3	Scale	Date
		Photo of Visual Sensitive Receivers (Sheet 2 of 13)				File name	24/JUNE/2013 Figure 9 16 2.dgn
Rev.	Description	Date			© Copyright reserved	Drawing No.	Rev.
						Figure 9.16.2	D



O13 – Pacific Trade Centre/ Proposed 3D2 Commercial Development



O14 – Octa Tower



O15 – 3E1 Commercial Development



O16 – Proposed Industrial/Office development at Kwun Tong Commercial Area



O17 – Industrial/Office development at Kwun Tong Western commercial area



O18 – Industrial/Office development at Kwun Tong Eastern commercial area

PRINTED BY: \$USERS\$
 \$DATES\$
 \$TIMES\$

		Drawing title		Original Size	A3	Scale	Date
		Photo of Visual Sensitive Receivers (Sheet 3 of 13)		© Copyright reserved		File name	14/JUNE/2013 Figure 9 16 3.dgn
Rev.	Description	Date		Drawing No.	Figure 9.16.3	Rev.	C



O19 – Kwun Tong Sewage Treatment Works/Kwun Tong Pumping Station /Planned Landscape Decked: Enclosed Sewage Works



O20 – Soccer Pitch, Petrol, Car Park, Filling Station & vacant Sites/Proposed Cha Kwo Ling Promenade/Park



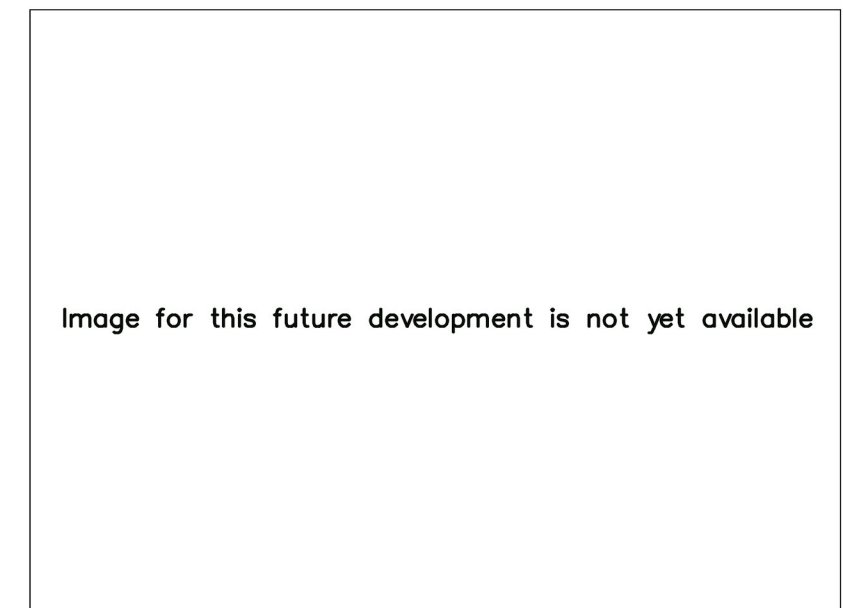
O21 – Proposed Cha Kwo Ling Promenade



O22 – Tin Hau Temple



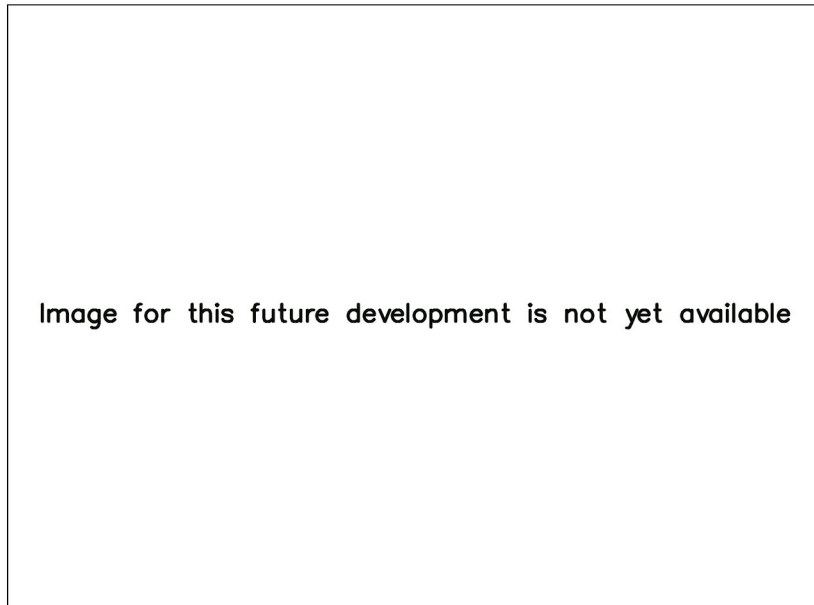
GIC1 – EMSD Workshops/Sewage Pumping Station & Electricity Substation



GIC2 – Electricity Substation

PRINTED BY: \$USERS\$
 \$DATES\$
 \$TIMES\$

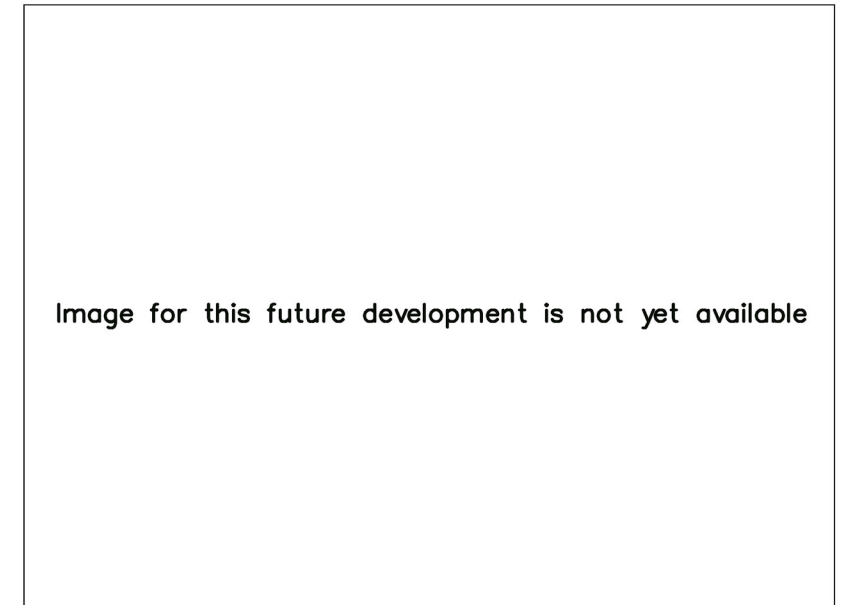
		Drawing title		Original Size	A3	Scale	Date
		Photo of Visual Sensitive Receivers (Sheet 4 of 13)		© Copyright reserved		File name	14/JUNE/2013 Figure 9 16 4.dgn
Rev.	Description	Date		Drawing No.	Figure 9.16.4	Rev.	C



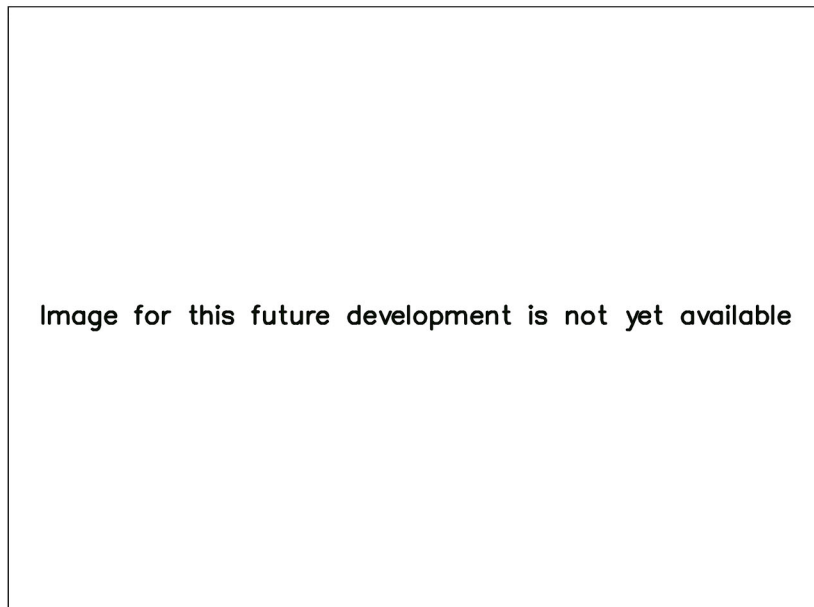
GIC3 – Tunnel Ventilation Shaft & Administration Building



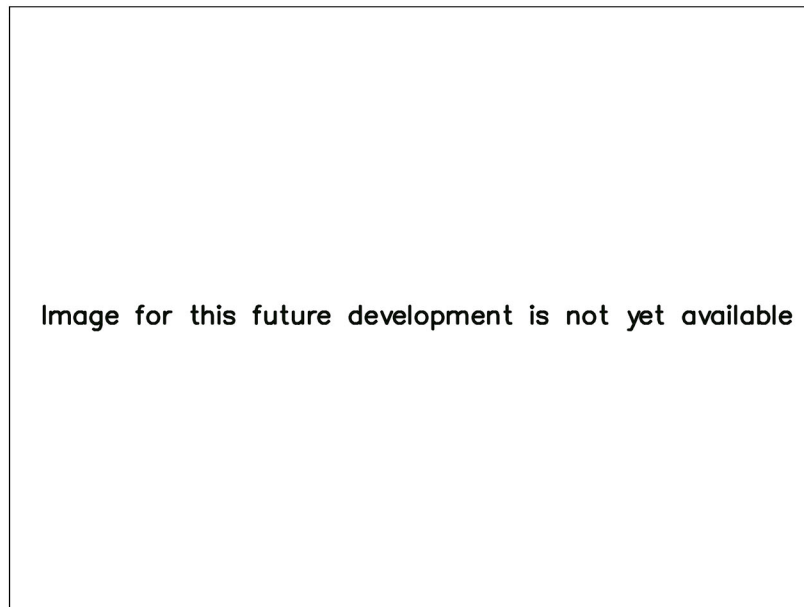
GIC4 – Tunnel Ventilation Shaft & Administration Building



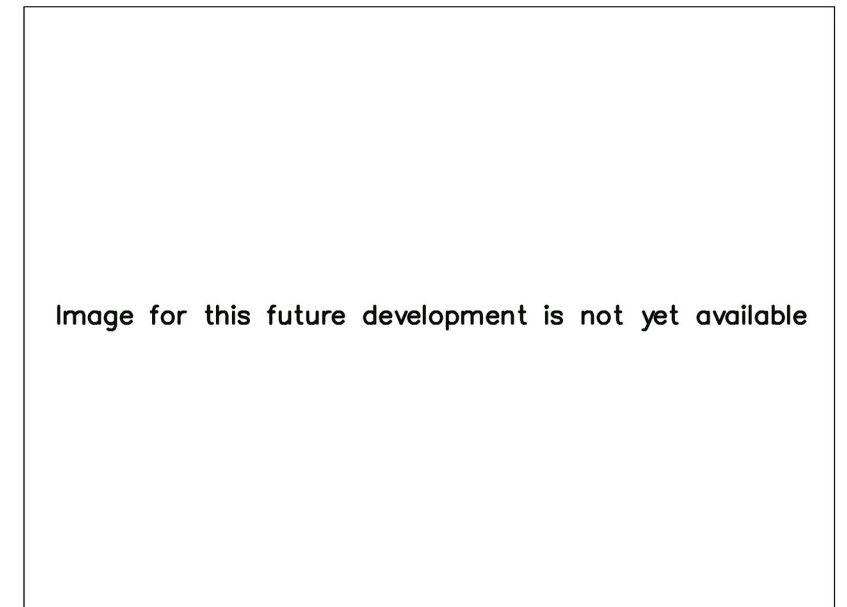
GIC5 – DSD Desilting Compound



GIC6 – Northern Undesignated Government Site at former Kai Tak South Apron



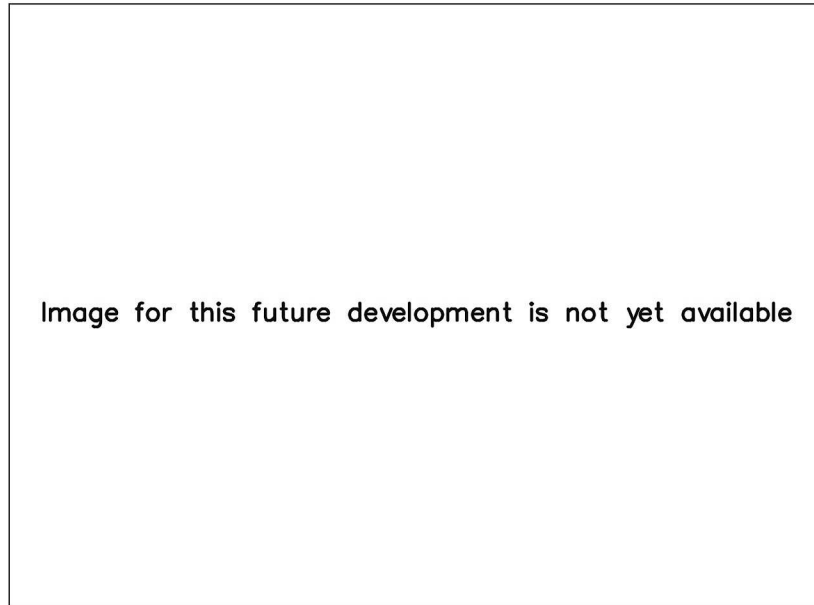
GIC7 – Southern Undesignated Government Site at former Kai Tak South Apron



GIC8 – Social Welfare Facilities

PRINTED BY: \$USERS\$
 \$DATES\$
 \$TIMES\$

		Drawing title		Original Size	A3	Scale	Date
		Photo of Visual Sensitive Receivers (Sheet 5 of 13)		© Copyright reserved		File name	14/JUNE/2013 Figure 9 16 5.dgn
Rev.	Description	Date	Drawing No.		Figure 9.16.5	Rev.	C



GIC9 – Animal Management Centre



GIC10 – Jordan Valley Box Culvert: DSD Desilting Building & Pumping Station



GIC11A – Hospital at former Kai Tak South Apron



GIC11B – Electrical & Mechanical Services Department, Kowloon Bay Vehicle Servicing Station/ Proposed Hospital at former Kai Tak South Apron



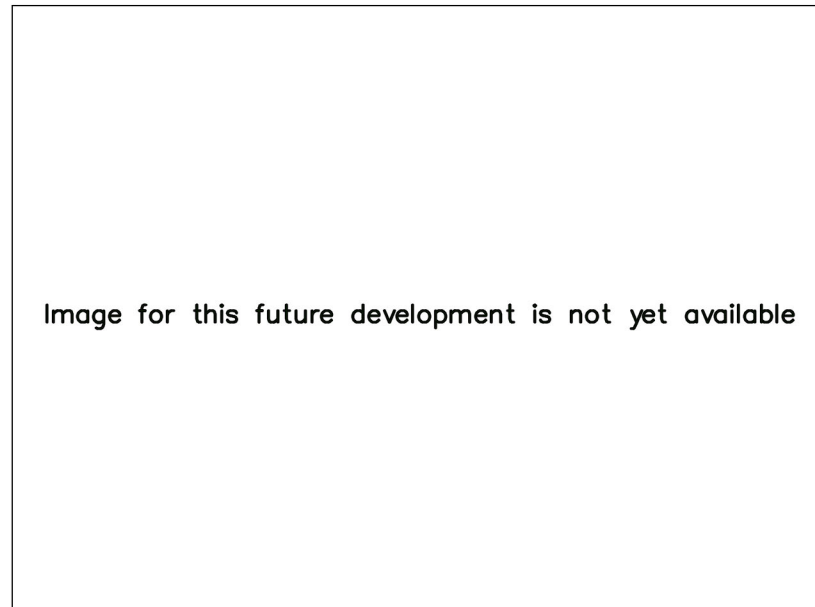
GIC11C – Derelict land and Proposed Hospital at former Kai Tak South Apron



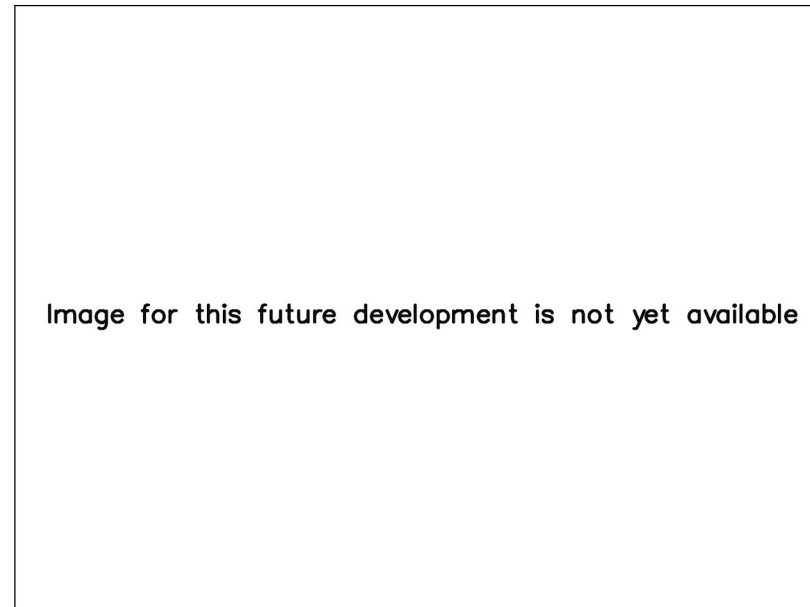
GIC12 – Kwun Tong Public Transport Interchange

PRINTED BY: \$USERS\$
 \$DATES\$
 \$TIMES\$

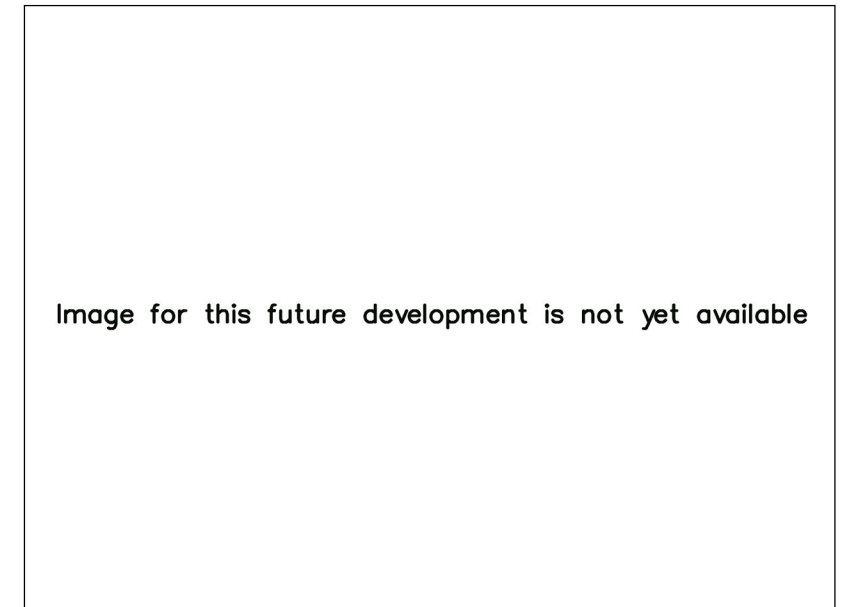
		Drawing title		Original Size	A3	Scale	Date
		Photo of Visual Sensitive Receivers (Sheet 6 of 13)		© Copyright reserved		File name	24/JUNE/2013 Figure 9 16 6.dgn
Rev.	Description	Date		Drawing No.		Figure 9.16.6	Rev. D



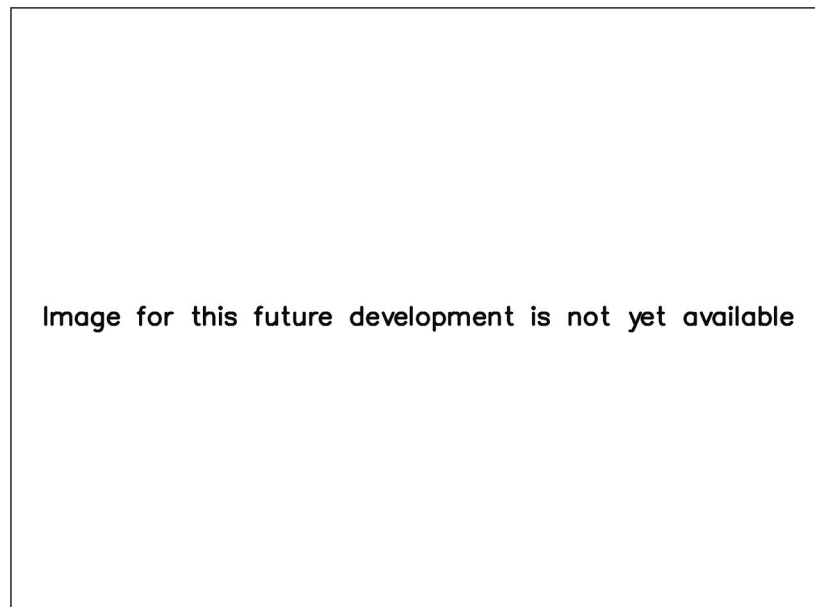
R1 – Comprehensive Development Area, Ma Tau kok



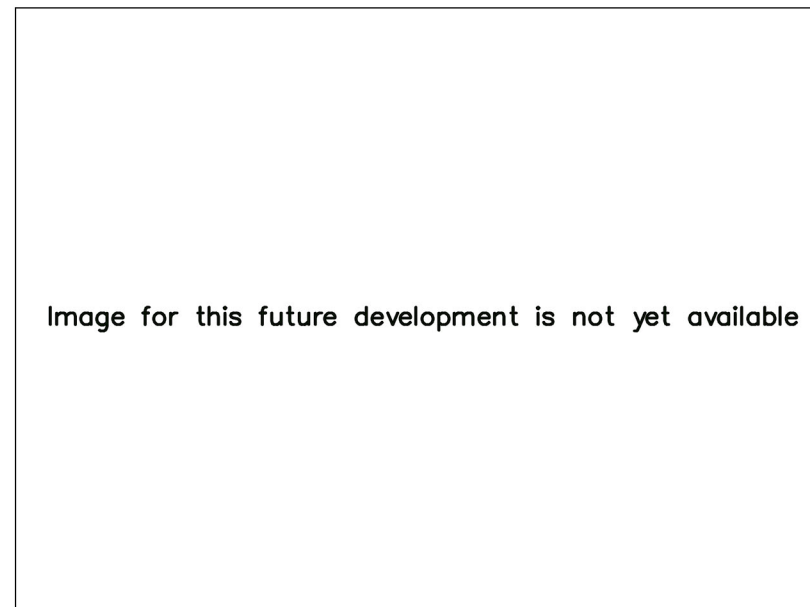
R2 – Kai Tak 2B: Comprehensive Development Area



R3 – S/K22/13 Commercial Development



R4 – S/K22/11 Comprehensive Development Area



R5 – Kai Tak Runway Precinct Housing Development



R6 – Laguna City

PRINTED BY: \$USERS\$
 \$DATES\$
 \$TIMES\$

		Drawing title		Original Size	A3	Scale	Date
		Photo of Visual Sensitive Receivers (Sheet 7 of 13)		© Copyright reserved		File name	14/JUNE/2013 Figure 9 16 7.dgn
Rev.	Description	Date		Drawing No.	Figure 9.16.7	Rev.	C



R7 – Residential development at Cha Kwo Ling Road



R8 – Cha Kwo Ling Tsuen



R9 – Grand Waterfront, To Kwa Wan



R10 – Wylers Gardens, To Kwa Wan



R11 – Sky Tower, Kowloon City



R12 – Sunrise Villas, To Kwa Wan

PRINTED BY: \$USERS\$
 \$DATES\$
 \$TIMES\$

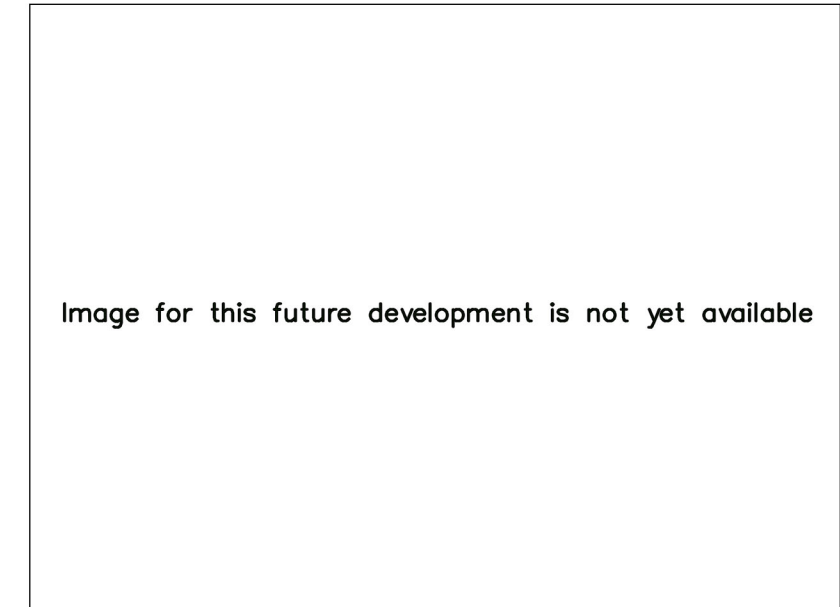
		Drawing title		Original Size	A3	Scale	Date
		Photo of Visual Sensitive Receivers (Sheet 8 of 13)		© Copyright reserved		File name	14/JUNE/2013 Figure 9 16 8.dgn
Rev.	Description	Date		Drawing No.	Figure 9.16.8	Rev.	C



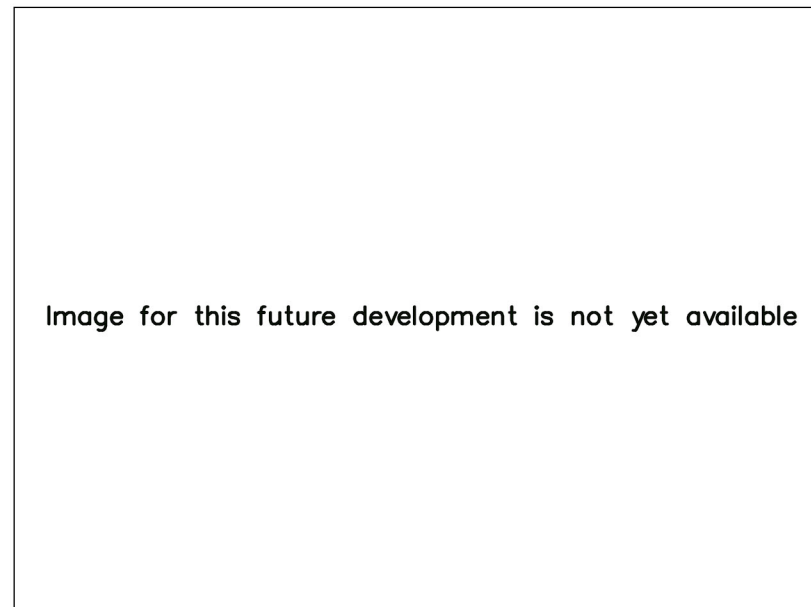
R13 – Laguna Verde Complex, Hung Hom



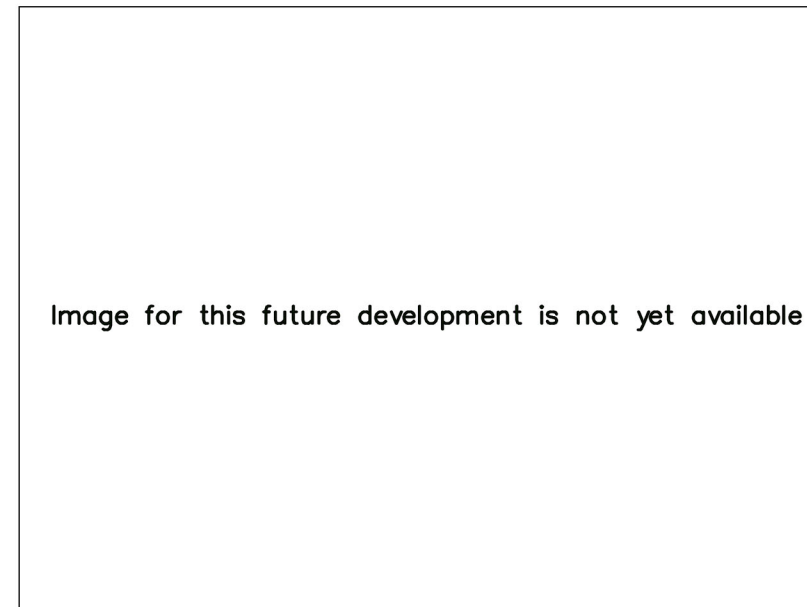
R14 – Harbourfront Landmark & Harbour Grand Kowloon, Hung Hom



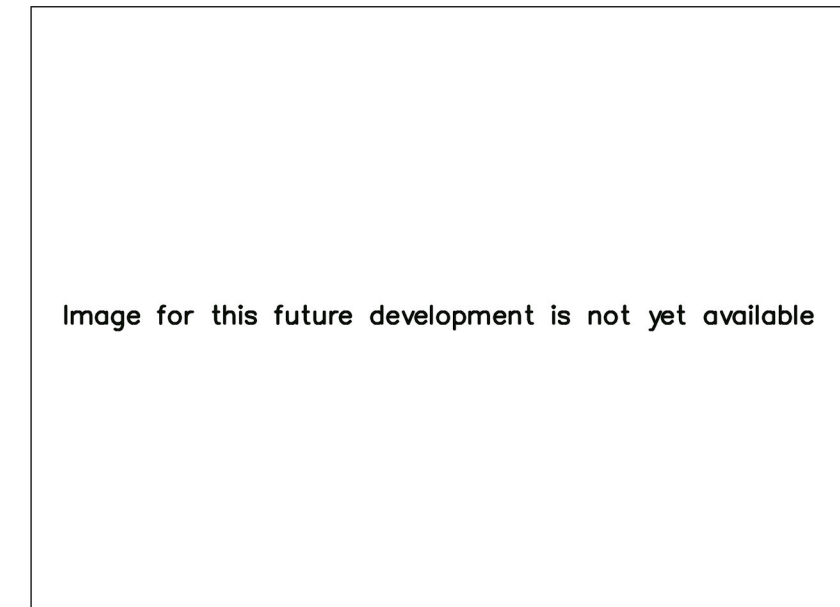
R15 – Kai Tak 2B Housing Development



R16 – Kai Tak 1L & 1K Housing Development



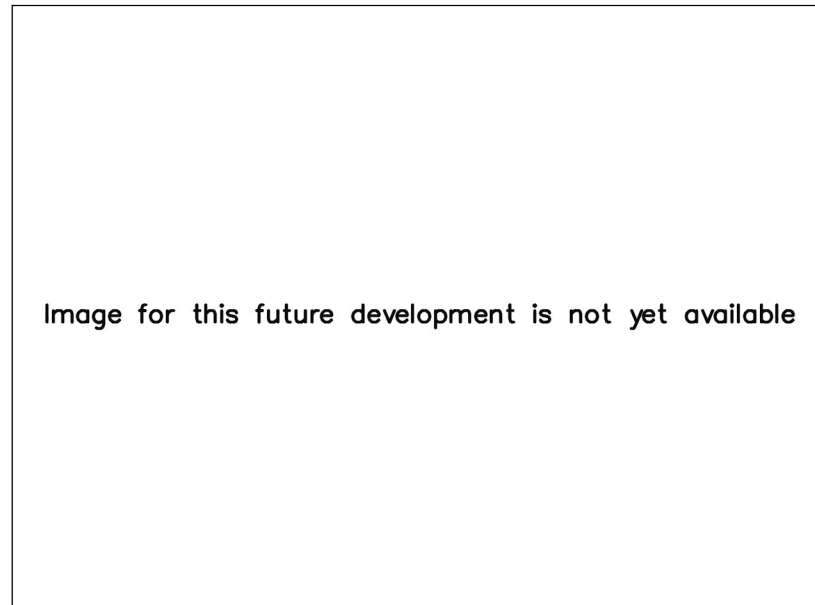
R17 – Kai Tak 1H & 1I Housing



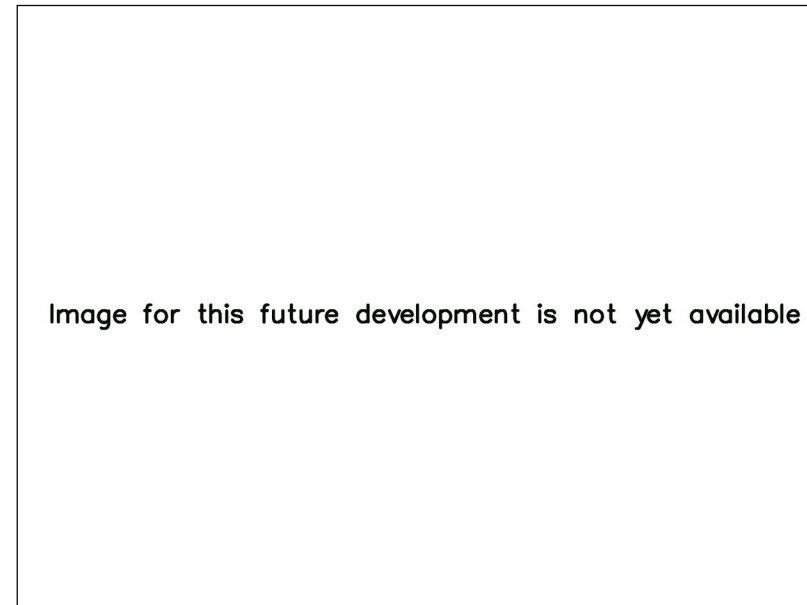
R18 – Hing Yan Street Residential Block

PRINTED BY: \$USERS\$
 \$DATES\$
 \$TIMES\$

		Drawing title		Original Size	A3	Scale	Date
		Photo of Visual Sensitive Receivers (Sheet 9 of 13)		© Copyright reserved		File name	14/JUNE/2013 Figure 9 16 9.dgn
Rev.	Description	Date		Drawing No.	Figure 9.16.9	Rev.	C



R19 – Yau Tong Bay Development



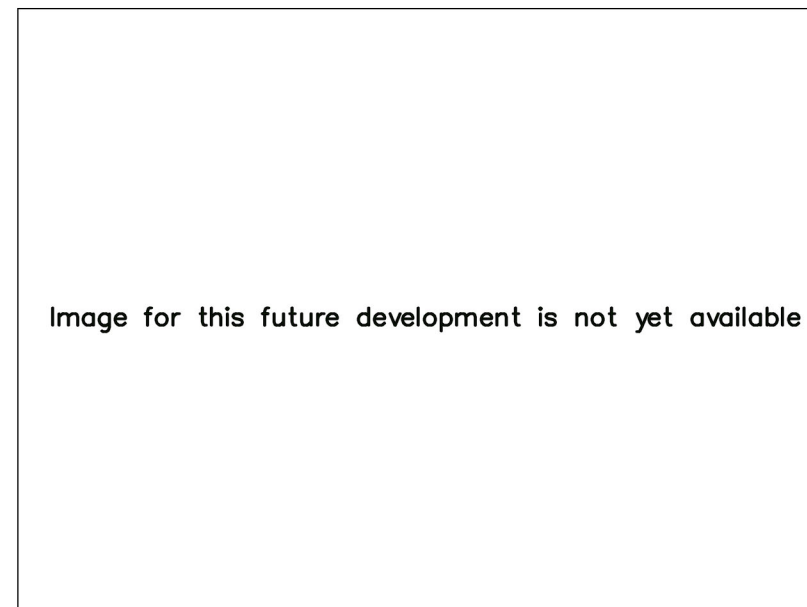
RE1 – Ma Tau Kok: Regional Open Space



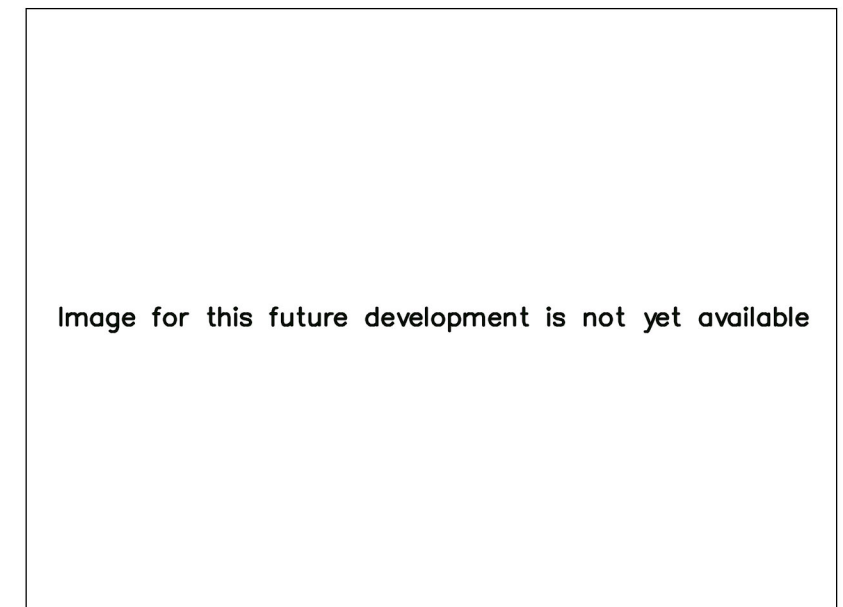
RE2 – Hoi Sham Park, Ma Tau Kok



RE3 – Current & Future Waterfront Promenade, Ma Tau Kok



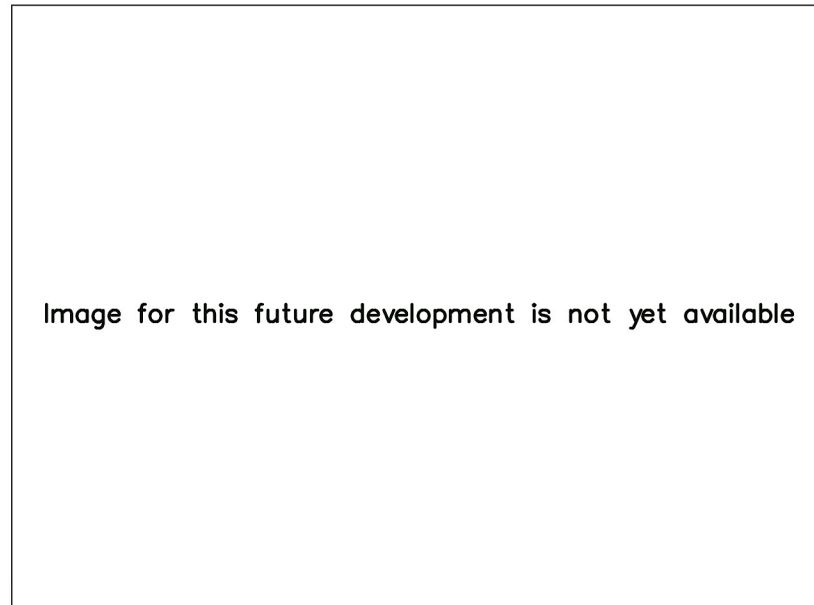
RE4 – Planned Multi-Purpose Stadium Complex Park



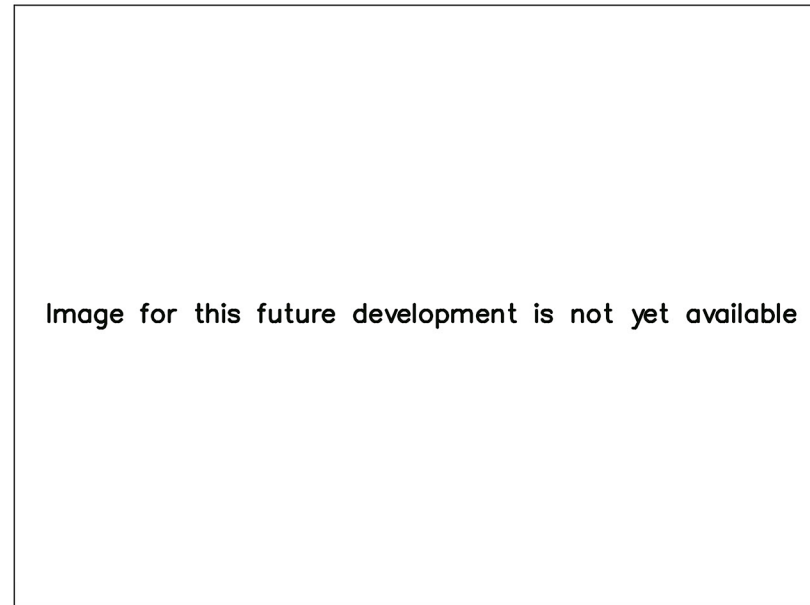
RE5 – Kai Tak Runway Precinct: Metro Park

PRINTED BY: \$USERS\$
 \$DATES\$
 \$TIMES\$

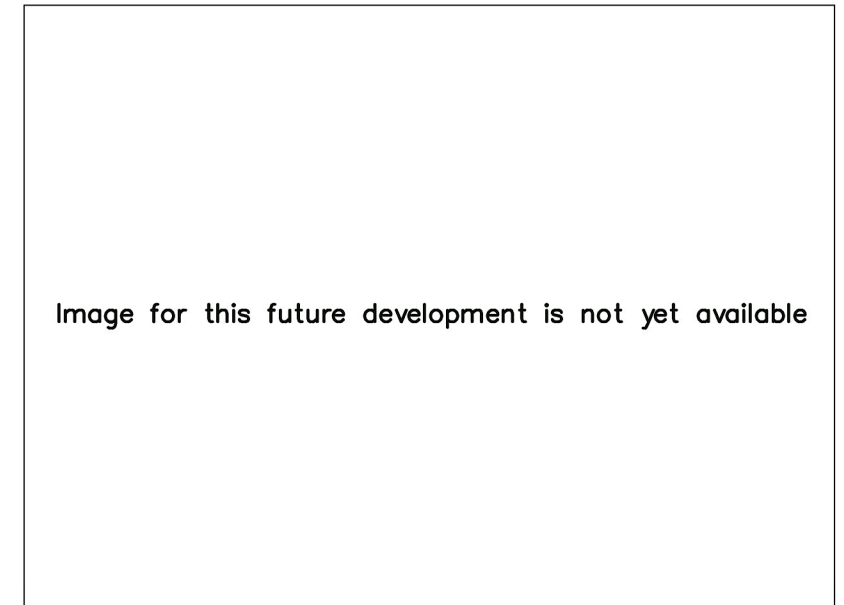
		Drawing title		Original Size	A3	Scale	Date
		Photo of Visual Sensitive Receivers (Sheet 10 of 13)		© Copyright reserved		File name	14/JUNE/2013 Figure 9 16 10.dgn
Rev.	Description	Date	Drawing No.		Figure 9.16.10	Rev.	C



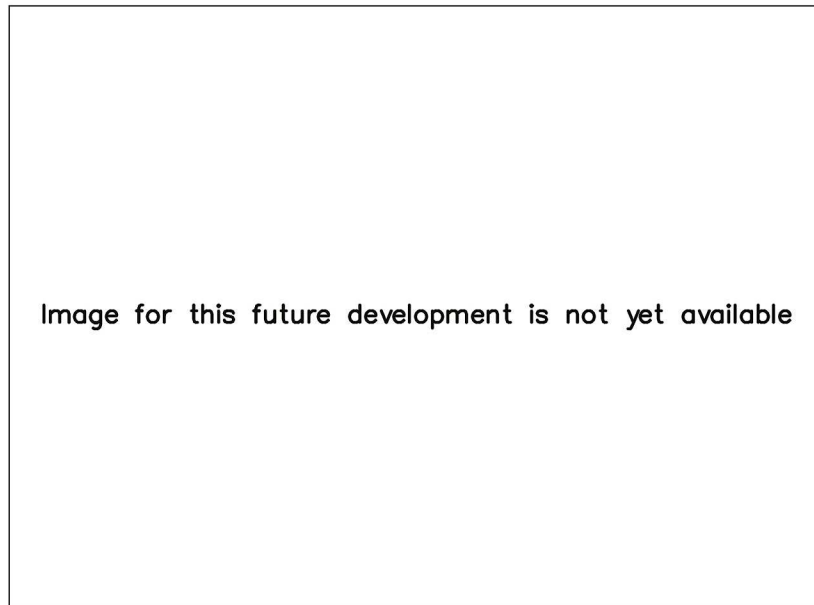
RE6 – Kai Tak Runway Precinct Northern Promenade



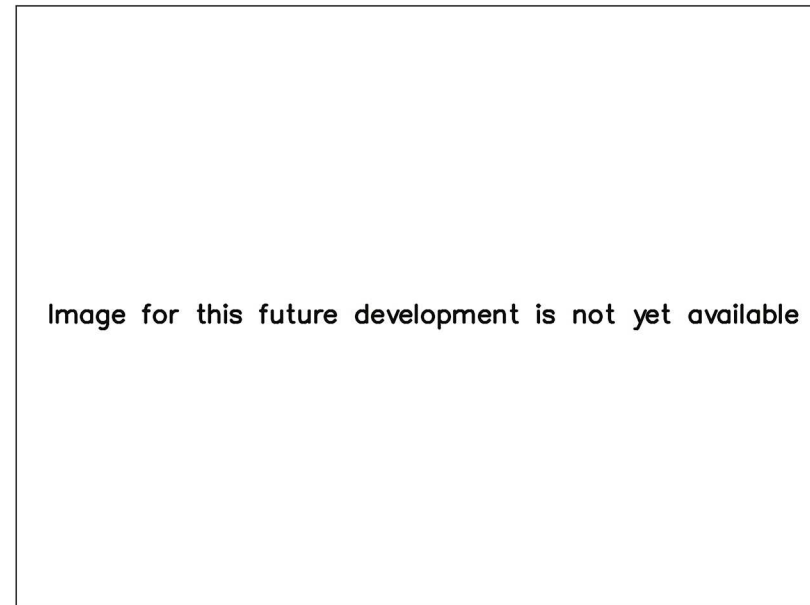
RE7 – Kai Tak Runway Park



RE8 – Kai Tak South Apron: Southern Promenade



RE9 – Kai Tak South Apron: Kowloon Bay Square



RE10 – Kai Tak South Apron: Amenity Area



RE11 – Enterprise Square: CIC Zero Carbon Park

PRINTED BY: \$USERS\$
 \$DATES\$
 \$TIMES\$

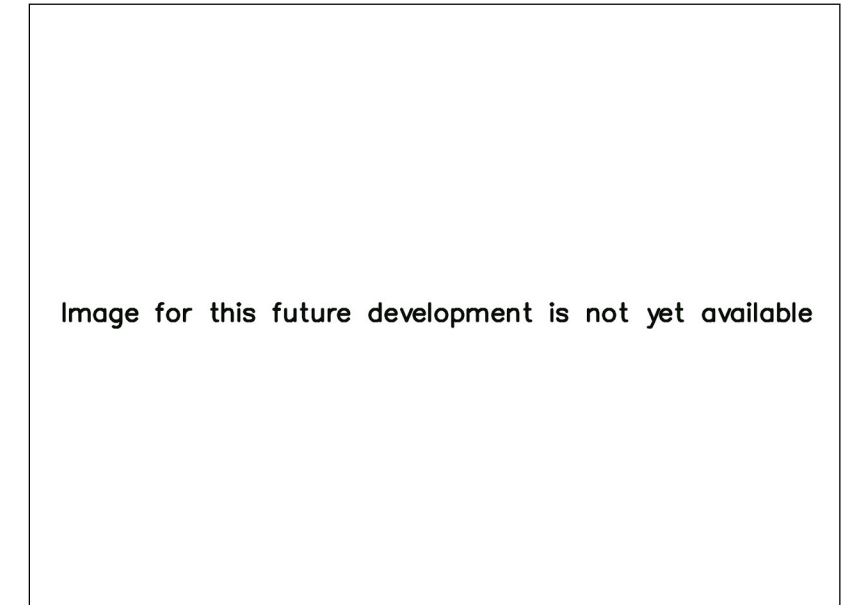
		Drawing title		Original Size	A3	Scale	Date
		Photo of Visual Sensitive Receivers (Sheet 11 of 13)		© Copyright reserved		File name	05/JULY/2013 Figure 9 16 11.dgn
Rev.	Description	Date		Drawing No.	Figure 9.16.11	Rev.	D



RE12 - Hoi Bun Road Park



RE13 - Kwun Tong Promenade (Existing)



RE14 - Kwun Tong Promenade (Planned)



RE15 - Laguna Park



T1 - Kwun Tong By-pass/Kai Fuk Road



T2 - Cha Kwo Ling Road

PRINTED BY: \$USERS\$
 \$DATES\$
 \$TIMES\$

		Drawing title		Original Size	A3	Scale	Date
		Photo of Visual Sensitive Receivers (Sheet 12 of 13)		© Copyright reserved		File name	14/JUNE/2013 Figure 9 16 12.dgn
Rev.	Description	Date		Drawing No.	Figure 9.16.12	Rev.	C



T3 – Harbour Traffic at Victoria Harbour

PRINTED BY: \$USERS\$
 \$DATES\$
 \$TIMES\$

		Drawing title		Original Size	A3	Scale	Date
		Photo of Visual Sensitive Receivers (Sheet 13 of 13)		© Copyright reserved		File name	14/JUNE/2013 Figure 9 16 13.dgn
Rev.	Description	Date		Drawing No.	Figure 9.16.13	Rev.	C