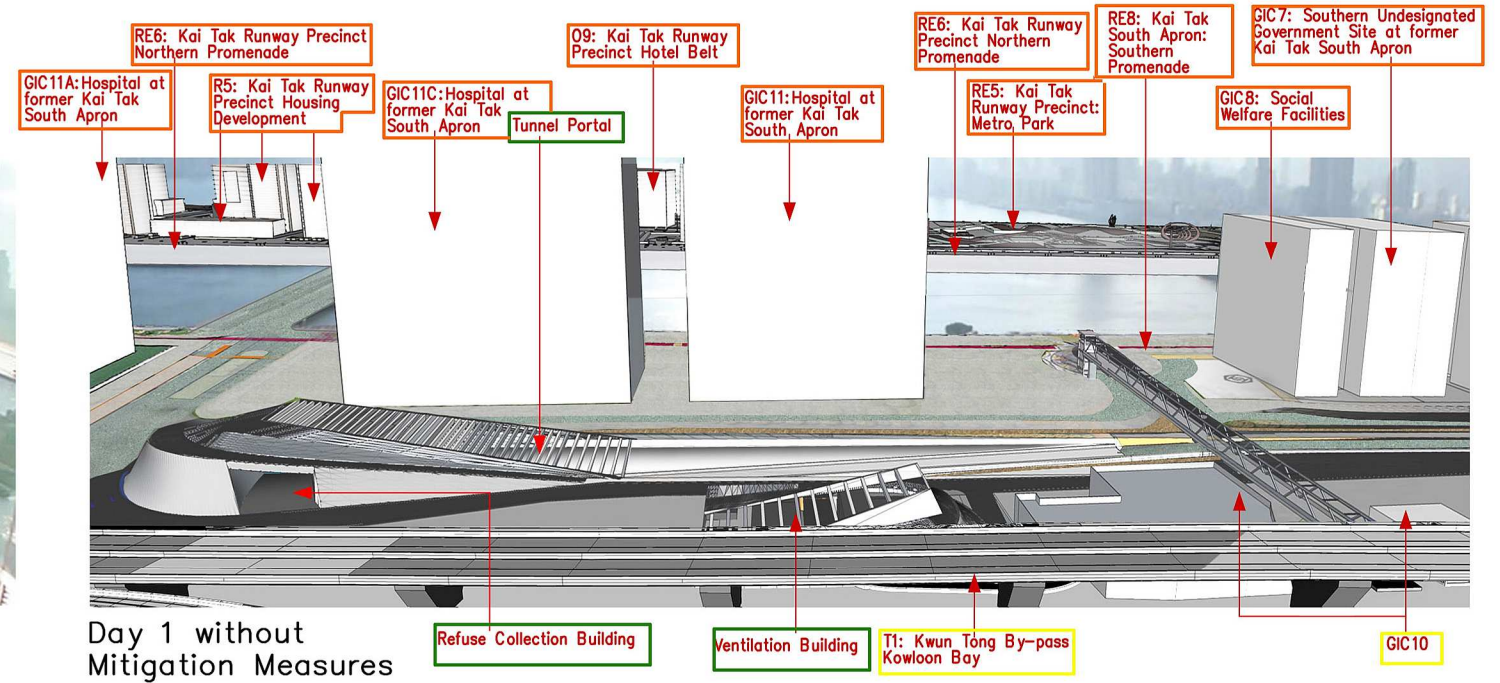


- TRUNK ROAD T2 + ASSOCIATED BUILDINGS
- PROPOSED DEVELOPMENTS BY OTHERS
- EXISTING DEVELOPMENTS

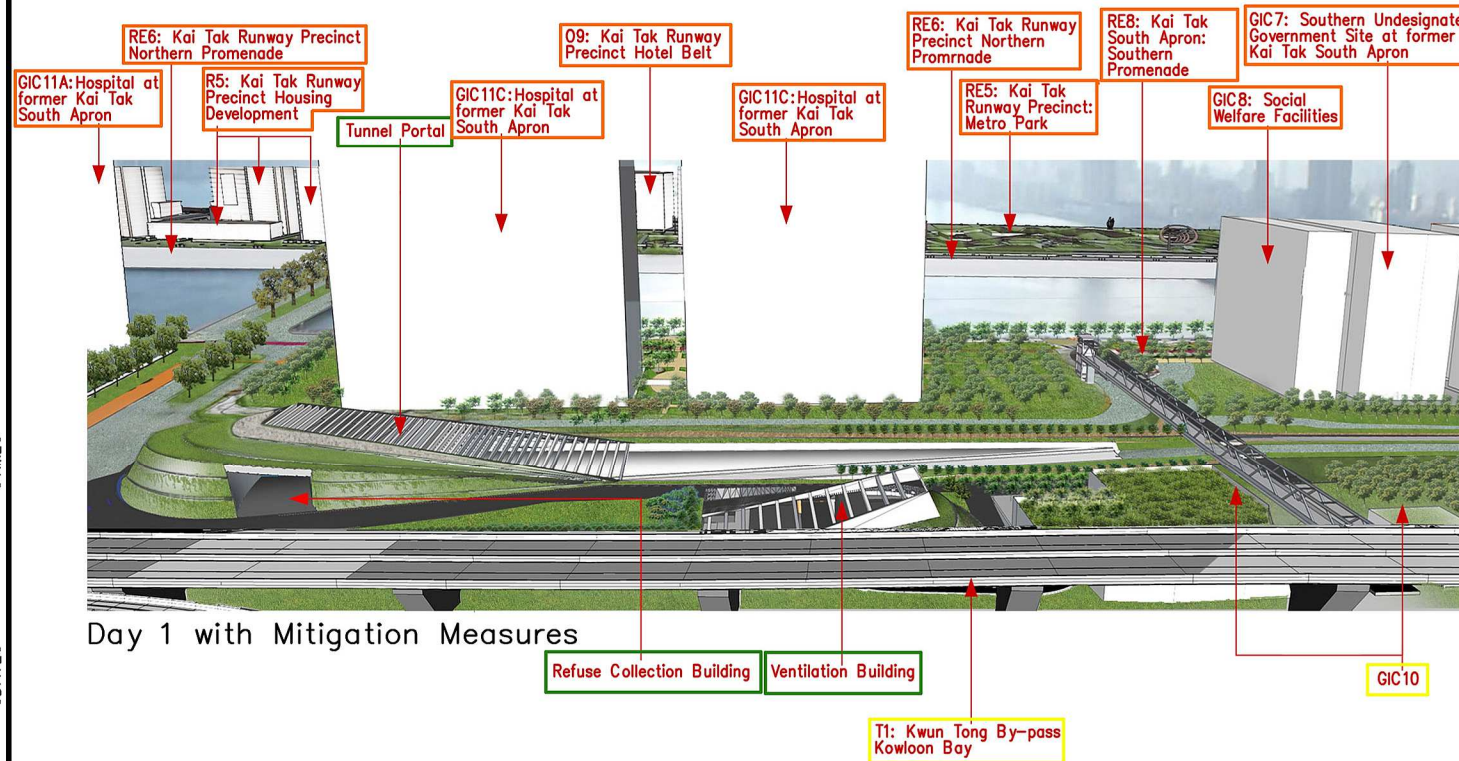
Please note: The future Kai Tak development does not form part of the Trunk Road T2 Project and is not for approval under this EIA submission. The information shown within these photomontages is indicative and provided to show the Trunk Road T2 & associated buildings in context with the surrounding area.



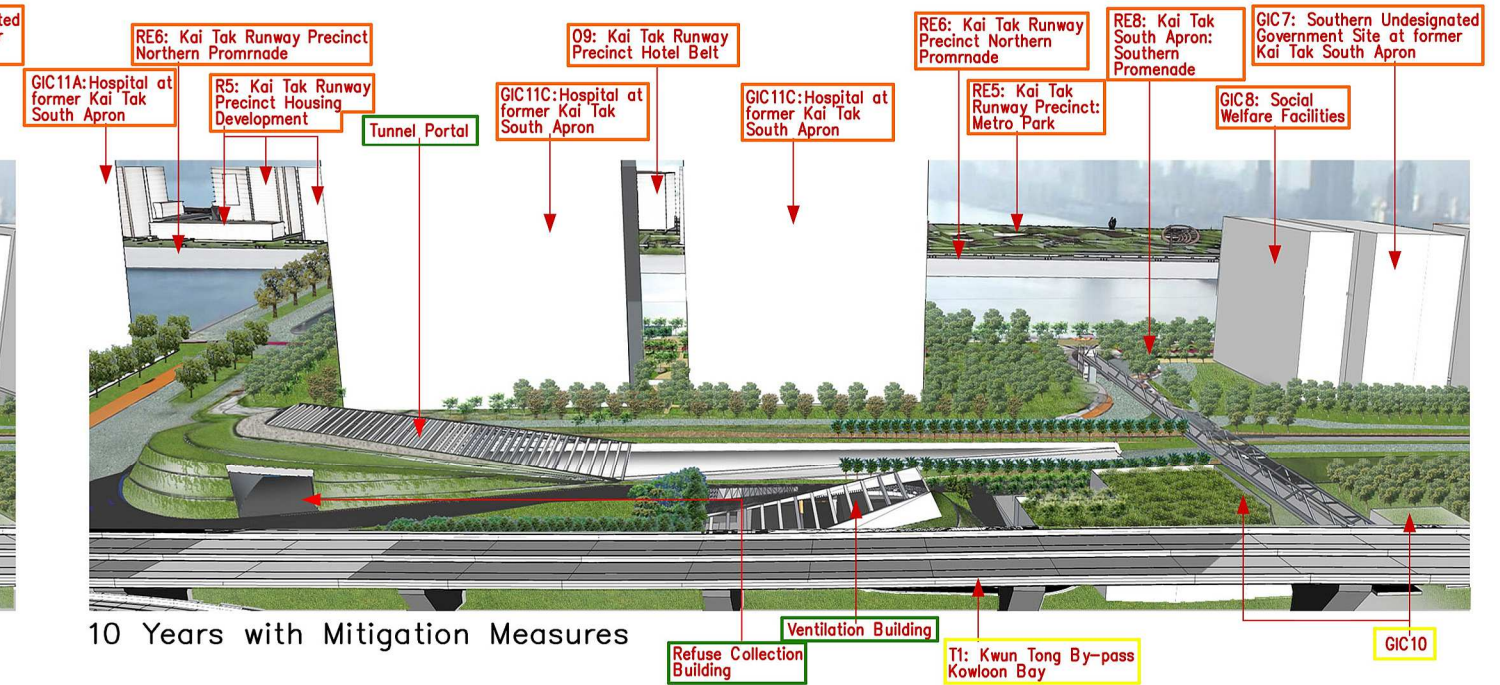
Existing Condition



Day 1 without Mitigation Measures



Day 1 with Mitigation Measures



10 Years with Mitigation Measures

PRINTED BY: \$USERS\$
 \$DATES\$
 \$TIMES\$

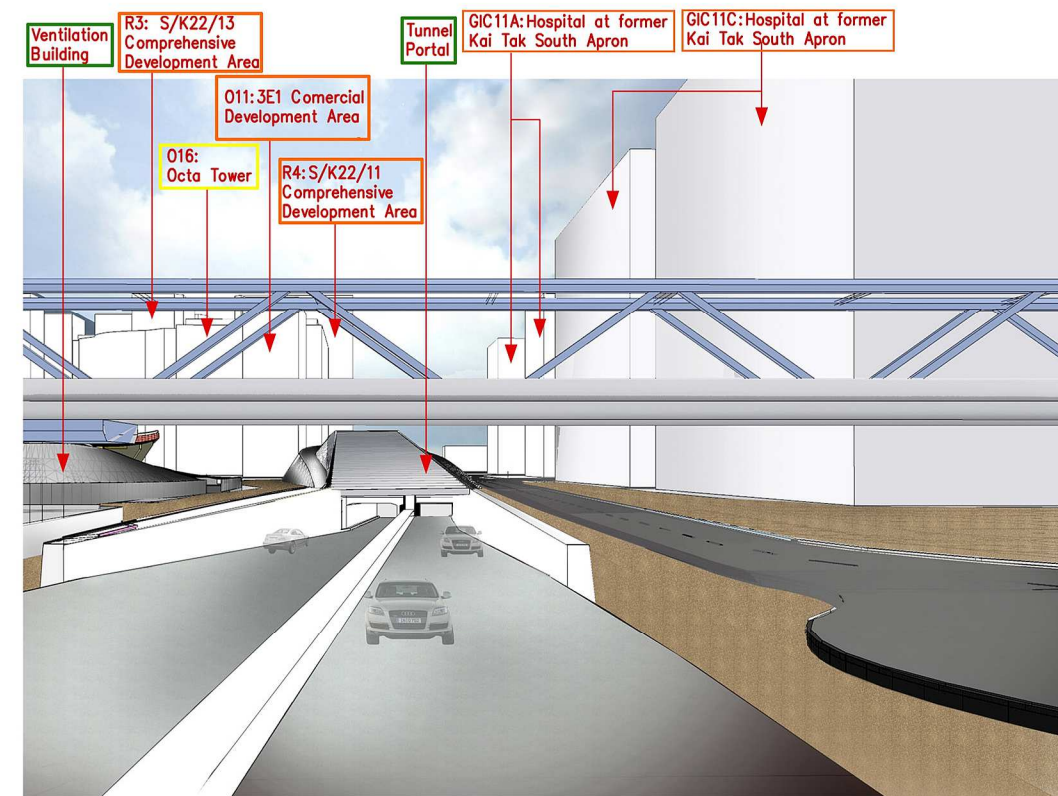
		Drawing title View Point No. 1 Photomontages – 16th Floor, Megabox	Original Size A3	Scale NTS	Date 24/JUNE/2013
			File name Figure 9 17 1.dgn		
			Drawing No. Figure 9.17.1		Rev. D
Rev.		Description	© Copyright reserved		

- TRUNK ROAD T2 + ASSOCIATED BUILDINGS
- PROPOSED DEVELOPMENTS BY OTHERS
- EXISTING DEVELOPMENTS

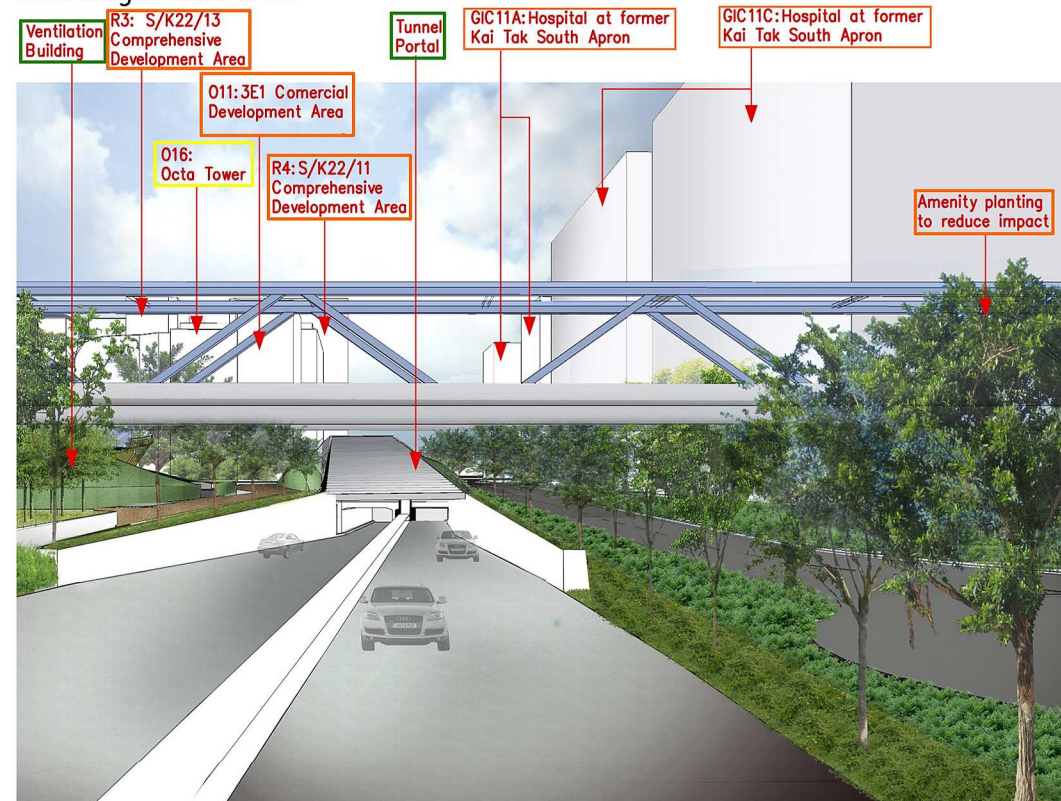
Please note: The future Kai Tak development does not form part of the Trunk Road T2 Project and is not for approval under this EIA submission. The information shown within these photomontages is indicative and provided to show the Trunk Road T2 & associated buildings in context with the surrounding area.



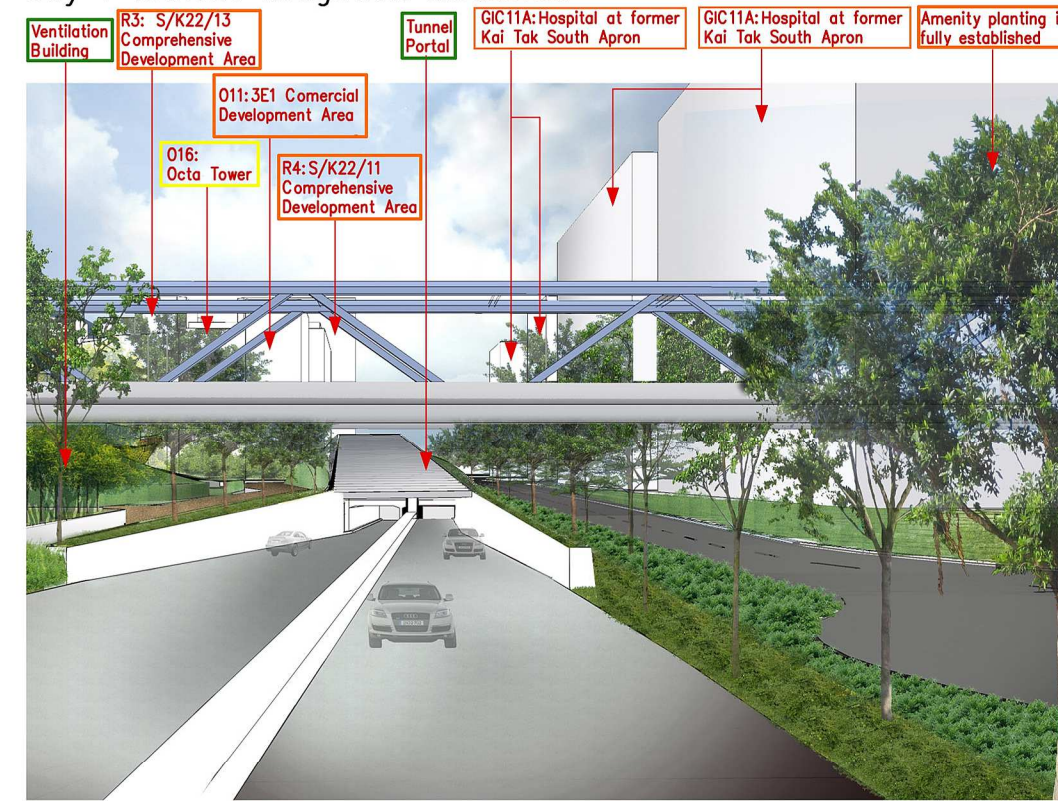
Existing Condition



Day 1 without Mitigation Measures



Day 1 with Mitigation Measures



10 Years with Mitigation Measures

PRINTED BY: \$USERS\$
 \$DATES\$
 \$TIMES\$

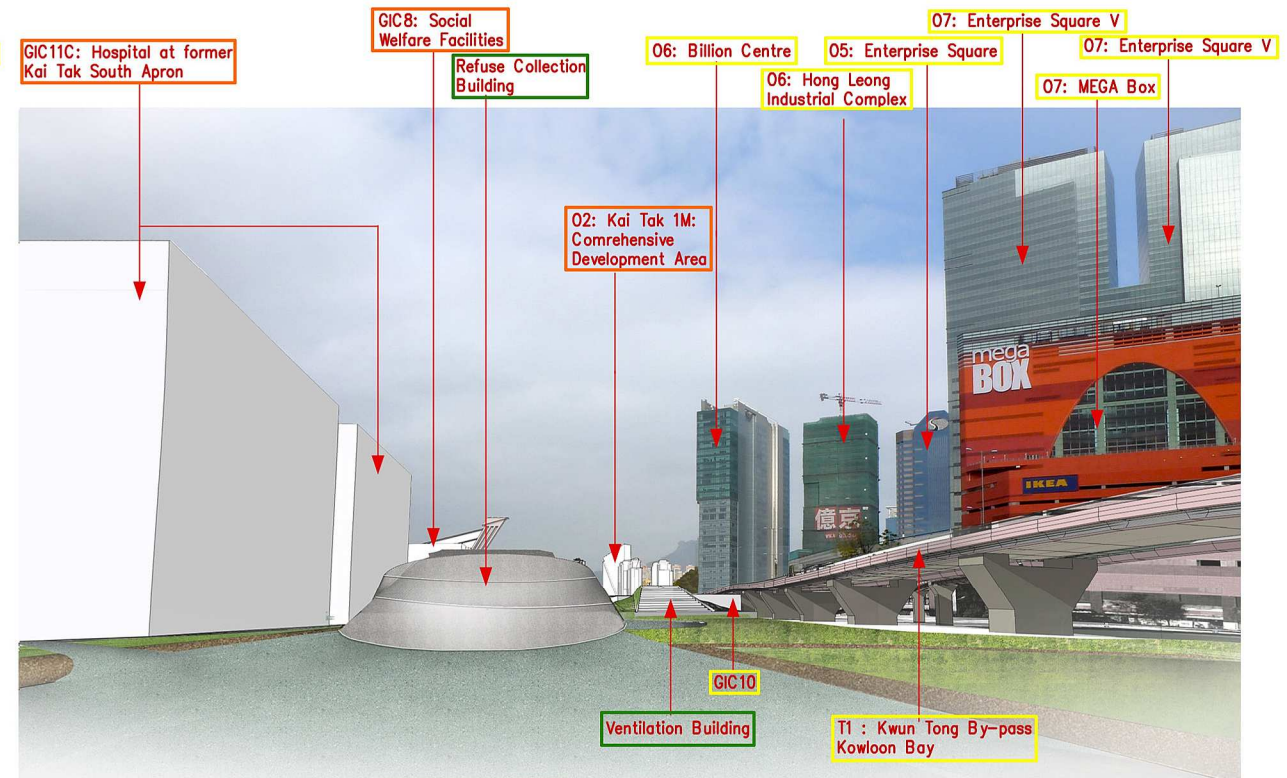
		Drawing title View Point No. 2 Photomontages – Trunk Road T2 & Road L18	Original Size A3	Scale NTS File name Figure 9.17.2.dgn	Date 24/JUNE/2013
			© Copyright reserved	Drawing No. Figure 9.17.2	Rev. C
Rev.	Description	Date			

- TRUNK ROAD T2 + ASSOCIATED BUILDINGS
- PROPOSED DEVELOPMENTS BY OTHERS
- EXISTING DEVELOPMENTS

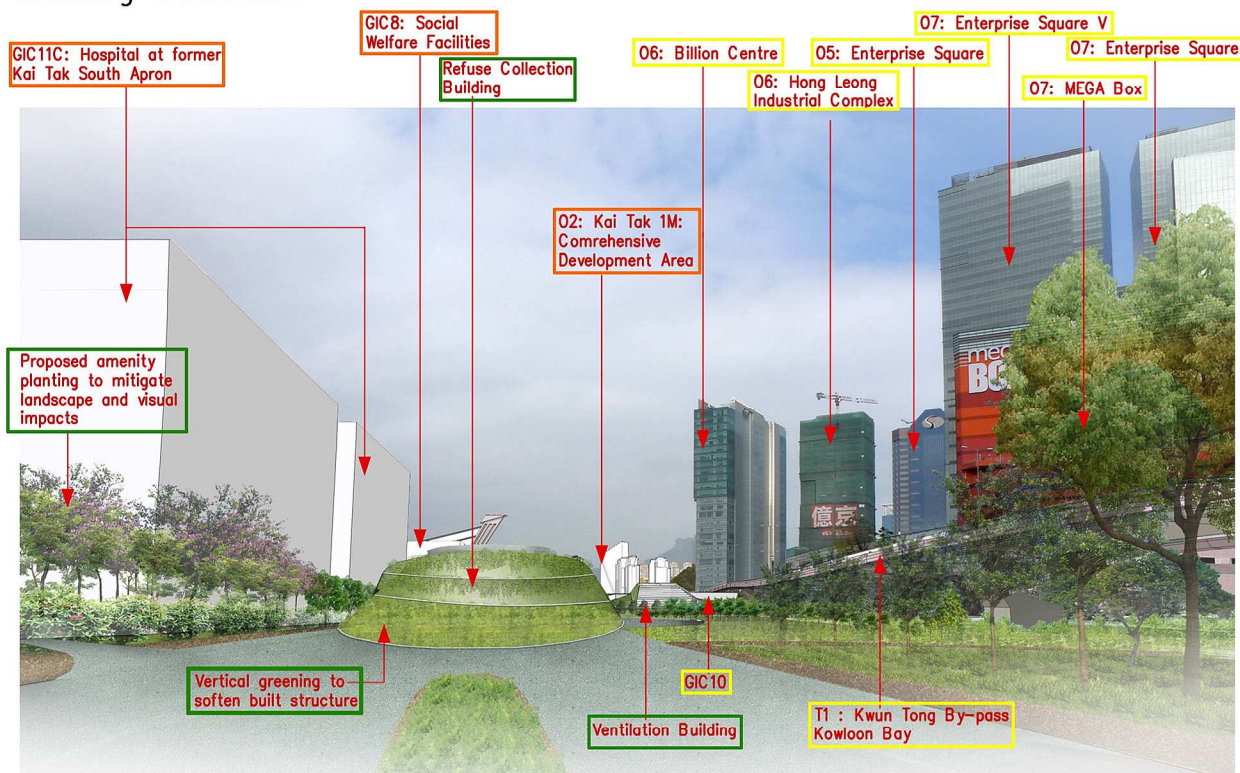
Please note: The future Kai Tak development does not form part of the Trunk Road T2 Project and is not for approval under this EIA submission. The information shown within these photomontages is indicative and provided to show the Trunk Road T2 & associated buildings in context with the surrounding area.



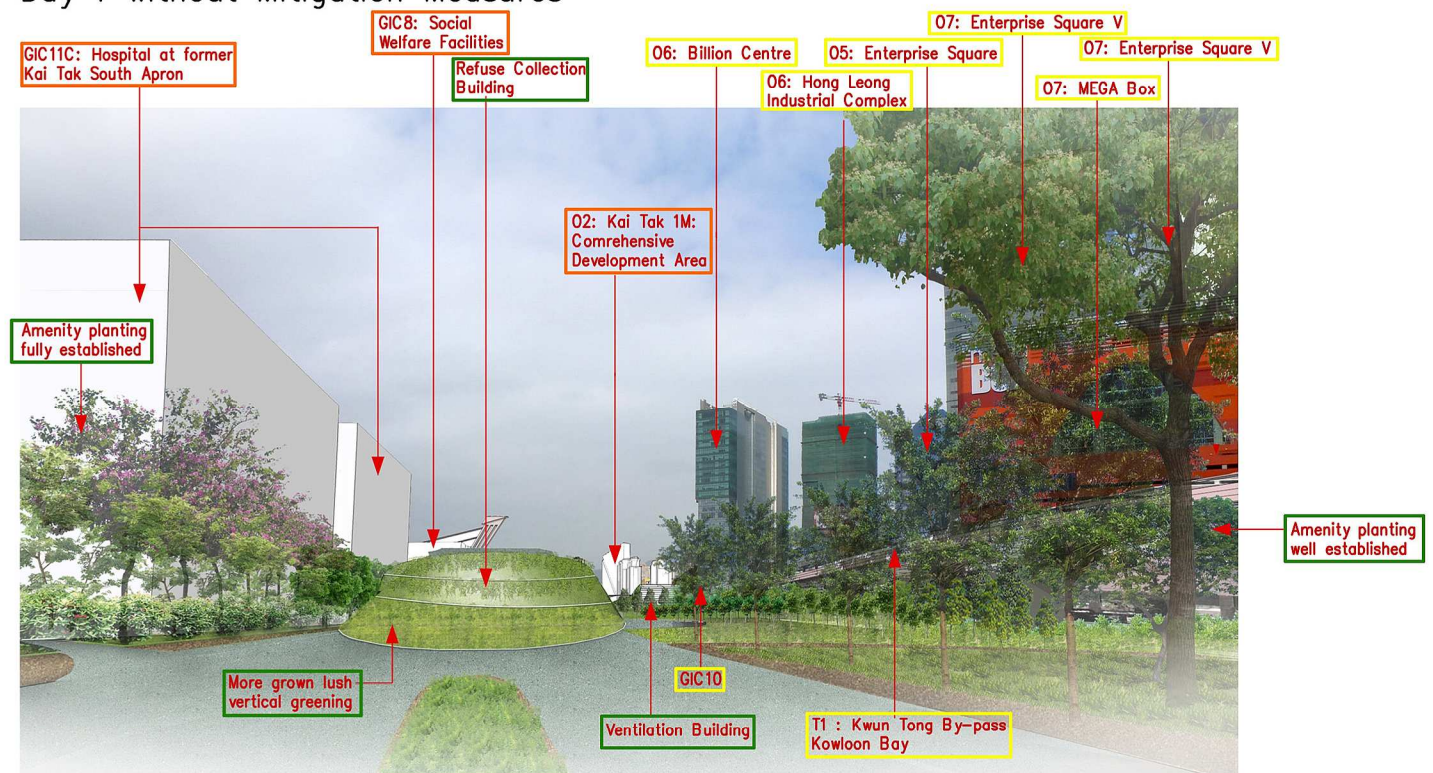
Existing Condition



Day 1 without Mitigation Measures



Day 1 with Mitigation Measures



10 Years with Mitigation Measures


Drawing title View Point No. 3 Photomontages – Trunk Road T2, Refuse Collection Road D4	
--	--

Original Size	A3	Scale NTS	Date 05/JULY/2013
© Copyright reserved		File name	Figure 9.17.3.dgn
Rev.	Description	Date	Drawing No. Figure 9.17.3
			Rev. F

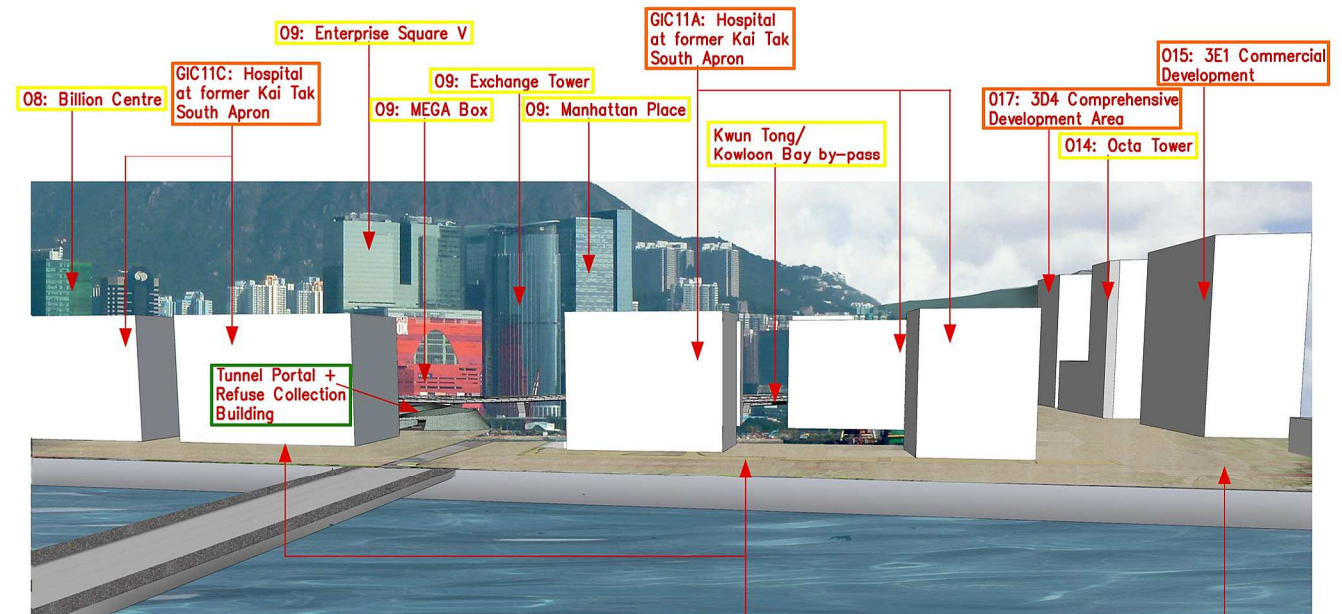
PRINTED BY: \$USERS\$
 \$DATES\$
 \$TIMES\$

- TRUNK ROAD T2 + ASSOCIATED BUILDINGS
- PROPOSED DEVELOPMENTS BY OTHERS
- EXISTING DEVELOPMENTS

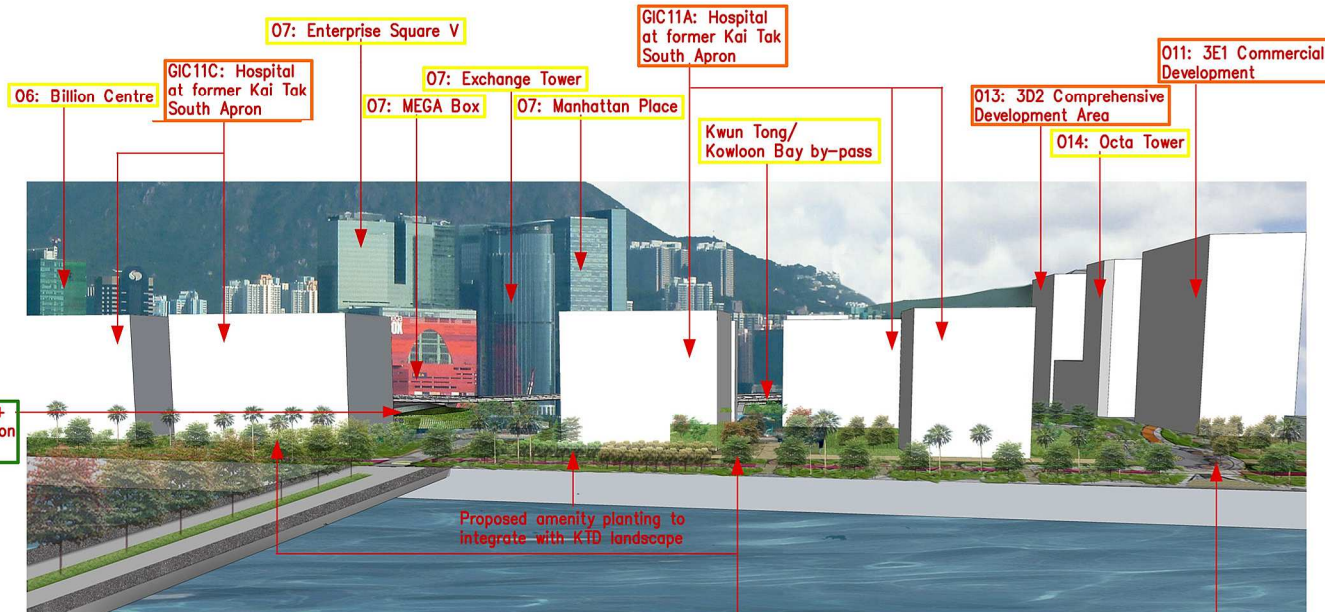
Please note: The future Kai Tak development does not form part of the Trunk Road T2 Project and is not for approval under this EIA submission. The information shown within these photomontages is indicative and provided to show the Trunk Road T2 & associated buildings in context with the surrounding area.



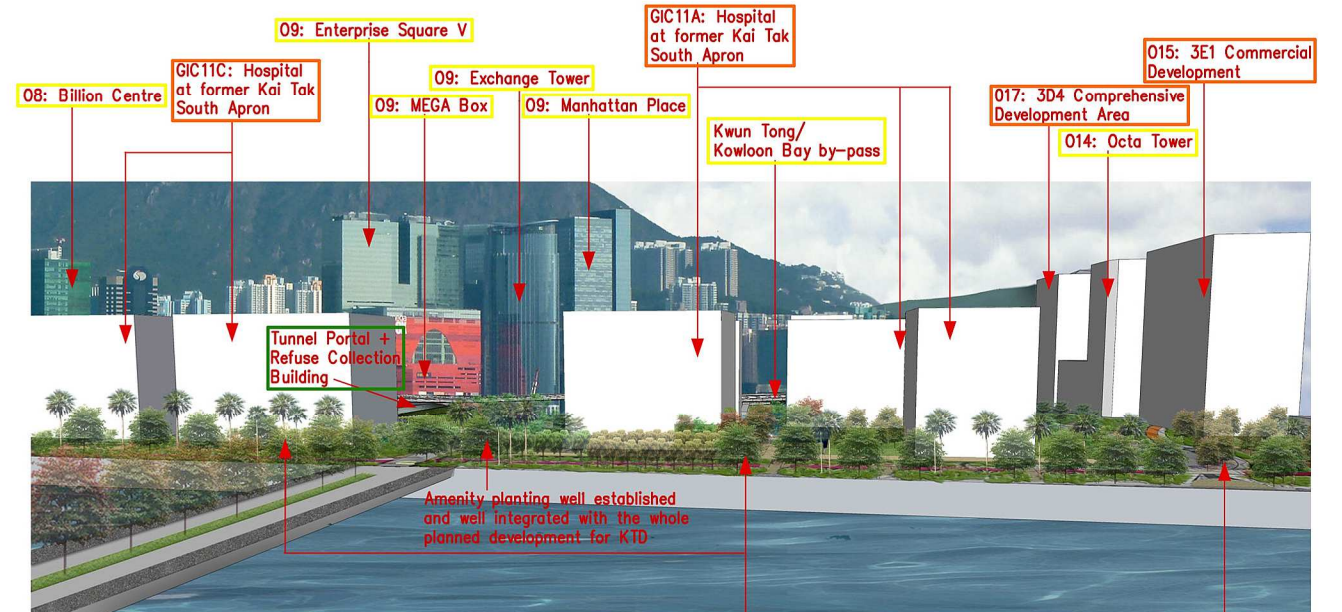
Existing Condition



Day 1 without Mitigation Measures



Day 1 with Mitigation Measures



10 Years with Mitigation Measures

REB: Kai Tak South Apron: Southern Promenade
 Conceptual landscape design to improve visual quality
 REB: Kai Tak South Apron: Kowloon Bay Square

REB: Kai Tak South Apron: Southern Promenade
 REB: Kai Tak South Apron: Kowloon Bay Square

PRINTED BY: \$USERS\$
 \$DATES\$
 \$TIME\$

Drawing title
 View Point No. 4 Photomontages –
 Top Floor Proposed Residential Block:
 R3 Runway Precinct Housing Development

Original Size	A3	Scale	NTS	Date	24/JUNE/2013
© Copyright reserved		File name	Figure 9.17.4.dgn		
Rev.	Description	Date	Drawing No.	Figure 9.17.4	Rev. D