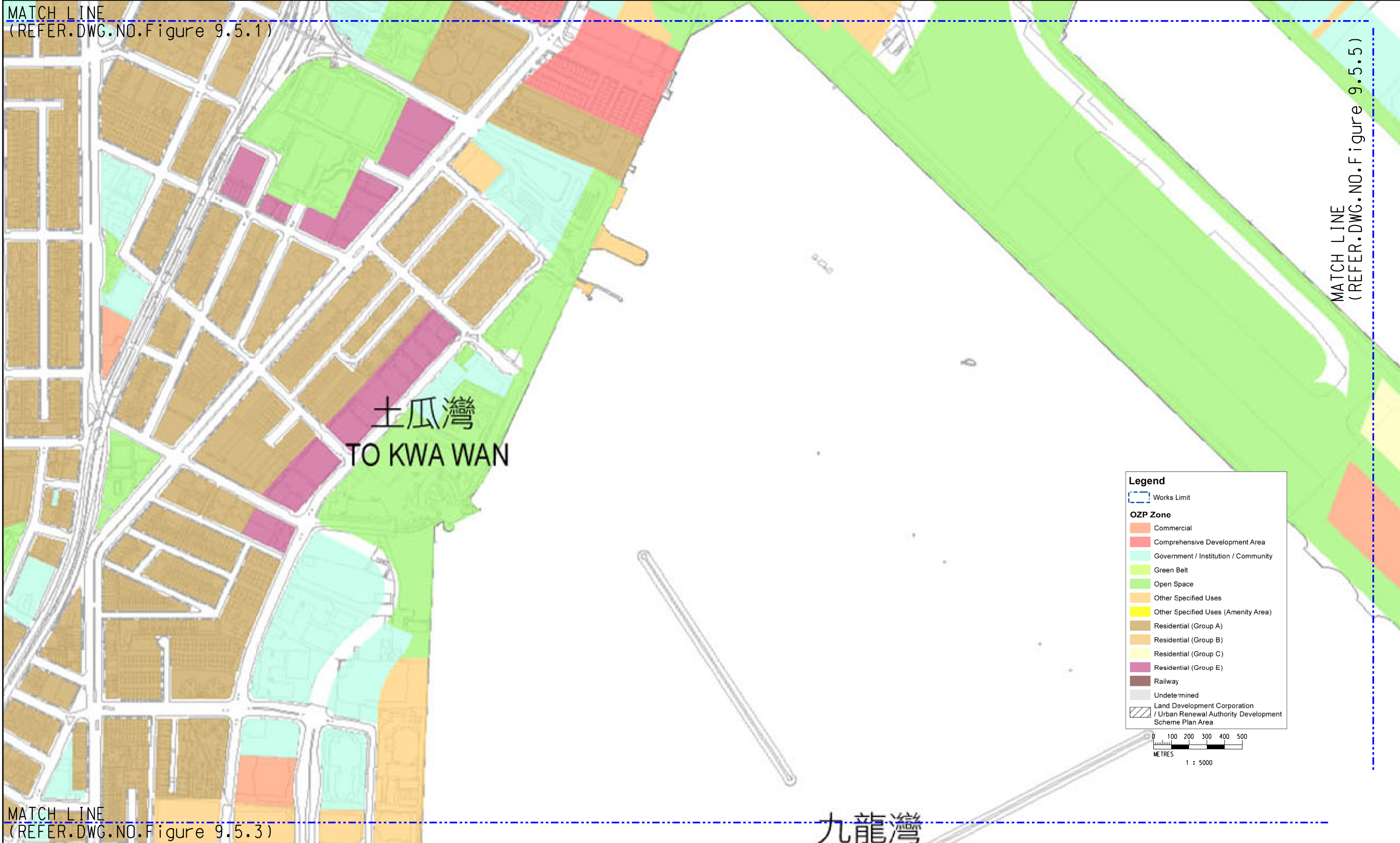


PRINTED BY: \$USERS\$  
 \$DATES\$  
 \$TIMES\$


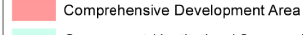



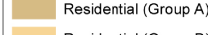
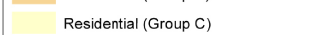
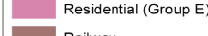
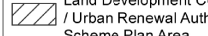
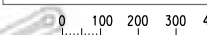
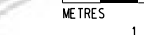

|   |             |                      |             |              |                  |      |              |
|---|-------------|----------------------|-------------|--------------|------------------|------|--------------|
| Drawing title   |             | Original Size        | A3          | Scale        | 1:5000           | Date | 14/JUNE/2013 |
| PLANNING & DEVELOPMENT FRAMEWORK(OZP)<br>(SHEET 2 OF 9) |             | © Copyright reserved |             | File name    | Figure 9 5 1.dgn |      |              |
| Rev.  | Description | Date                 | Drawing No. | Figure 9.5.1 |                  | Rev. | B            |

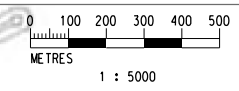
MATCH LINE  
 (REFER.DWG.NO.Figure 9.5.1)

MATCH LINE  
 (REFER.DWG.NO.Figure 9.5.5)



**Legend**

-  Works Limit
- OZP Zone**
-  Commercial
-  Comprehensive Development Area
-  Government / Institution / Community
-  Green Belt
-  Open Space
-  Other Specified Uses
-  Other Specified Uses (Amenity Area)
-  Residential (Group A)
-  Residential (Group B)
-  Residential (Group C)
-  Residential (Group E)
-  Railway
-  Undetermined
-  Land Development Corporation / Urban Renewal Authority Development Scheme Plan Area

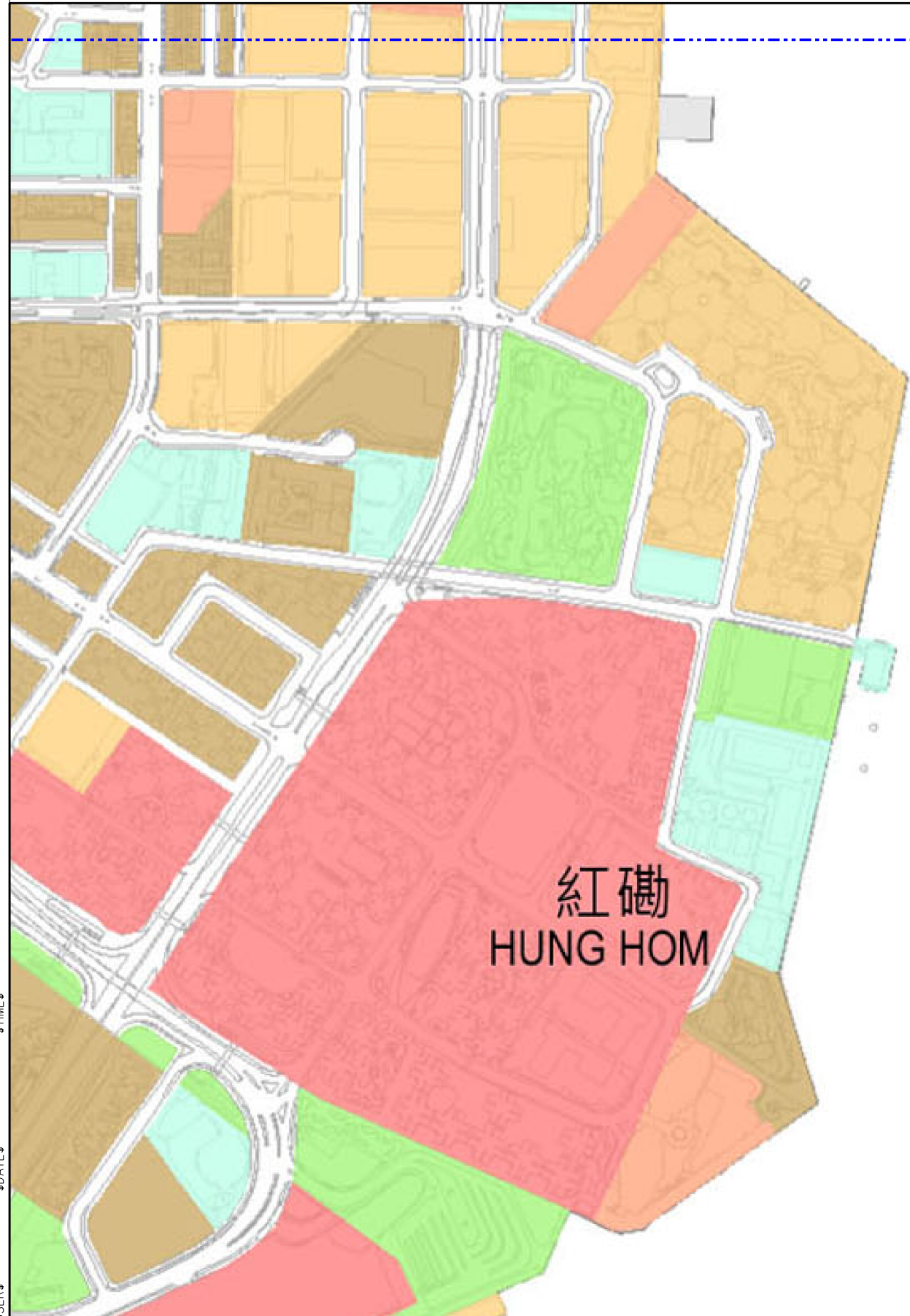


MATCH LINE  
 (REFER.DWG.NO.Figure 9.5.3)

九龍灣

PRINTED BY: \$USERS\$  
 \$DATES\$  
 \$TIME\$  
 \$FILES\$
















|  |             |                      |             |              |                  |      |              |
|--|-------------|----------------------|-------------|--------------|------------------|------|--------------|
| Drawing title  |             | Original Size        | A3          | Scale        | 1:5000           | Date | 14/JUNE/2013 |
| PLANNING & DEVELOPMENT FRAMEWORK (OZP)<br>(SHEET 3 OF 9) |             | © Copyright reserved |             | File name    | Figure 9 5 2.dgn |      |              |
| Rev.   | Description | Date                 | Drawing No. | Figure 9.5.2 |                  | Rev. | A            |



MATCH LINE  
 (REFER. DWG. NO. Figure 9.5.3)  
 九龍灣  
 KOWLOON BAY

MATCH LINE  
 (REFER. DWG. NO. Figure 9.5.6)

**Legend**

-  Works Limit
- OZP Zone**
-  Commercial
-  Comprehensive Development Area
-  Government / Institution / Community
-  Green Belt
-  Open Space
-  Other Specified Uses
-  Other Specified Uses (Amenity Area)
-  Residential (Group A)
-  Residential (Group B)
-  Residential (Group C)
-  Residential (Group E)
-  Railway
-  Undetermined
-  Land Development Corporation / Urban Renewal Authority Development Scheme Plan Area

0 100 200 300 400 500  
 METRES  
 1 : 5000

PRINTED BY: \$USERS\$  
\$DATES\$  
\$TIME\$

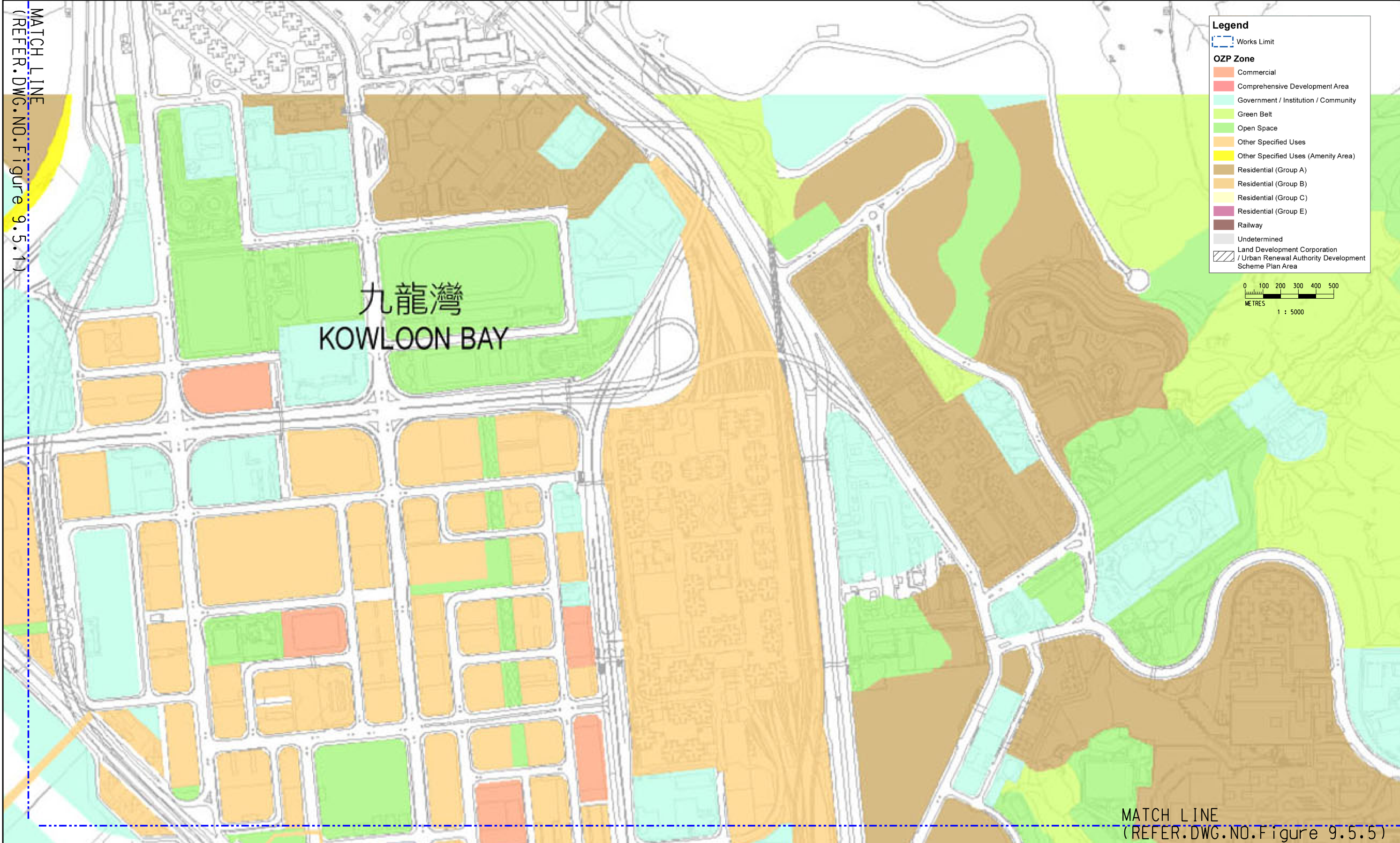
| Rev. | Description | Date |
|------|-------------|------|
|      |             |      |

Drawing title  
**PLANNING & DEVELOPMENT FRAMEWORK (OZP)**  
 (SHEET 4 OF 9)

|                      |    |           |                  |      |              |
|----------------------|----|-----------|------------------|------|--------------|
| Original Size        | A3 | Scale     | 1:5000           | Date | 14/JUNE/2013 |
| © Copyright reserved |    | File name | Figure 9.5.3.dgn |      |              |
| Drawing No.          |    |           |                  | Rev. |              |
| Figure 9.5.3         |    |           |                  | A    |              |

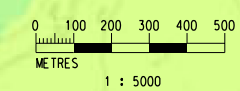


MATCH LINE  
(REFER. DWG. NO. Figure 9.5.1)



**Legend**

- Works Limit
- OZP Zone**
- Commercial
- Comprehensive Development Area
- Government / Institution / Community
- Green Belt
- Open Space
- Other Specified Uses
- Other Specified Uses (Amenity Area)
- Residential (Group A)
- Residential (Group B)
- Residential (Group C)
- Residential (Group E)
- Railway
- Undetermined
- Land Development Corporation / Urban Renewal Authority Development Scheme Plan Area

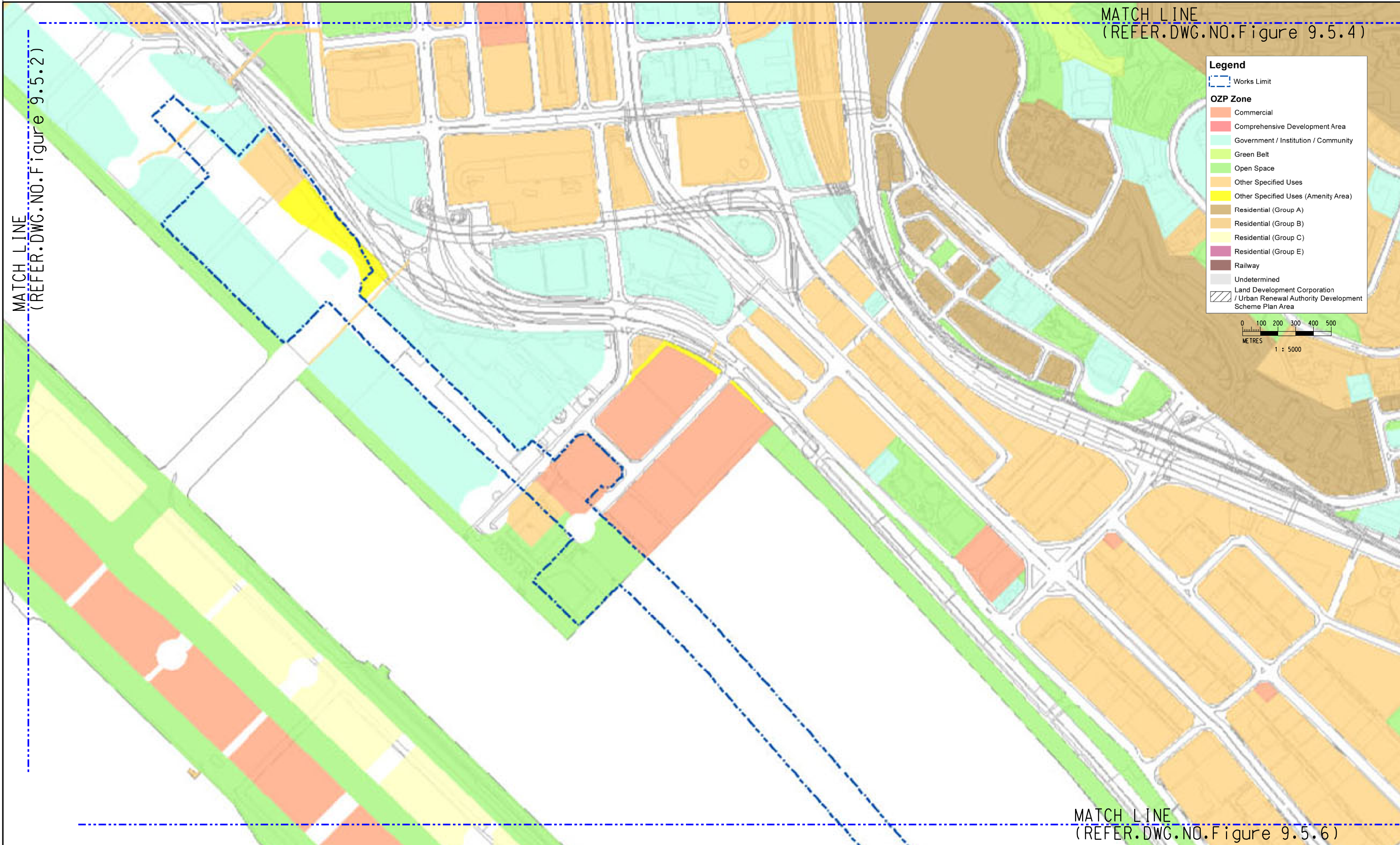


MATCH LINE  
(REFER. DWG. NO. Figure 9.5.5)

PRINTED BY: \$USERS\$  
\$DATES\$  
\$TIMES\$

|  |  |  |
|--|--|--|
| Drawing title  |  |  |
| PLANNING & DEVELOPMENT FRAMEWORK (OZP)<br>(SHEET 5 OF 9) |  |  |

|                      |    |             |                  |      |              |
|----------------------|----|-------------|------------------|------|--------------|
| Original Size        | A3 | Scale       | 1:5000           | Date | 14/JUNE/2013 |
| © Copyright reserved |    | File name   | Figure 9 5 4.dgn |      |              |
|                      |    | Drawing No. | Figure 9.5.4     |      | Rev.         |
|                      |    |             |                  | A    |              |



PRINTED BY: \$USERS\$  
 \$DATES\$  
 \$TIMES\$












| Rev. | Description | Date |
|------|-------------|------|
|      |             |      |

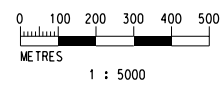
Drawing title  
**PLANNING & DEVELOPMENT FRAMEWORK (OZP)**  
 (SHEET 6 OF 9)

|                      |    |           |                  |      |              |
|----------------------|----|-----------|------------------|------|--------------|
| Original Size        | A3 | Scale     | 1:5000           | Date | 14/JUNE/2013 |
| © Copyright reserved |    | File name | Figure 9 5 5.dgn |      |              |
| Drawing No.          |    |           | Figure 9.5.5     |      | Rev.         |
|                      |    |           |                  |      | A            |

MATCH LINE  
(REFER.DWG.NO.Figure 9.5.5)

**Legend**

-  Works Limit
- OZP Zone**
-  Commercial
-  Comprehensive Development Area
-  Government / Institution / Community
-  Green Belt
-  Open Space
-  Other Specified Uses
-  Other Specified Uses (Amenity Area)
-  Residential (Group A)
-  Residential (Group B)
-  Residential (Group C)
-  Residential (Group E)
-  Railway
-  Undetermined
-  Land Development Corporation / Urban Renewal Authority Development Scheme Plan Area



PRINTED BY: \$USERS\$  
 \$DATES\$  
 \$TIME\$  
 MATCH LINE  
 (REFER.DWG.NO.Figure 9.5.3)

MATCH LINE  
 (REFER.DWG.NO.Figure 9.5.7)

|   |             |                      |             |           |              |                  |              |
|---|-------------|----------------------|-------------|-----------|--------------|------------------|--------------|
| Drawing title   |             | Original Size        | A3          | Scale     | 1:5000       | Date             | 14/JUNE/2013 |
| <b>PLANNING &amp; DEVELOPMENT FRAMEWORK (OZP)</b><br>(SHEET 7 OF 9) |             | © Copyright reserved |             | File name |              | Figure 9 5 6.dgn |              |
| Rev.  | Description | Date                 | Drawing No. |           | Figure 9.5.6 |                  | Rev.         |
|   |             |                      |             |           |              |                  | A            |