

PRINTED BY: \$USERS\$
 \$DATES\$
 \$TIMES\$

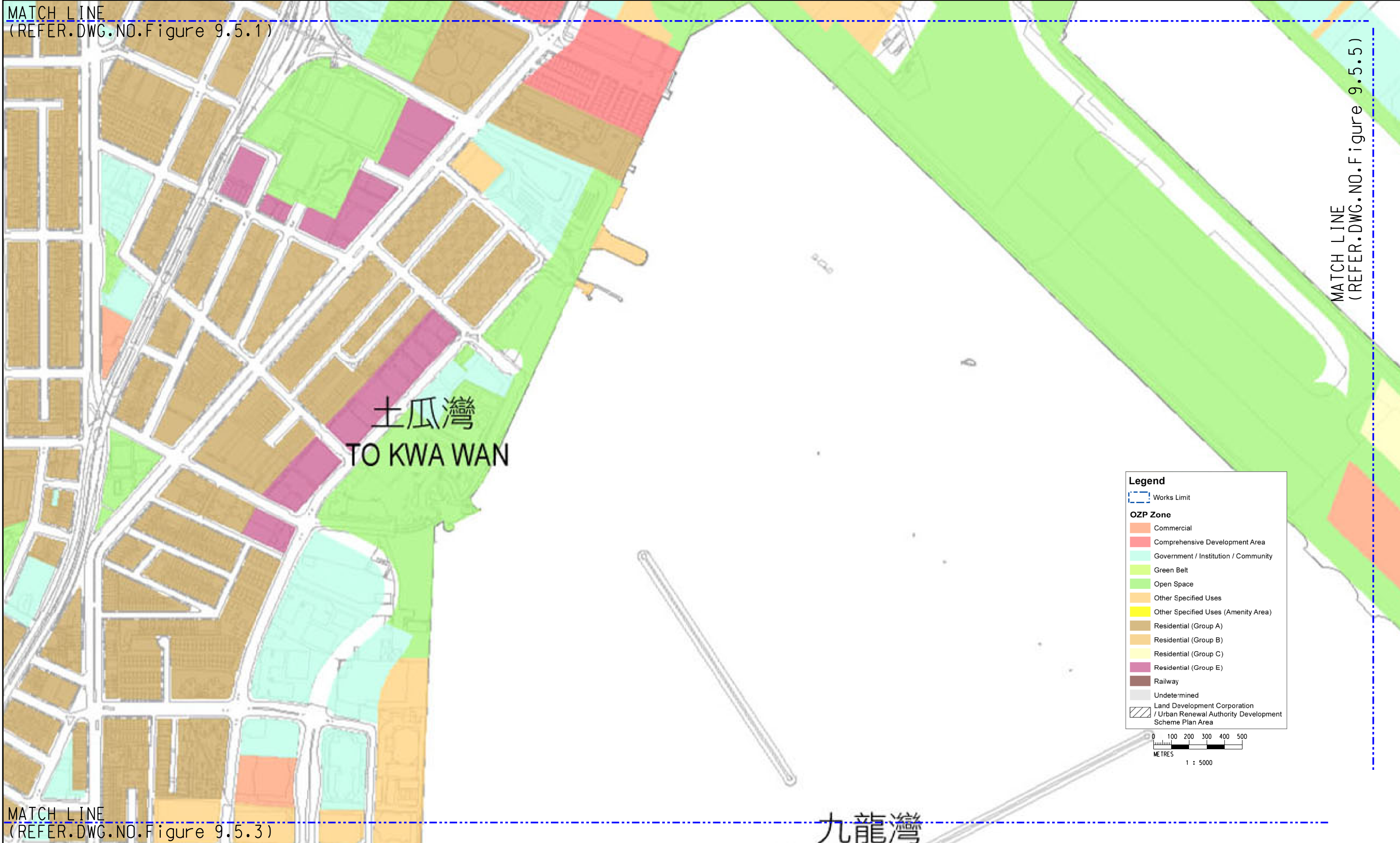
MATCH LINE
 (REFER.DWG.NO.Figure 9.5.2)

MATCH LINE
 (REFER.DWG.NO.Figure 9.5.4)












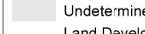
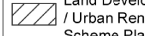

| | | | | | | | |
|---|-------------|----------------------|-------------|-----------|------------------|------|--------------|
| Drawing title | | Original Size | A3 | Scale | 1:5000 | Date | 14/JUNE/2013 |
| PLANNING & DEVELOPMENT FRAMEWORK(OZP) (SHEET 2 OF 9) | | © Copyright reserved | | File name | Figure 9 5 1.dgn | | |
| Rev. | Description | Date | Drawing No. | | Figure 9.5.1 | | Rev. |
| | | | | | | | B |

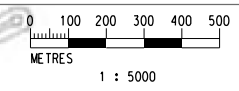
MATCH LINE
 (REFER.DWG.NO.Figure 9.5.1)

MATCH LINE
 (REFER.DWG.NO.Figure 9.5.5)



Legend

-  Works Limit
- OZP Zone**
-  Commercial
-  Comprehensive Development Area
-  Government / Institution / Community
-  Green Belt
-  Open Space
-  Other Specified Uses
-  Other Specified Uses (Amenity Area)
-  Residential (Group A)
-  Residential (Group B)
-  Residential (Group C)
-  Residential (Group E)
-  Railway
-  Undetermined
-  Land Development Corporation / Urban Renewal Authority Development Scheme Plan Area

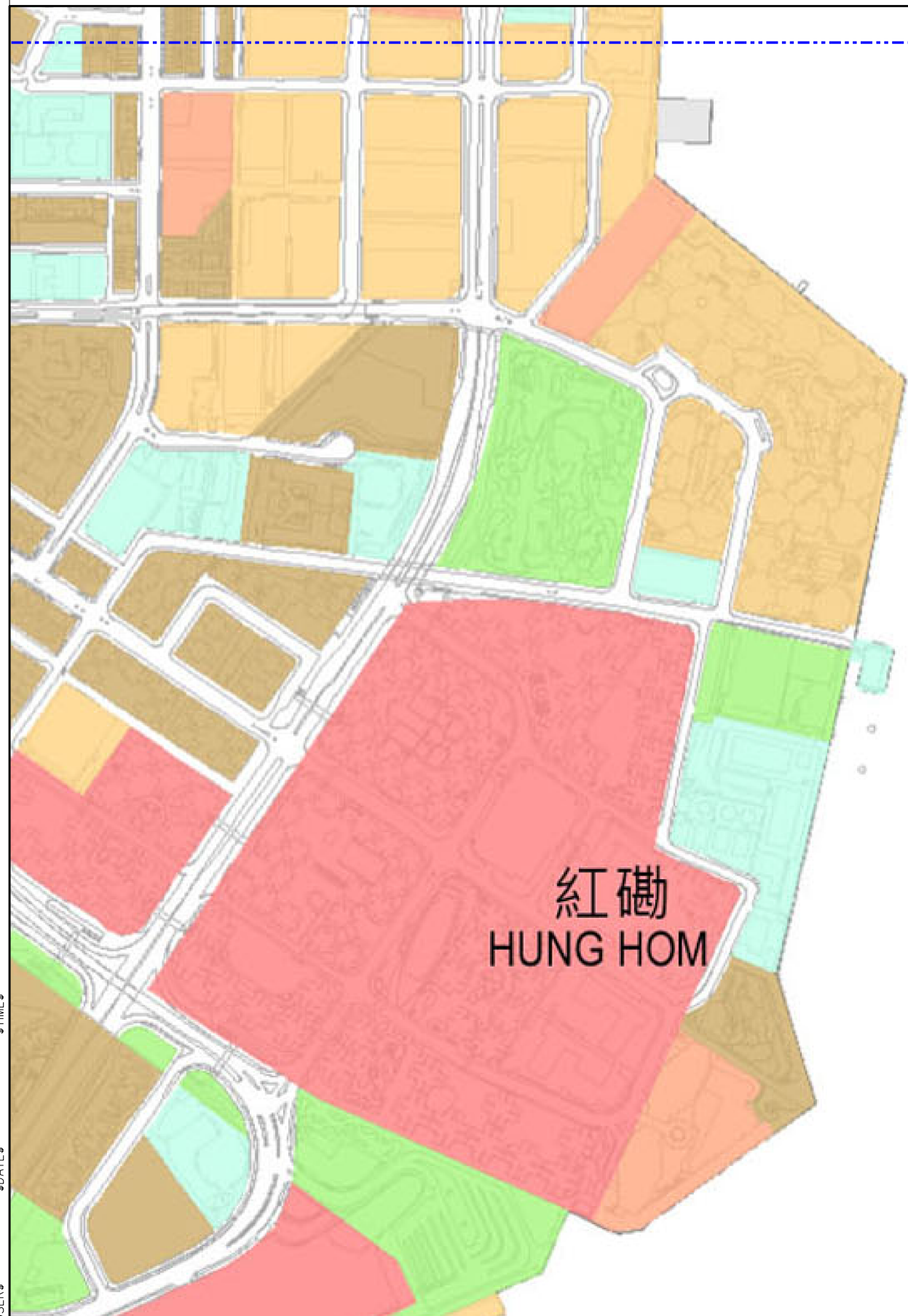


MATCH LINE
 (REFER.DWG.NO.Figure 9.5.3)

九龍灣

PRINTED BY: \$USERS\$
 \$DATES\$
 \$TIME\$
 \$FILES\$
















| | | | | | | | |
|--|-------------|----------------------|-------------|--------------|------------------|------|--------------|
| Drawing title | | Original Size | A3 | Scale | 1:5000 | Date | 14/JUNE/2013 |
| PLANNING & DEVELOPMENT FRAMEWORK (OZP) (SHEET 3 OF 9) | | © Copyright reserved | | File name | Figure 9 5 2.dgn | | |
| Rev. | Description | Date | Drawing No. | Figure 9.5.2 | | Rev. | A |



MATCH LINE
 (REFER. DWG. NO. Figure 9.5.2)
 九龍灣
 KOWLOON BAY

MATCH LINE
 (REFER. DWG. NO. Figure 9.5.6)

Legend

-  Works Limit
- OZP Zone**
-  Commercial
-  Comprehensive Development Area
-  Government / Institution / Community
-  Green Belt
-  Open Space
-  Other Specified Uses
-  Other Specified Uses (Amenity Area)
-  Residential (Group A)
-  Residential (Group B)
-  Residential (Group C)
-  Residential (Group E)
-  Railway
-  Undetermined
-  Land Development Corporation / Urban Renewal Authority Development Scheme Plan Area

0 100 200 300 400 500
 METRES
 1 : 5000

PRINTED BY: \$USERS\$
\$DATES\$
\$TIMES\$

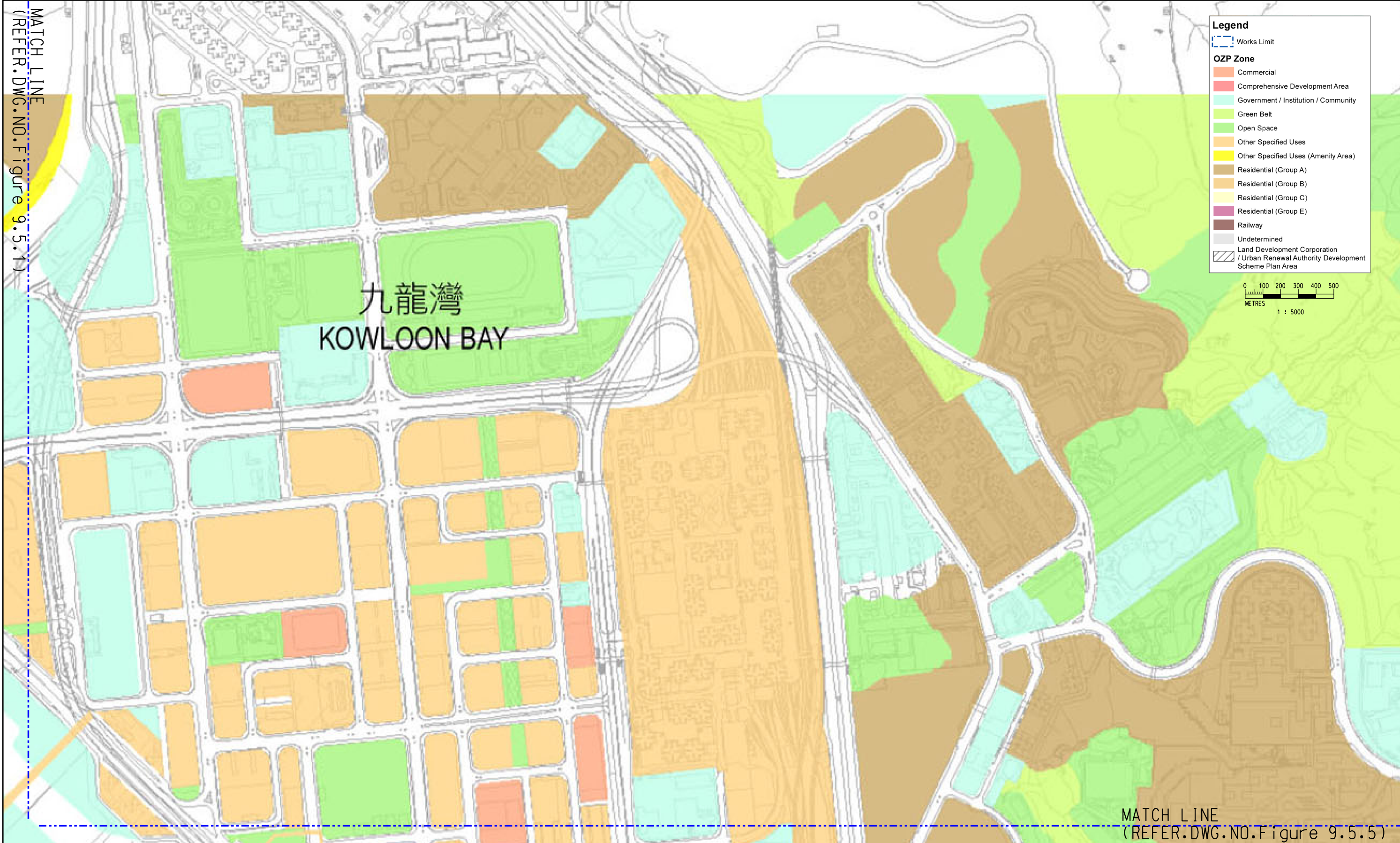
| Rev. | Description | Date |
|------|-------------|------|
| | | |

Drawing title
PLANNING & DEVELOPMENT FRAMEWORK (OZP)
 (SHEET 4 OF 9)

| | | | | | |
|----------------------|----|-------------|------------------|------|--------------|
| Original Size | A3 | Scale | 1:5000 | Date | 14/JUNE/2013 |
| © Copyright reserved | | File name | Figure 9.5.3.dgn | | |
| | | Drawing No. | Figure 9.5.3 | | Rev. A |

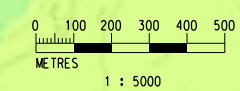


MATCH LINE
(REFER. DWG. NO. Figure 9.5.1)



Legend

- Works Limit
- OZP Zone**
- Commercial
- Comprehensive Development Area
- Government / Institution / Community
- Green Belt
- Open Space
- Other Specified Uses
- Other Specified Uses (Amenity Area)
- Residential (Group A)
- Residential (Group B)
- Residential (Group C)
- Residential (Group E)
- Railway
- Undetermined
- Land Development Corporation / Urban Renewal Authority Development Scheme Plan Area

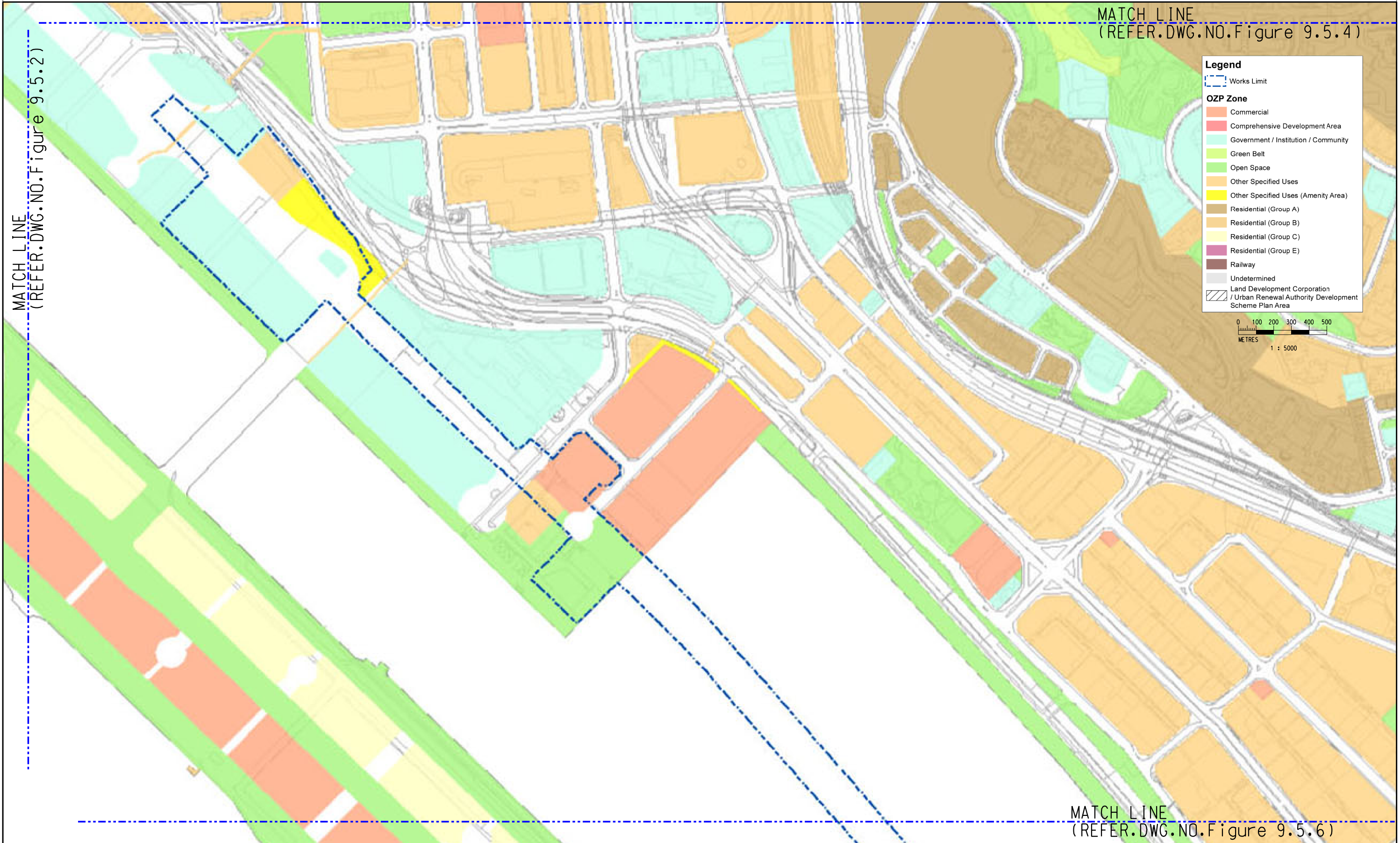


MATCH LINE
(REFER. DWG. NO. Figure 9.5.5)

PRINTED BY: \$USERS\$
\$DATES\$
\$TIMES\$

| | | |
|--|--|--|
| Drawing title | | |
| PLANNING & DEVELOPMENT FRAMEWORK (OZP) (SHEET 5 OF 9) | | |

| | | | | | |
|----------------------|----|-------------|------------------|------|--------------|
| Original Size | A3 | Scale | 1:5000 | Date | 14/JUNE/2013 |
| © Copyright reserved | | File name | Figure 9 5 4.dgn | | |
| | | Drawing No. | Figure 9.5.4 | | Rev. |
| | | | | A | |



PRINTED BY: \$USERS\$
 \$DATES\$
 \$TIMES\$

| Rev. | Description | Date |
|------|-------------|------|
| | | |

Drawing title
PLANNING & DEVELOPMENT FRAMEWORK (OZP)
 (SHEET 6 OF 9)

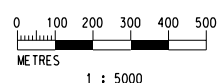
| | | | | | |
|----------------------|----|-----------|------------------|------|--------------|
| Original Size | A3 | Scale | 1:5000 | Date | 14/JUNE/2013 |
| © Copyright reserved | | File name | Figure 9 5 5.dgn | | |
| Drawing No. | | | | Rev. | |
| Figure 9.5.5 | | | | A | |



MATCH LINE
(REFER.DWG.NO.Figure 9.5.5)

Legend

- Works Limit
- OZP Zone**
- Commercial
- Comprehensive Development Area
- Government / Institution / Community
- Green Belt
- Open Space
- Other Specified Uses
- Other Specified Uses (Amenity Area)
- Residential (Group A)
- Residential (Group B)
- Residential (Group C)
- Residential (Group E)
- Railway
- Undetermined
- Land Development Corporation / Urban Renewal Authority Development Scheme Plan Area

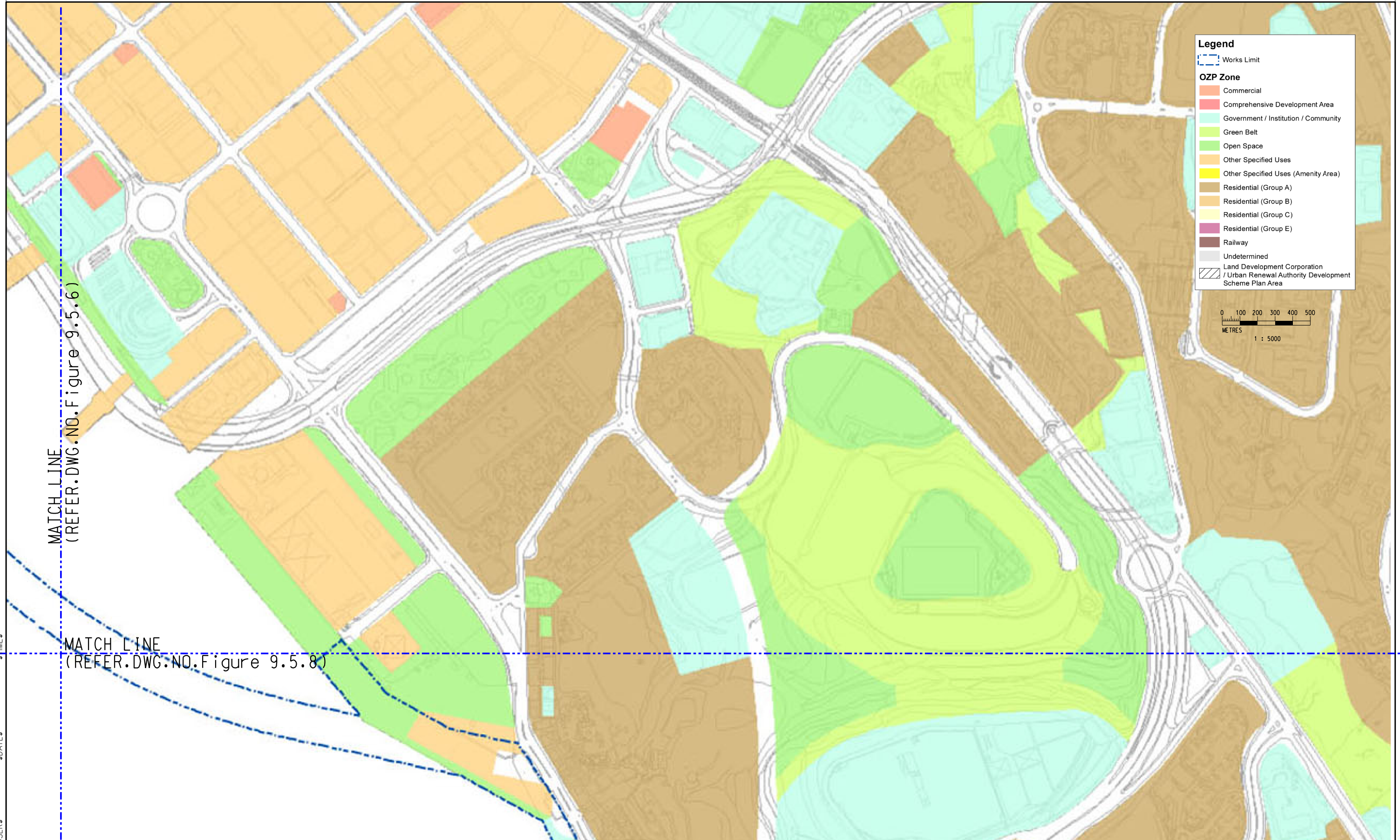


PRINTED BY: \$USERS\$
\$DATES\$
\$TIME\$
MATCH LINE
(REFER.DWG.NO.Figure 9.5.3)

MATCH LINE
(REFER.DWG.NO.Figure 9.5.7)

Drawing title
PLANNING & DEVELOPMENT FRAMEWORK (OZP)
(SHEET 7 OF 9)

| | | | | | |
|----------------------|----|-------------|------------------|------|--------------|
| Original Size | A3 | Scale | 1:5000 | Date | 14/JUNE/2013 |
| © Copyright reserved | | File name | Figure 9 5 6.dgn | | |
| | | Drawing No. | Figure 9.5.6 | | Rev. A |

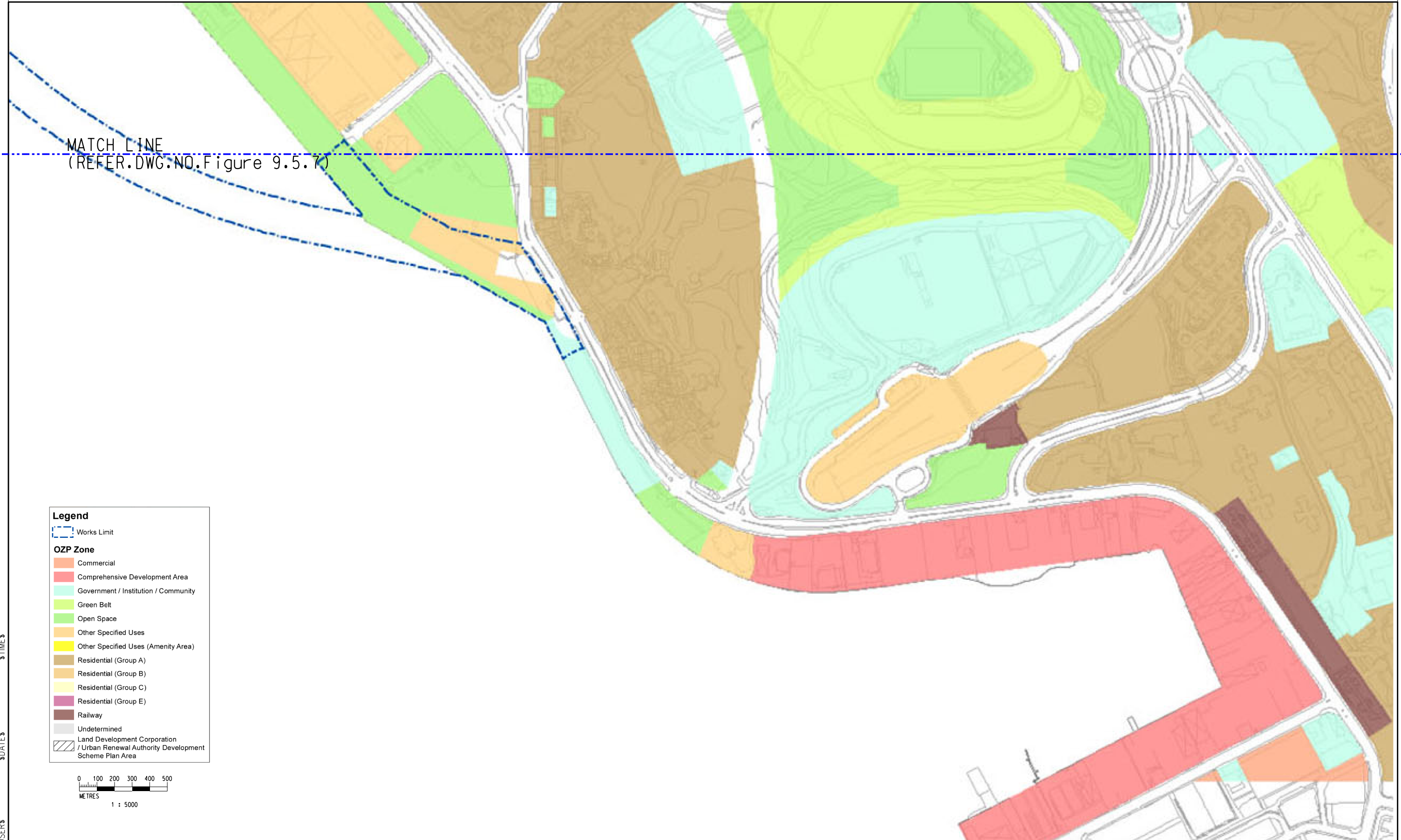


PRINTED BY: \$USERS\$
\$DATES\$
\$TIME\$

| Rev. | Description | Date |
|------|-------------|------|
| | | |

Drawing title
PLANNING & DEVELOPMENT FRAMEWORK (OZP)
 (SHEET 8 OF 9)

| | | | | | |
|----------------------|----|-------------|------------------|------|--------------|
| Original Size | A3 | Scale | 1:5000 | Date | 14/JUNE/2013 |
| © Copyright reserved | | File name | Figure 9 5 7.dgn | | |
| | | Drawing No. | Figure 9.5.7 | | Rev. |
| | | | | - | |



PRINTED BY: \$USERS\$

\$DATES\$

\$TIMES\$

| Rev. | Description | Date |
|------|-------------|------|
| | | |

| | |
|---------------|--|
| Drawing title | PLANNING & DEVELOPMENT FRAMEWORK (OZP) (SHEET 9 OF 9) |
|---------------|--|

| | | | | | |
|----------------------|----|-------------|------------------|------|--------------|
| Original Size | A3 | Scale | 1:5000 | Date | 14/JUNE/2013 |
| © Copyright reserved | | File name | Figure 9 5 8.dgn | | |
| | | Drawing No. | Figure 9.5.8 | | Rev. |
| | | | | - | |