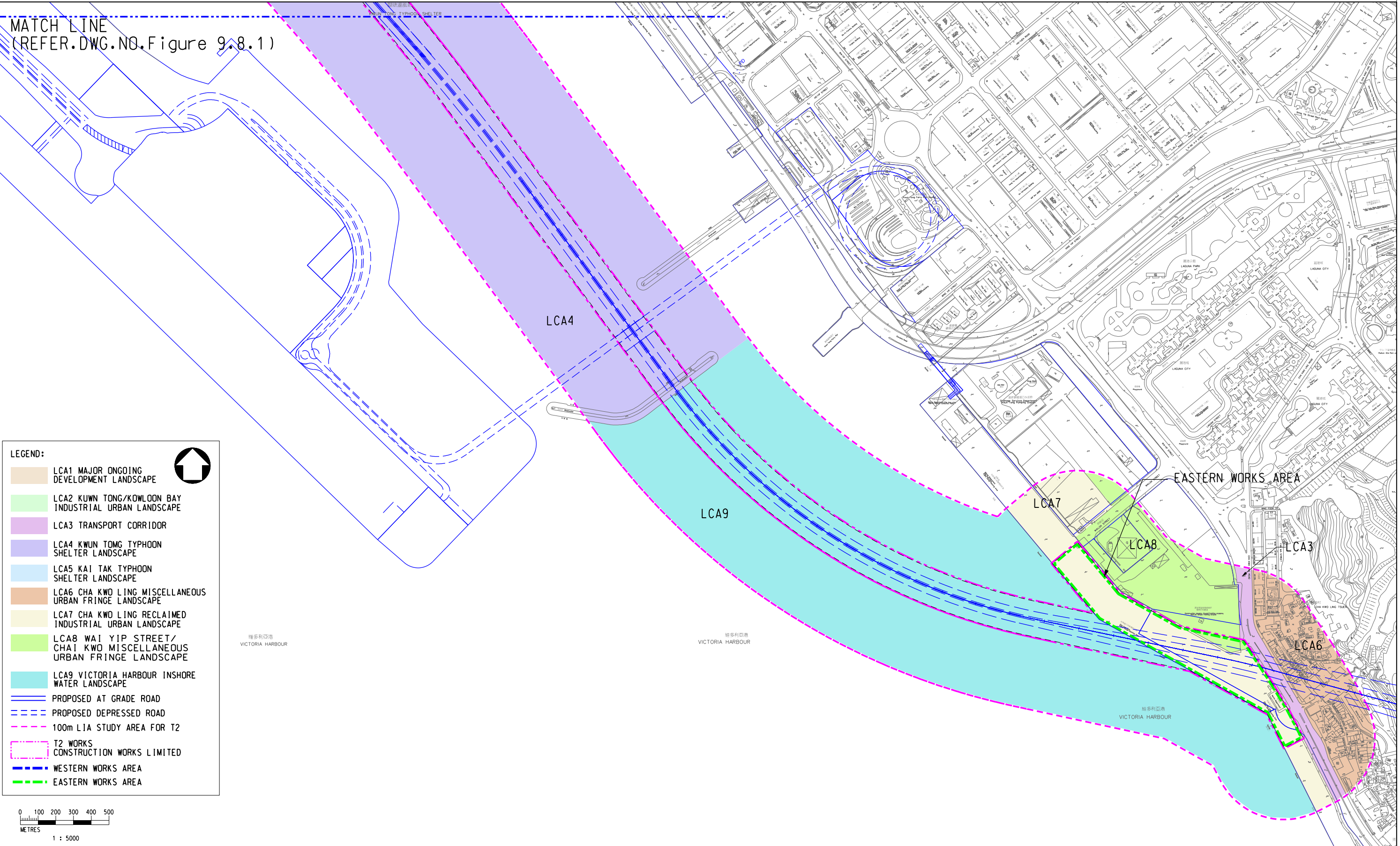






PRINTED BY: \$USERS\$
\$DATES\$
\$TIMES\$

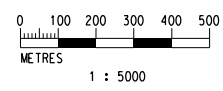
Drawing title		Original Size	A3	Scale	1:5000	Date	14/JUNE/2013
LANDSCAPE CHARACTER AREAS PLAN (SHEET 1 OF 2)		File name	Figure 9 8 1.dgn		Drawing No.	Figure 9.8.1	
Rev.	Description	Date	© Copyright reserved		Rev.	D	

MATCH LINE
 (REFER.DWG.NO.Figure 9.8.1)



LEGEND:

-  LCA1 MAJOR ONGOING DEVELOPMENT LANDSCAPE
-  LCA2 KUWN TONG/KOWLOON BAY INDUSTRIAL URBAN LANDSCAPE
-  LCA3 TRANSPORT CORRIDOR
-  LCA4 KWUN TOMG TYPHOON SHELTER LANDSCAPE
-  LCA5 KAI TAK TYPHOON SHELTER LANDSCAPE
-  LCA6 CHA KWO LING MISCELLANEOUS URBAN FRINGE LANDSCAPE
-  LCA7 CHA KWO LING RECLAIMED INDUSTRIAL URBAN LANDSCAPE
-  LCA8 WAI YIP STREET/ CHAI KWO MISCELLANEOUS URBAN FRINGE LANDSCAPE
-  LCA9 VICTORIA HARBOUR INSHORE WATER LANDSCAPE
-  PROPOSED AT GRADE ROAD
-  PROPOSED DEPRESSED ROAD
-  100m LIA STUDY AREA FOR T2
-  T2 WORKS CONSTRUCTION WORKS LIMITED
-  WESTERN WORKS AREA
-  EASTERN WORKS AREA



PRINTED BY: \$USERS\$
 \$DATES\$
 \$TIMES\$

Drawing title		Original Size	A3	Scale	1:5000	Date	14/JUNE/2013
LANDSCAPE CHARACTER AREAS PLAN (SHEET 2 OF 2)		© Copyright reserved		File name	Figure 9 8 2.dgn		
Rev.	Description	Date	Drawing No.		Figure 9.8.2		Rev.
							D